Appendix C

Map Plates

Contents

Plate C-1. **200-WA-1/200-BC-1 Remedial Investigation Work Plan Waste Sites**

Plate C-2. **200-WA-1/200-BC-1 Waste Sites Where Cs-137 Concentrations Have Been Detected in Groundwater**

Plate C-3. **200-WA-1/200-BC-1 Waste Sites Where Sr-90 Concentrations Have Been Detected in Groundwater**

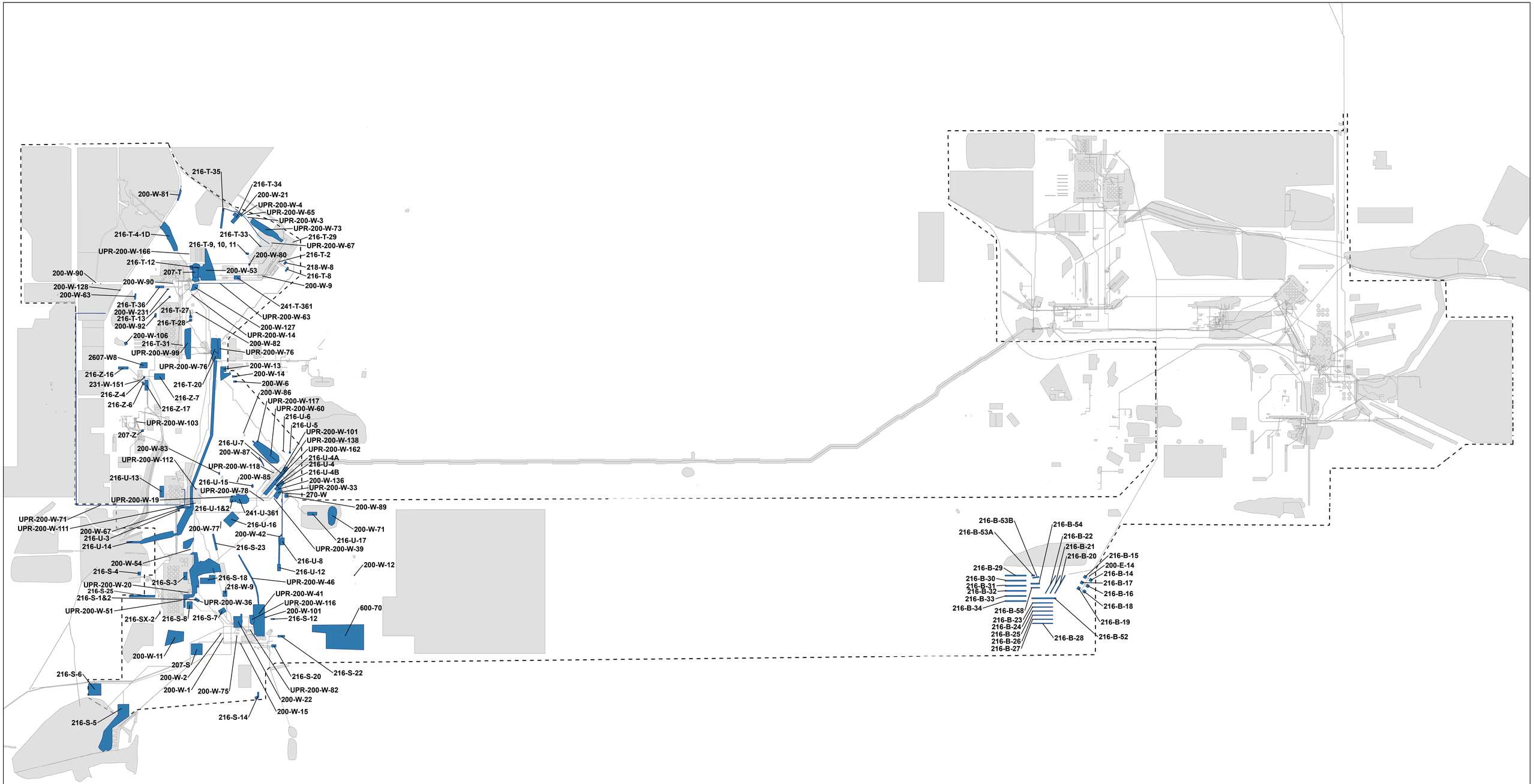

Plate C-1: 200-WA-1/200-BC-1 Remedial Investigation Work Plan Waste Sites

DOE/RL-2010-49, DRAFT A
DECEMBER 2011

Legend

- 200-WA-1/200-BC-1 WIDS Site
- WIDS Site
- Inner Area Boundary

\\hanford\data\sitedata\PRC-Spatial\Projects\Remsel\Projects\IA\200_WA_1\MXDs\PRC_WA_1_SiteMap_2011Nov30.mxd

CHPUBS_CP_0006a

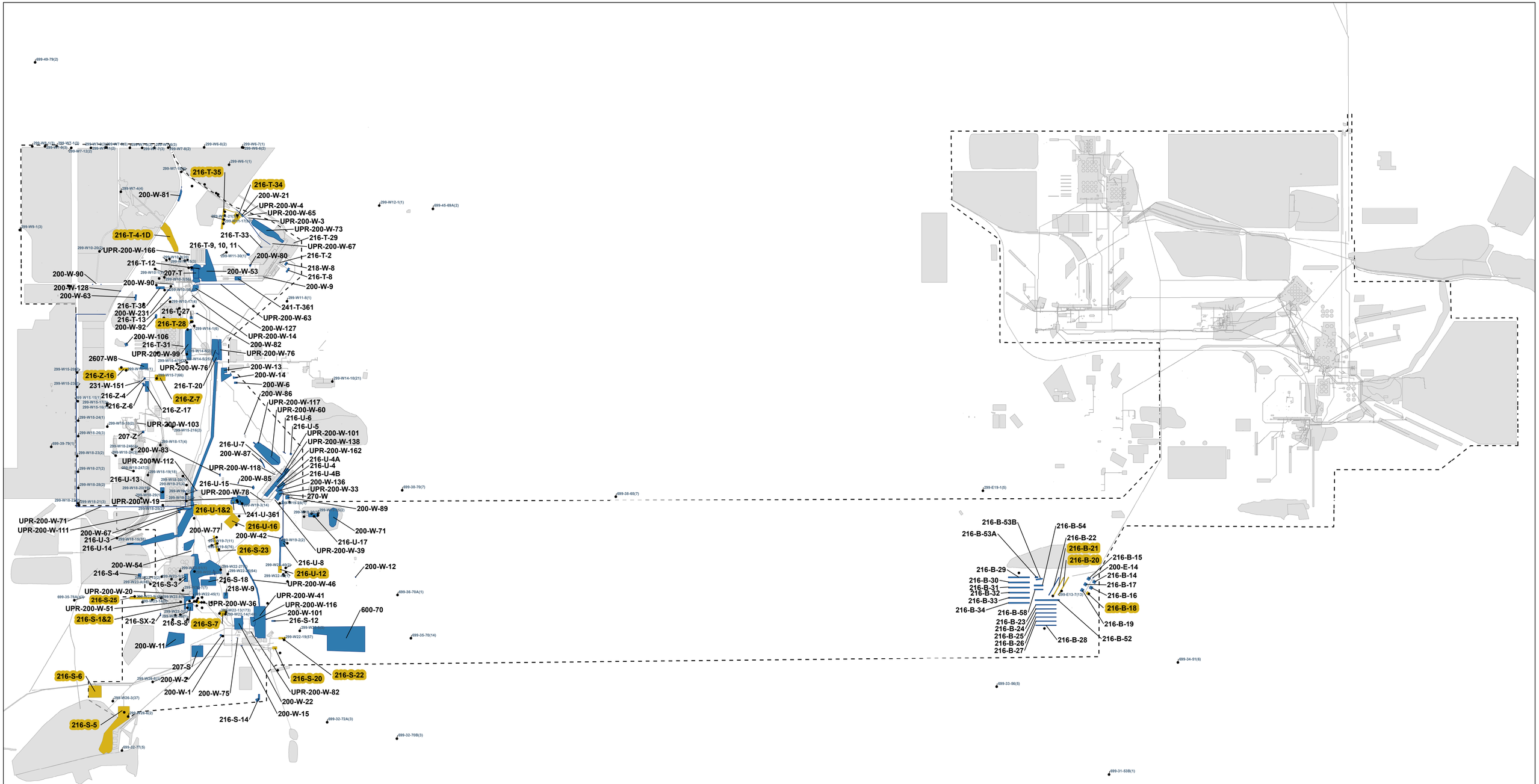

Plate C-2: 200-WA-1/200-BC-1 Sites With Historical Cs-137 Groundwater Impacts

DOE/RL-2010-49, DRAFT A
DECEMBER 2011

Legend

- Monitoring Well with Cs-137 Detections
- 200-WA-1/200-BC-1 WIDS Sites with historical Cs-137 groundwater impacts
- 200-WA-1/200-BC-1 WIDS Site
- WIDS Site
- Inner Area Boundary

\\hanford\data\sitedata\PRC-Spatial\Projects\Remsell\Projects\IA\200_WA_1\MXDs\PRC_WA_1_SiteMap_2011Nov30_Cs_137.mxd

CHRUBS_CP_000ra

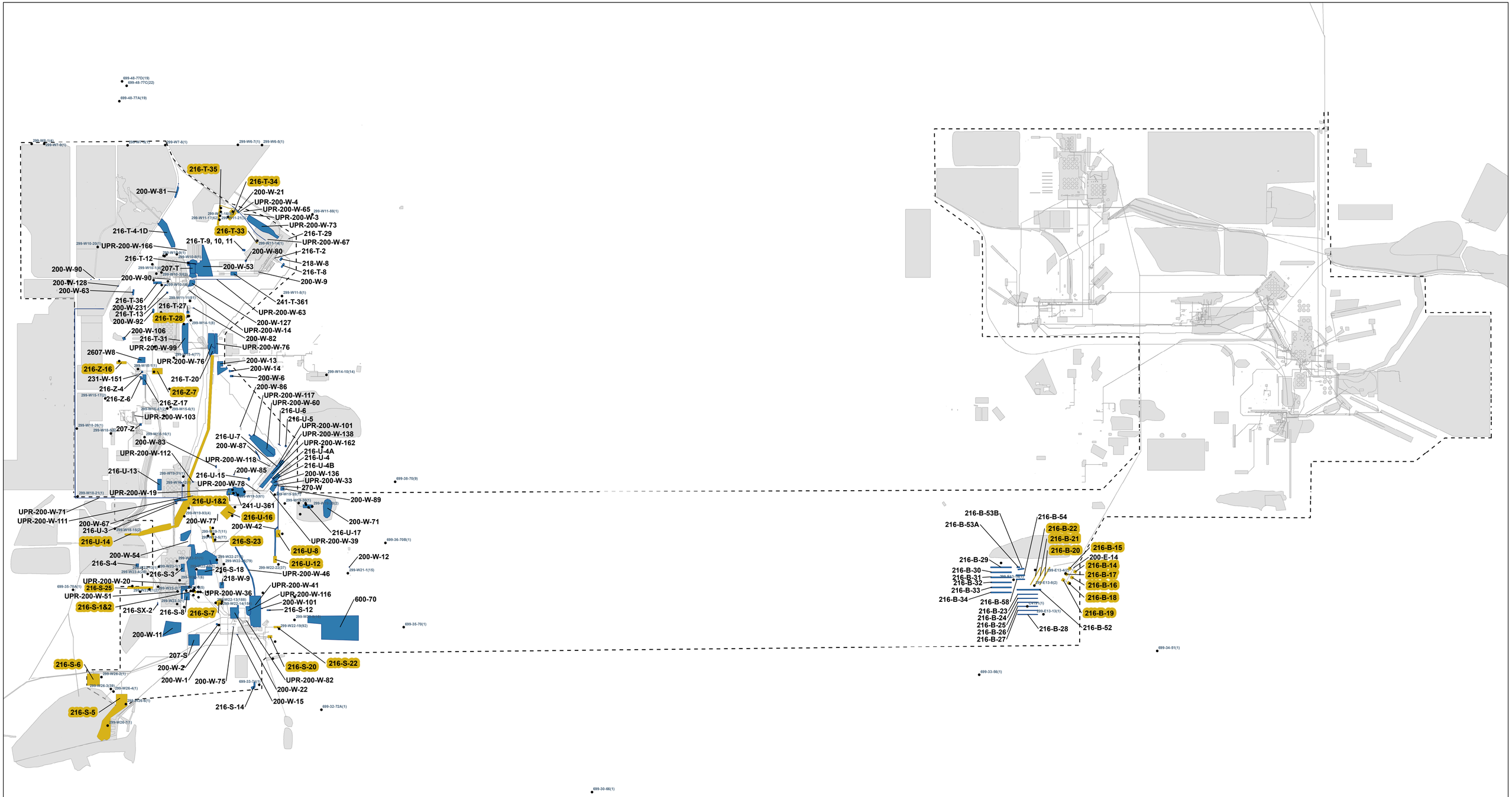

Plate C-3: 200-WA-1/200-BC-1 Sites With Historical Sr-90 Groundwater Impacts

DOE/RL-2010-49, DRAFT A
DECEMBER 2011

Legend

- Monitoring Well with Sr-90 Detections
- 200-WA-1/200-BC-1 WIDS Sites with historical Sr-90 groundwater impacts
- 200-WA-1/200-BC-1 WIDS Site
- WIDS Site
- Inner Area Boundary

0 250 500 750 1,000 meters

0 750 1,500 2,250 3,000 feet

N

\\hanford\data\sitedata\PRC-Spatial\Projects\Remsell\Projects\IA\200_WA_1\MXDs\PRC_WA_1_SiteMap_2011Nov30_Sr90.mxd

CHPUBS_DF_0008a