0094762

DOE/RL-2009-74
Revision 0

Interim Status Groundwater Quality Assessment Plan for the Single-Shell Tank Waste Management Area U

Prepared for the U.S. Department of Energy
Assistant Secretary for Environmental Management

U.S. DEPARTMENT OF ENERGY

Richland Operations Office

P.O. Box 550
Richland, Washington 99352

Approved for Public Release;
Further Dissemination Unlimited

RECEIVED
MAR 02 2011
EDMC

DOE/RL-2009-74
Revision 0

Interim Status Groundwater Quality Assessment Plan for the Single-Shell Tank Waste Management Area U

Date Published
January 2011

Prepared for the U.S. Department of Energy
Assistant Secretary for Environmental Management

U.S. DEPARTMENT OF ENERGY
Richland Operations Office

P.O. Box 550
Richland, Washington 99352

LE Bratton 2/2/2011
Release Approval Date

Approved for Public Release;
Further Dissemination Unlimited

TRADEMARK DISCLAIMER

Reference herein to any specific commercial product, process, or service by trade name, trademark, manufacturer, or otherwise, does not necessarily constitute or imply its endorsement, recommendation, or favoring by the United States Government or any agency thereof or its contractors or subcontractors.

This report has been reproduced from the best available copy.

Printed in the United States of America

Executive Summary

Waste Management Area (WMA) U, which incorporates the U Tank Farm, is regulated under Washington State's "Hazardous Waste Management Act" (RCW 70.105) and its implementing requirements in WAC 173-303-400, "Dangerous Waste Regulations," "Interim Status Facility Standards." The Washington State Department of Ecology (Ecology) has been authorized by the U.S. Environmental Protection Agency, in accordance with *Authorized State Hazardous Waste Programs*, to conduct its hazardous waste regulatory program in lieu of the *Resource Conservation and Recovery Act of 1976* (RCRA), including the requirements in 40 CFR 265, Subpart F ("Interim Status Standards for Owners and Operators of Hazardous Waste Treatment, Storage, and Disposal Facilities," "Ground-Water Monitoring"). The WMA U is also subject to the requirements of the *Hanford Federal Facility Agreement and Consent Order* (Ecology et al., 1989), with Ecology identified as the lead regulatory agency for the unit.

The WMA U was placed in assessment monitoring in 2000 because of elevated specific conductance, and a groundwater quality assessment plan was implemented (PNNL-13185, *Groundwater Quality Assessment Plan for Single-Shell Tank Waste Management Area U at the Hanford Site*). An assessment report of the initial findings was issued in July 2000 (PNNL-13282, *Groundwater Quality Assessment for Waste Management Area U: First Determination*), and it was concluded that the tank farm had impacted groundwater quality. The assessment plan was updated in 2001 (PNNL-13612, *Groundwater Quality Assessment Plan for Single-Shell Tank Waste Management Area U*), and two subsequent interim change notices were issued for continued RCRA groundwater quality assessment (PNNL-13612-ICN-1 and PNNL-13612-ICN-2), as required by 40 CFR 265.93(d)(7), "Preparation, Evaluation, and Response."

This document supersedes PNNL-13612 and updates the groundwater monitoring project management organization.

This plan describes the WMA U facility and operating history, waste characteristics, hydrogeology, previous monitoring at the WMA, groundwater and vadose zone contamination associated with the WMA, and the conceptual model for the WMA. The plan addresses the following:

- Adequacy of the wells monitoring groundwater at WMA U
- Sampling requirements and schedule
- Analytes, groundwater parameters, and analytical methods necessary to determine extent of contamination from WMA U
- Procedures for evaluating groundwater quality data
- Reporting requirements

This assessment plan is the principal controlling document for conducting groundwater monitoring at WMA U.

Contents

1 Introduction 1-1

2 Background 2-1

2.1 Facility Description and Operational History 2-1
2.2 Regulatory Basis 2-1
2.3 Waste Characteristics 2-3
2.4 Geology and Hydrology 2-4
2.5 Summary of Previous Groundwater Monitoring 2-6
2.5.1 Groundwater Contamination 2-6
2.5.2 Vadose Zone Contamination 2-8
2.6 Conceptual Model 2-9
2.6.1 Contaminant Source 2-9
2.6.2 Driving Force 2-10
2.6.3 Migration 2-10
2.7 Data Quality Objectives 2-10

3 Groundwater Monitoring Program 3-1

3.1 Constituent List and Sampling Frequency 3-1
3.2 Well Network 3-4
3.3 Sampling and Analysis Protocol 3-6

4 Data Evaluation and Reporting 4-1

4.1 Data Review 4-1
4.2 Interpretation 4-1
4.3 Annual Determination of Monitoring Network 4-1
4.4 Reporting and Notification 4-1

5 References 5-1

Appendices

A Quality Assurance Project Plan ..... A-i

B Construction Information for Well 299-W19-47 ..... B-i

Figures

Figure 1-1. Location of WMA U 1-2
Figure 2-1. WMA U and Vicinity 2-2
Figure 2-2. Generalized Stratigraphy of the Hanford Site 2-5
Figure 2-3. Water Table Elevations, March 2009 2-7
Figure 2-4. Nitrate Concentrations at WMA U 2-8

Tables

Table 2-1. Dangerous Wastes in the Single-Shell Tank System (Dangerous Waste Permit Application Part A Form) 2-3
Table 2-2. DQO Parameters, Associated Regulatory Requirements, and Documentation for WMA U 2-11
Table 3-1. Constituents on the RCRA Groundwater Monitoring List Potentially Present in the Single-Shell Tank Farm System 3-1
Table 3-2. Monitoring Network, Constituent List, and Sampling Frequency for WMA U 3-3
Table 3-3. Well Depths and Water Table Elevation at WMA U 3-4

Terms

CAS	Chemical Abstracts Service
CERCLA	*Comprehensive Environmental Response, Compensation, and Liability Act of 1980*
CY	calendar year
DOE	U.S. Department of Energy
DQO	data quality objective
Ecology	Washington State Department of Ecology
EPA	U.S. Environmental Protection Agency
ID	identification
NAVD88	North American Vertical Datum of 1988
OU	operable unit
QAPjP	quality assurance project plan
RCRA	*Resource Conservation and Recovery Act of 1976*
SST	single-shell tank
WMA	waste management area

1 Introduction

Since 1944, the Hanford Site's single-shell tanks (SSTs) have stored radioactive waste and dangerous chemical waste generated from plutonium-production and separation activities. The 149 SSTs are recognized as dangerous waste management units and are regulated under the *Resource Conservation and Recovery Act of 1976* (RCRA), RCW 70.105 ("Hazardous Waste Management"), and its implementing requirements (WAC 173-303, "Dangerous Waste Regulations"). Only dangerous chemical waste is regulated by RCRA; radioactive waste is regulated under the *Atomic Energy Act of 1954*.

The U Tank Farm in the 200 West Area comprises Waste Management Area (WMA) U (Figure 1-1). A RCRA interim status detection groundwater monitoring program for the SSTs was implemented in 1989 (WHC-SD-EN-AP-012, *Interim Status Groundwater Monitoring Plan for the Single-Shell Tanks*), and detection monitoring began at WMA U in 1991. The WMA was placed into assessment status monitoring in 2000 due to elevated specific conductance in downgradient monitoring wells (PNNL-13185, *Groundwater Quality Assessment Plan for Single-Shell Tank Waste Management Area U at the Hanford Site*).

This document presents a revised groundwater assessment plan for WMA U that supersedes the previous groundwater assessment plan (PNNL-13612, *Groundwater Quality Assessment Plan for Single-Shell Tank Waste Management Area U*) and two subsequent interim change notices (PNNL-13612-ICN-1 and PNNL-13612-ICN-2). Background information is summarized in this document, and references are provided to other documents for additional detail.

The specific objective of this revised groundwater assessment plan is to fulfill the requirements specified in WAC 173-303-400(3) ("Interim Status Facility Standards"), incorporating by reference 40 CFR 265.93 ("Interim Status Standards for Owners and Operators of Hazardous Waste Treatment, Storage, and Disposal Facilities," "Preparation, Evaluation, and Response"). These requirements specify that the concentration, rate, and extent of migration of dangerous waste constituents in the groundwater must be determined. To meet this objective, this plan defines a network of groundwater monitoring wells; specifies the sampling frequency; and lists the dangerous constituents, indicators, and supporting constituents to be monitored in groundwater. This monitoring plan is prepared to be consistent, to the extent possible, with the final status monitoring plan that will be incorporated into the *Hanford Facility Resource Conservation and Recovery Act Permit, Dangerous Waste Portion, Revision 8C, for the Treatment, Storage, and Disposal of Dangerous Waste* (WA7890008967, as amended) in the future.

Chapter 2 of this plan summarizes background information, including a description of WMA U and the types of waste present, a brief history of the groundwater monitoring program, and a description of the geology and hydrogeology of the area. This information is incorporated into the site conceptual model to assist in development of the groundwater monitoring program. Chapter 3 describes the RCRA groundwater monitoring program, the wells monitored, sampling frequency and protocols, and the constituents analyzed. Chapter 4 describes data evaluation, interpretation, and reporting. A list of the references cited in this document is provided in Chapter 5. Appendix A provides the quality assurance project plan (QAPjP), and Appendix B includes construction information for well 299-W19-47.

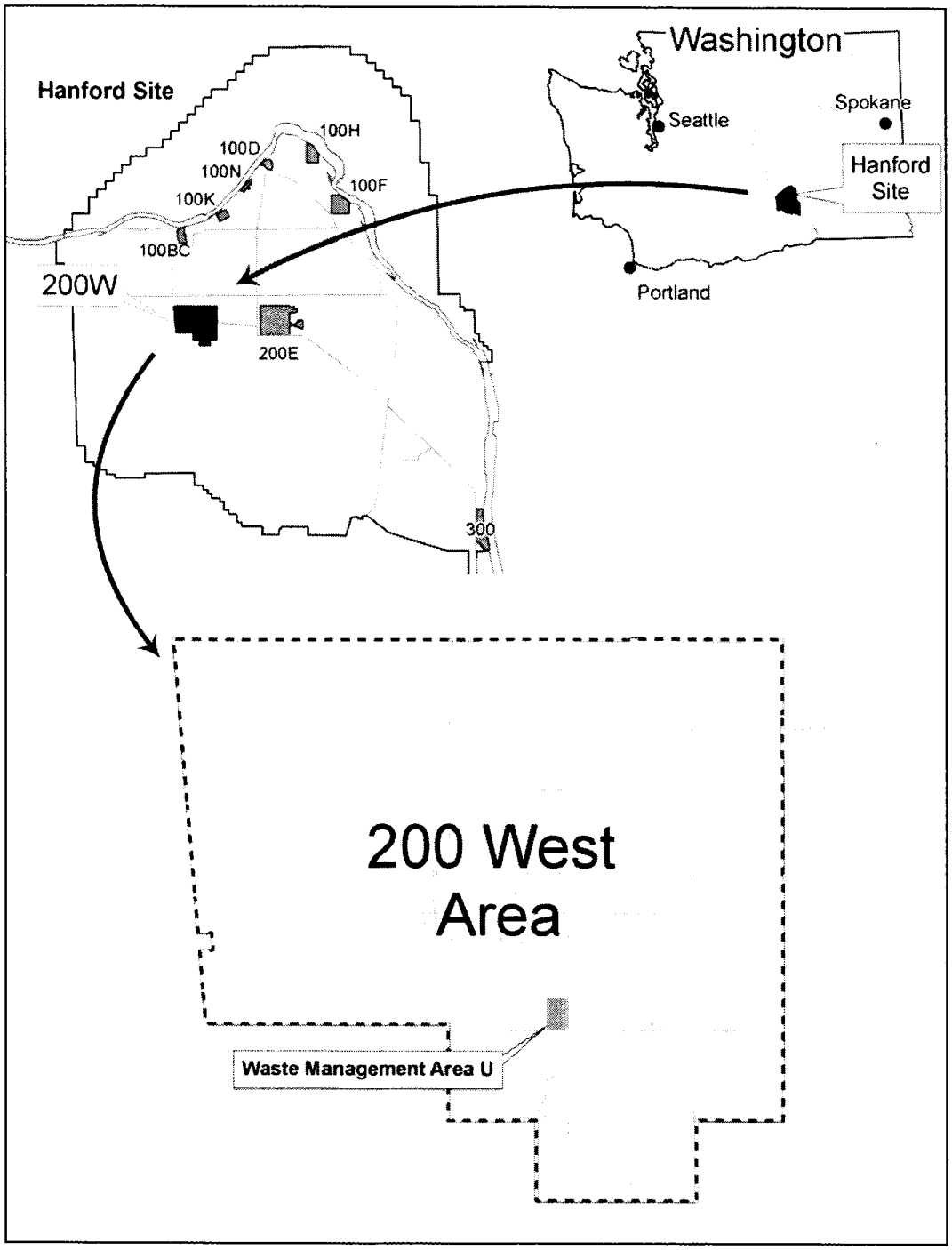

Figure 1-1. Location of WMA U

2 Background

This chapter describes WMA U, the regulatory requirements for groundwater monitoring, and waste characteristics. It also summarizes the hydrogeology beneath the WMA, outlines a conceptual model for contaminant migration, describes groundwater contamination in the uppermost aquifer, and addresses the data quality objectives (DQOs).

2.1 Facility Description and Operational History

The WMA U occupies an area of approximately 29,000 m^2 (310,000 ft^2) and contains 16 underground SSTs (Figure 2-1). The SSTs were constructed between 1943 and 1944. Twelve of the SSTs are 100-series tanks, which are 23 m (75 ft) in diameter and have capacities of 2,020,000 L (535,000 gal) (RPP-35485, *Field Investigation Report of Waste Management Area U)*. Four of the SSTs are 200-series tanks, which are 6 m (20 ft) in diameter and have capacities of 210,000 L (55,000 gal). The bases of both the 100-series and the 200-series tanks are approximately 11.3 m (37 ft) below ground surface. The WMA also contains a variety of ancillary equipment used to manage tank waste during operations, including six diversion boxes, the 271-UR control house, the 244-UR process vault, the 244-U double-contained receiver tank, waste transfer lines, pits, and junction boxes.

The tank farm received waste from the bismuth-phosphate process between 1946 and 1948 and from the reduction-oxidation process between 1954 and 1957 (WHC-MR-0132, *History of 200 Area Tank Farms*). In 1952, some waste was retrieved and pumped to the 242-T evaporator, and between 1952 and 1957, the metal wastes (stored in nine of the 100-series tanks) were transferred to U Plant to facilitate uranium recovery. A more detailed history of operations is presented in *Groundwater Quality Assessment for Waste Management Area U: First Determination* (PNNL-13282) and is also addressed in *Historical Vadose Zone Contamination from U Farm Operations* (RPP-7580) and RPP-35485.

The tank status and inventory are documented in monthly updates of the waste tank summary report (e.g., HNF-EP-0182, *Waste Tank Summary Report for Month Ending December 31, 2009*, Rev. 261). Four tanks are known or assumed to have experienced a leak/release: U-101, U-104, U-110, and U-112. To minimize future leaks/releases, all Hanford Site SSTs have been interim stabilized, which means that the drainable liquid in each tank has been removed and transferred to double-shell tanks[1] (DOE/ORP-2008-01, *RCRA Facility Investigation Report for Hanford Single-Shell Tank Waste Management Areas*). While this reduces the possibility of a future leak/release, releases may still be possible because some residual liquid generally remains in an interim-stabilized tank.

2.2 Regulatory Basis

In May 1987, the U.S. Department of Energy (DOE) issued a final rule (10 CFR 962, "Byproduct Material") stating that the hazardous waste components of mixed waste are subject to RCRA regulations. In November 1987, the U.S. Environmental Protection Agency (EPA) authorized the Washington State Department of Ecology (Ecology) to regulate these hazardous waste components within the state of Washington (51 FR 24504, "EPA Clarification of Regulatory Authority Over Radioactive Mixed Waste"). In 1996, the Washington State Attorney General determined that the effective date for regulation of mixed waste in Washington State was August 19, 1987.

[1] A more precise definition of an interim stabilized tank is one that contains less than 189,000 L (50,000 gal) of drainable interstitial liquid and less than 18,900 L (5,000 gal) of supernatant (HNF-EP-0182, *Waste Tank Summary Report for Month Ending December 31, 2009*, Rev. 261).

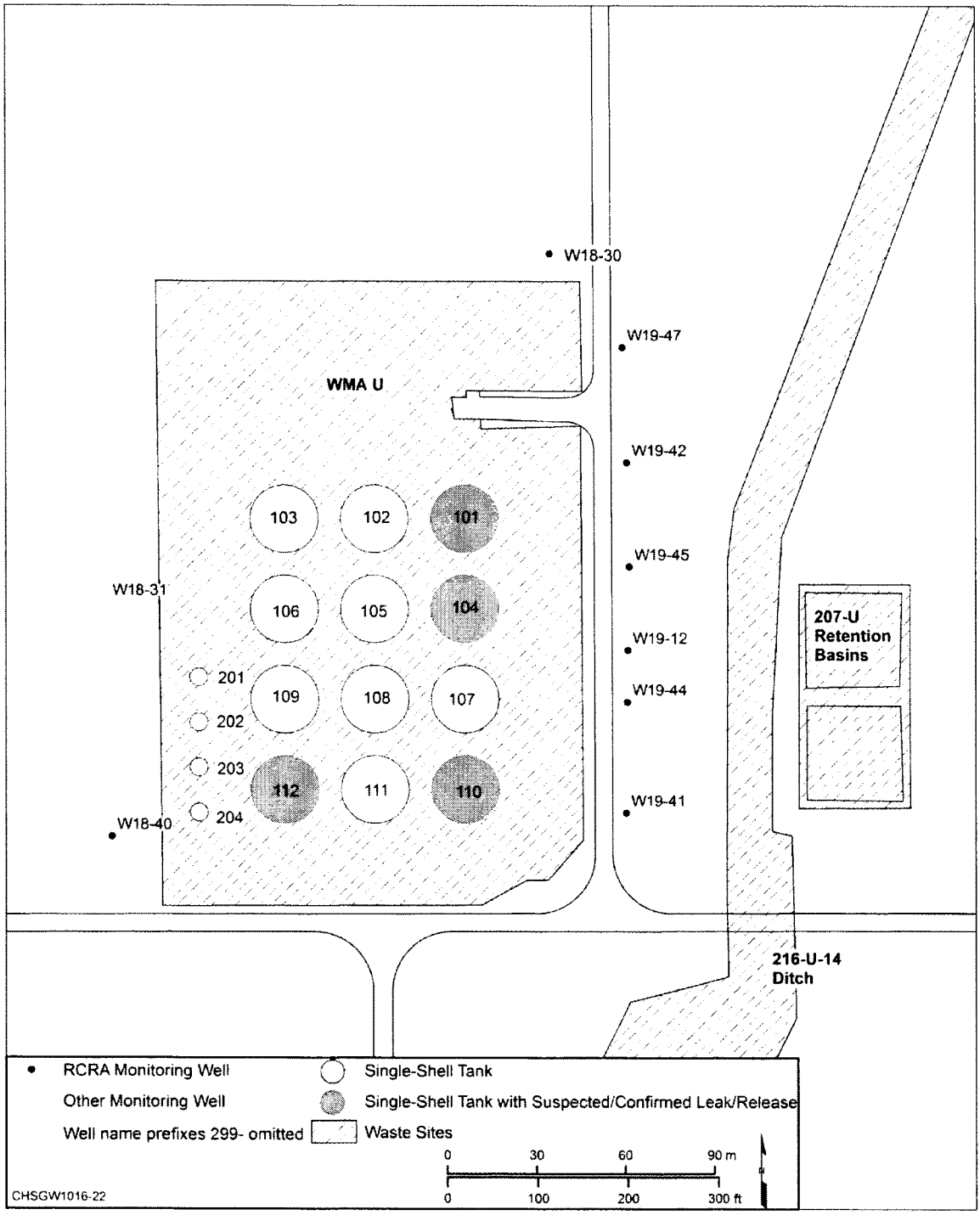

Figure 2-1. WMA U and Vicinity

Groundwater monitoring is conducted at WMA U in accordance with WAC 173-303-400(3) and, by reference, 40 CFR 265, Subpart F ("Ground-Water Monitoring"), which requires monitoring to determine whether dangerous waste or dangerous waste constituents from the waste site have entered the groundwater. The WMA U was placed in assessment monitoring (40 CFR 265.93[d][4]) after elevated specific conductance in a downgradient monitoring well was observed and confirmed (PNNL-13185).

An assessment report of the initial findings was issued in July 2000 (PNNL-13282), which concluded that the tank farm had impacted groundwater quality and that tank waste constituents present in the groundwater resulted from surface water infiltration in the southern portion of the WMA. As required by 40 CFR 265.93(d)(7)(i), assessment monitoring has continued under several updates to the monitoring plan.

2.3 Waste Characteristics

Table 2-1 lists the dangerous constituents found in the Dangerous Waste Permit Part A form (WA7890008967). Mobile tank waste constituents originally identified in the groundwater included nitrate and chromium, but chromium concentrations have since declined to near the chromium analytical detection limit (DOE/RL-2010-11, *Hanford Site Groundwater Monitoring and Performance Report for 2009: Volumes 1 & 2*).

Table 2-1. Dangerous Wastes in the Single-Shell Tank System (Dangerous Waste Permit Application Part A Form)

Dangerous Waste Code	Contaminant Description	Dangerous Waste Code	Contaminant Description
D001	Ignitable waste	D034	Hexachloroethane
D002	Corrosive waste	D035	Methyl ethyl ketone
D003	Reactive waste	D036	Nitrobenzene
D004	Arsenic	D038	Pyridine
D005	Barium	D039	Tetrachloroethylene
D006	Cadmium	D040	Trichloroethene
D007	Chromium	D041	2,4,5-Trichlorophenol
D008	Lead	D043	Vinyl chloride
D009	Mercury	F001	1,1,1-Trichloroethane
D010	Selenium	F002	Methylene chloride
D011	Silver	F003	Acetone, methyl isobutyl ketone
D018	Benzene	F004	Cresol-m, -o, -p
D019	Carbon tetrachloride	F005	Methyl ethyl ketone
D022	Chloroform	WT01	Extremely hazardous waste/ toxic dangerous waste
D028	1,2-Dichloroethane	WT02	Dangerous waste/ toxic dangerous waste
D029	1,1-Dichloroethylene	WP01	Extremely hazardous waste/ persistent dangerous waste

Table 2-1. Dangerous Wastes in the Single-Shell Tank System (Dangerous Waste Permit Application Part A Form)

Dangerous Waste Code	Contaminant Description	Dangerous Waste Code	Contaminant Description
D030	2,4-Dinitrotoluene	WP02	Dangerous waste/persistent dangerous waste
D033	Hexachlorobutadiene		

Notes:

1. This table is based on the Dangerous Waste Permit Application Part A form (WA789000896).
2. Analytes associated with the "F001" through "F005" waste codes are from WHC-MR-0517, *Listed Waste History at Hanford Facility TSD Units*.

2.4 Geology and Hydrology

The generalized stratigraphy of the Hanford Site is shown in Figure 2-2. The local stratigraphy beneath WMA U consists of unconsolidated to semiconsolidated sediments overlying basalt bedrock of the Columbia River Basalt Group. The sedimentary units present (in descending sequence) are as follows:

- Sand and gravel backfill
- Sand and gravel of the Hanford formation
- Fine-grained Cold Creek unit
- Sand and gravel of the Ringold Formation Unit E
- Fine-grained Ringold Formation lower mud unit
- Sand and gravel of Ringold Formation Unit A (which overlies the basalt)

Note that the Ringold Formation upper fines (member of Savage Island and member of Taylor Flat) are not present beneath the WMA. The water table occurs within Ringold Formation Unit E, and the vadose zone beneath the WMA is approximately 67 m (220 ft) thick. The base of the aquifer is the fine-grained Ringold Formation lower mud unit. The unconfined aquifer is approximately 70 m (230 ft) thick. A more detailed description of the geology of WMA U is provided in *Subsurface Conditions Description of the U Waste Management Area* (RPP-15808) and PNNL-13612. The *Revised Hydrogeology for the Suprabasalt Aquifer System, 200-West Area and Vicinity, Hanford Site, Washington* (PNNL-13858) describes the hydrogeology of the entire 200 West Area and vicinity.

Figure 2-3 shows the March 2009 water table map for the WMA U and vicinity. Groundwater flow conditions at WMA U have varied greatly over the past several decades because of changing wastewater disposal in areas surrounding the WMA. Between 1950 and 1970, the groundwater flow direction beneath the WMA varied between southeast, east, and northeast, depending on effluent disposal volumes to the former 216-T-4 Pond to the north of the WMA and the former 216-U-10 Pond to the southwest (PNNL-16069, *Development of Historical Water Table Maps of the 200 West Area of the Hanford Site [1950-1970]*).

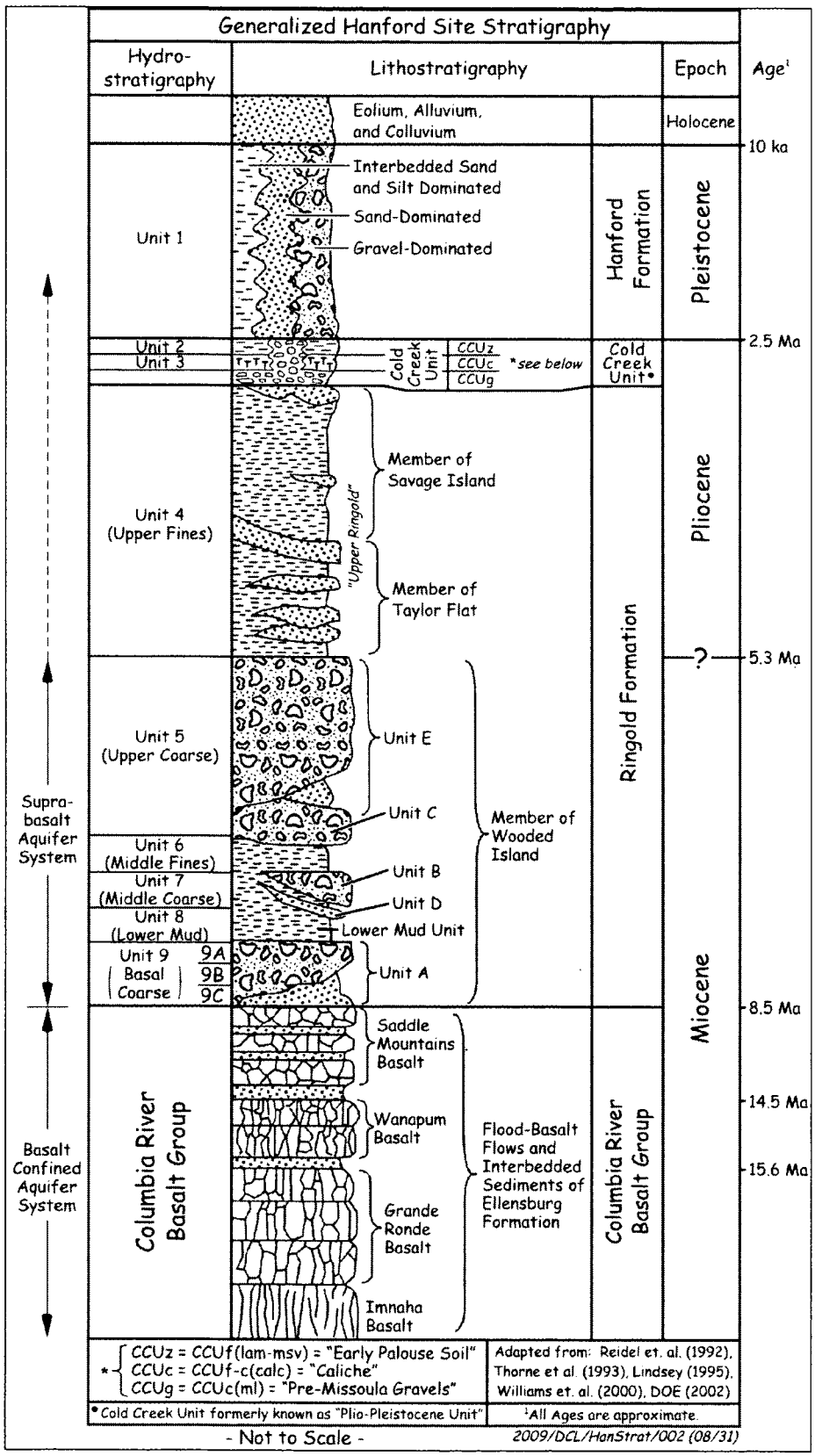

Figure 2-2. Generalized Stratigraphy of the Hanford Site

During the 1980s, the flow direction changed from northeast to east in response to decommissioning of the 216-U-10 Pond in 1985. In the late 1980s and early 1990s, nearby effluent discharges occurred at the 216-Z-20 Crib to the west of the WMA and the 216-U-14 Ditch to the east (see Figure 2-1 for waste site locations). The effluent volume discharged to the 216-Z-20 Crib declined in 1992, and the flow direction beneath the WMA reversed to westerly flow because discharges to the 216-U-14 Ditch became dominant. Discharges to both sites had ceased by 1996, and the flow direction has been toward the east-northeast since that time.

Between January 2005 and March 2009, the water table elevation declined at an average rate of 0.29 m/yr (0.95 ft/yr) in the monitoring wells. Analysis of water-level data collected during March 2009 indicates that the hydraulic gradient magnitude is 2.2×10^{-3} m/m, and the groundwater flow rate (i.e., average linear velocity) ranges between 7 and 77 m/yr (23 and 250 ft/yr), depending on the hydraulic conductivity and effective porosity. Using values believed to be most representative, 6.12 m/d (20.1 ft/d) for the hydraulic conductivity and 0.17 for the effective porosity (both values are from a constant-rate pumping test conducted in well 299-W19-42, as provided in PNNL-13378, *Results of Detailed Hydrologic Characterization Tests – Fiscal Year 1999*), the groundwater flow rate most representative for this site is 29 m/yr (95 ft/yr).

2.5 Summary of Previous Groundwater Monitoring

In 1999, the groundwater monitoring program for WMA U changed from indicator parameter evaluation to groundwater assessment because specific conductance in downgradient monitoring well 299-W19-41 exceeded the critical mean value. An assessment report of the initial findings was issued in July 2000 (PNNL-13282), which concluded that the tank farm had impacted groundwater quality and that tank waste constituents present in the groundwater resulted from surface water infiltration in the southern portion of the WMA. Subsequent annual assessment results have been included in Hanford Site annual groundwater reports (e.g., DOE/RL-2010-11).

2.5.1 Groundwater Contamination

The following discussion is summarized from DOE/RL-2010-11 and represents conditions in calendar year (CY) 2009.

Groundwater contamination from WMA U is limited to the downgradient (east) side of the site (PNNL-13282). Constituents found in the groundwater originally included the dangerous waste chromium and the supporting constituent nitrate, but chromium concentrations have decreased in the recent past to near the analytical detection limit. Nitrate concentrations are the highest along the southern half of the site. Nitrate concentrations are increasing in all but two monitoring wells (299-W19-41 and 299-W19-44) at WMA U, including the upgradient well. During CY 2009, nitrate concentrations were above the drinking water standard (45 mg/L) in at least one sample from downgradient wells 299-W19-12, 299-W19-42, 299-W19-44, 299-W19-45, and 299-W19-47. The maximum nitrate concentration measured in a quarterly sample was 86 mg/L in well 299-W19-44 during January 2009. Concentrations are higher in the downgradient wells compared to upgradient well 299-W18-40, confirming that WMA U is a source of nitrate to the aquifer; however, nitrate from an upgradient source is also affecting groundwater quality. During CY 2009, the maximum nitrate concentration measured in upgradient well 299-W18-40 was 43 mg/L in October 2009, nearly exceeding the drinking water standard. Nitrate concentrations for some of the network monitoring wells are shown in Figure 2-4.

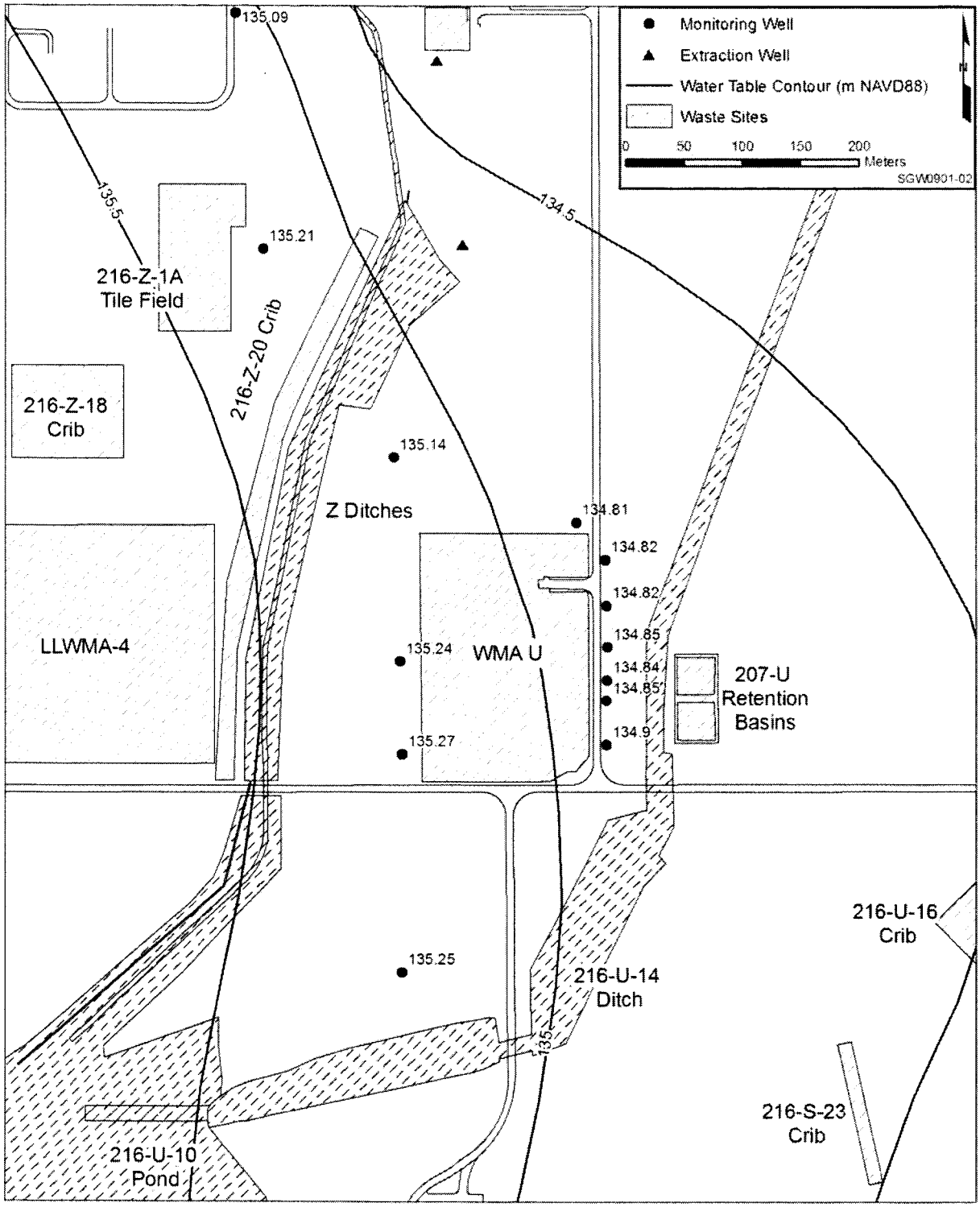

Figure 2-3. Water Table Elevations, March 2009

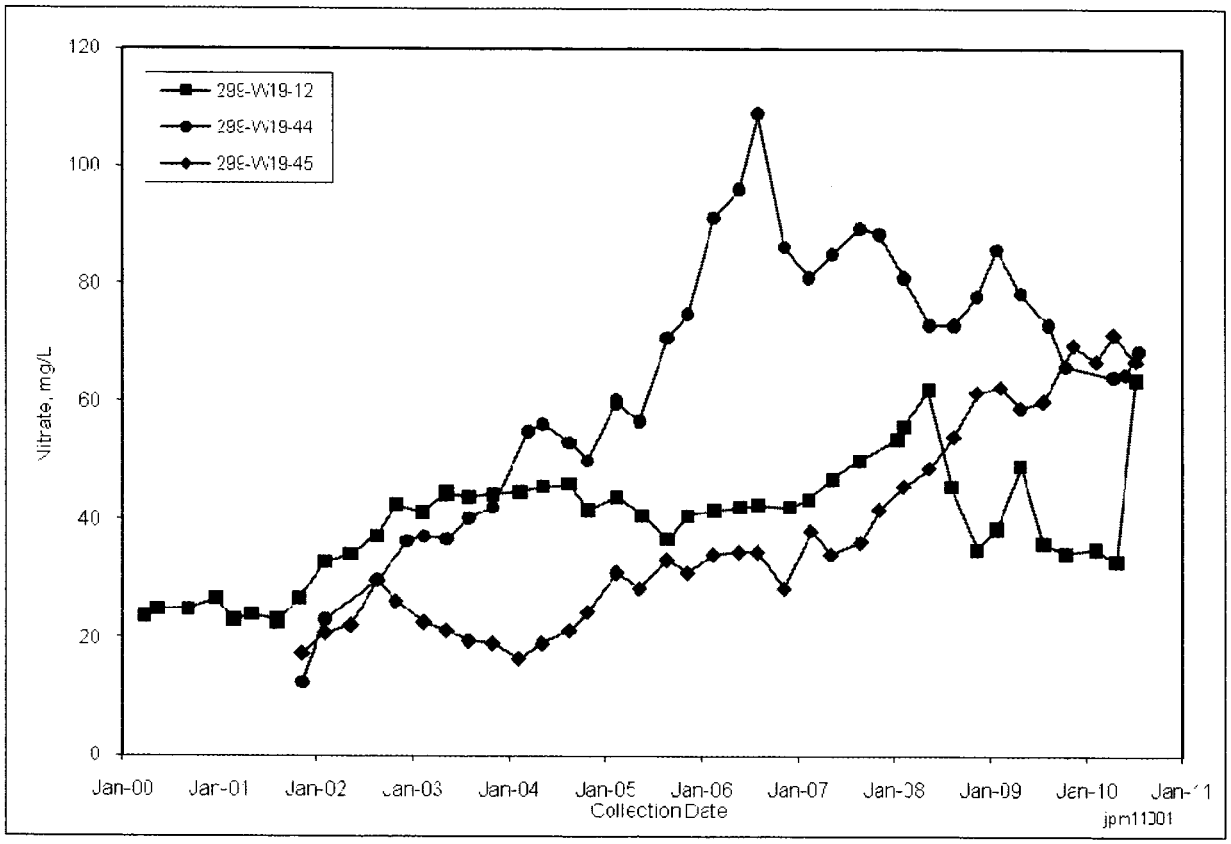

Figure 2-4. Nitrate Concentrations at WMA U

Carbon tetrachloride is found in groundwater beneath WMA U at concentrations above the drinking water standard of 5 µg/L. Well 299-W18-30 is the only well in which samples are analyzed for carbon tetrachloride, and the well had results of 130 and 200 µg/L for duplicate samples collected during July 2009. The regional distribution of carbon tetrachloride indicates that this constituent originates from liquid waste disposal sites at the Plutonium Finishing Plant, located northwest of WMA U. Carbon tetrachloride is monitored as part of the 200-UP-1 and 200-ZP-1 Operable Units (OUs).

2.5.2 Vadose Zone Contamination

The threat to groundwater posed by the tanks themselves has been significantly reduced for two reasons:

- All SSTs at the Hanford Site have been interim stabilized.
- Interim measures have been implemented to reduce the forces driving contamination downward to the groundwater, such as the following:
  - Constructing berms around the tank farms to divert surface water runoff away from the facility
  - Testing all nearby water lines and removing the leaking water lines from service
  - Capping all vadose zone monitoring boreholes in the tank farms.

However, past tank leaks/releases have left portions of the vadose zone contaminated. This contamination has the potential to move downward into the groundwater, especially if a driving force is present.

To identify areas of vadose zone contamination, a surface geophysical survey was conducted in 2006 (RPP-RPT-31557, *Surface Geophysical Exploration of U Tank Farm at the Hanford Site*). This survey

found a low-resistivity plume (indicating either high soil moisture or high inorganic ions) near tanks U-104 and U-105. This plume is consistent with releases from tank U-104 that have apparently migrated to the west in the vadose zone to beneath tank U-105. Low-resistivity plumes were not found near tanks U-101, U-110, and U-112.

During 2007, 20 direct-push probe holes were installed at WMA U to investigate vadose zone contamination (PNNL-17163, *Characterization of Direct Push Vadose Zone Sediments from the 241-U Single-Shell Tank Farm*). Vadose zone contamination was found near tank U-104, confirming the results of the geophysical survey. In addition, contamination was found near tank U-110. The contamination found at tank U-104 was largely limited to radionuclides; elevated dangerous waste or dangerous waste constituents were not found in the vadose zone near this tank. Water-extractable nitrate and chromium were found elevated in the vadose zone near tank U-110, and elevated pH and specific conductance were also found in the water extracts. The contamination extends to at least a depth of 28 m (92 ft) near tank U-104 and a depth of 30 m (98 ft) near tank U-110, which are the depths at which the probe holes were installed. Contamination was not found in the two probe holes installed near tank U-101 and the single probe hole installed near tank U-112. Additional characterization efforts are needed to understand the full lateral and vertical extent of vadose zone contamination at WMA U.

2.6 Conceptual Model

DOE/ORP-2008-01 summarizes a conceptual model of tank leak/release pathways to the groundwater, and Appendix A of that document presents the conceptual model in detail. The following summary is from DOE/ORP-2008-01, as well as PNNL-13282 and PNNL-13612. Conceptual models for the tank leaks/releases at WMA U are also discussed in RPP-35485.

2.6.1 Contaminant Source

Tank leak/release events began with rapid discharge of some waste fluid volume into the subsurface from a point of entry likely having a small spatial extent (on the order of inches to rarely feet). This discharge temporarily increased the moisture content of the unsaturated soil, particularly at the point of entry. Points of entry included poorly sealed openings in the tank structure, ruptured areas of steel tank liners combined with nearby underlying concrete shell fractures, and breaks in waste transfer lines. Natural processes then redistributed the excess moisture within the vadose zone, eventually returning the soil to ambient conditions.

The migration process occurred, for the most part, in partially saturated soils because leak/release volumes were not sufficient to fill the soil pore spaces for an appreciable length of time or very far from the point of entry. This condition is referred to as "unsaturated flow." In addition to vertical flow, lateral flow occurred because soil layers with different hydraulic properties tend to be layered more or less horizontally by sediment deposition processes. Consequently, flow in the lateral direction could occur and be enhanced by the unsaturated conditions.

In addition to tank leaks/releases, four unplanned releases have been documented at WMA U (DOE/RL-91-52, *U Plant Source Aggregate Area Management Study Report*; RPP-23405, *Tank Farm Vadose Zone Contamination Volume Estimates*; and the Waste Information Data System database). The releases were at the ground surface or near the surface, and the waste volumes associated with these unplanned releases are unknown. The releases may have resulted in significant spread of contamination. One release occurred in 1950 at the surface near the 241-U-151 and 241-U-152 diversion boxes, to the east of the southern portion of the WMA (UPR-200-W-6). The second release occurred in 1953 and consisted of a violent chemical reaction in a blending tank in the 244-UR vault, located at the northern end of the WMA, which spread first-cycle metal waste contamination over an unspecified area

(UPR-200-W-24). This release continued to spread to the north, beyond the fence, where the area is roped off. The third release was an overflow event at the 241-UR-151 diversion box in 1956 (UPR-200-W-132), and the fourth release involved a ruptured buried waste line at tank U-103 in 1971 (UPR-200-W-128). In the *Vadose Zone Characterization Project at the Hanford Tank Farms U Tank Farm Report* (GJO-97-1-TAR/GJO-HAN-8), significant surface contamination was reported within the tank farm, as well as several undocumented spills or leaks/releases.

2.6.2 Driving Force

External sources of water or other liquid may have acted to drive contamination downward. Infiltration of fresh water (as well as precipitation and unintentional, manmade releases such as leaking water lines) may move residual waste remaining in the soil downward to the groundwater. Another potential source of water was discharges to nearby wastewater disposal sites: the 216-Z-20 Crib and Z Ditches to the west, and the 216-U-14 Ditch to the east (RPP-23405). Perched water beneath these disposal sites may have migrated laterally beneath WMA U, although this has not been confirmed.

As waste fluids are migrating within the vadose zone, numerous contaminants are reacting chemically with the vadose zone soil/water system to varying degrees. Water extracts of contaminants from sediments collected from the direct-push probe holes installed at WMA U during 2007 confirmed variable mobility of the contaminants (PNNL-17163).

2.6.3 Migration

Upon reaching the groundwater, the plumes migrate toward the east with the groundwater flow. The groundwater flow velocity has been estimated at 29 m/yr (95 ft/yr) (see Section 2.4). RPP-35485 discusses conceptual models of tank leak/release pathways to the groundwater at WMA U in more detail.

2.7 Data Quality Objectives

The DQO process ensures that data gathered during an investigation are of the appropriate quantity and quality to meet specific objectives. The DQO parameters, regulatory interim status requirements, and associated reports supporting the regulatory requirements are outlined in Table 2-2.

Table 2-2. DQO Parameters, Associated Regulatory Requirements, and Documentation for WMA U

DQO Parameter	Related Requirements	Plan Criteria and Associated Historical Documentation
Scope	**40 CFR 265.93, "Preparation, Evaluation, and Response"; as modified by WAC 173-303-400(3)(b) and -400(3)(c)(v).** (d)(7) If the owner or operator determines…that hazardous waste or hazardous waste constituents from the facility have entered the ground-water, then the owner or operator: (i) Must continue to make the determinations required under paragraph (d)(4) of this section… **40 CFR 265.93, "Preparation, Evaluation, and Response"; as modified by WAC 173-303-400(3)(b) and -400(3)(c)(v).** (d)(4) The owner or operator must implement the ground-water quality assessment plan which satisfies the requirements of paragraph (d)(3) of this section, and, at a minimum, determine: (i) The rate and extent of migration of the hazardous waste or hazardous waste constituents in the ground-water; and (ii) The concentrations of the hazardous waste or hazardous waste constituents in the ground-water. **40 CFR 265.93, "Preparation, Evaluation, and Response"; as modified by WAC 173-303-400(3)(b) and -400(3)(c)(v).** (d)(3) The plan to be submitted under 40 CFR 265.90(d)(1) or paragraph (d)(2) of this section must specify: (i) The number, location, and depth of wells; (ii) Sampling and analytical methods for those hazardous wastes or hazardous waste constituents in the facility; (iii) Evaluation procedures, including any use of previously gathered ground-water quality information; and (iv) A schedule of implementation.	PNNL-13185, *Groundwater Quality Assessment Plan for Single-Shell Tank Waste Management Area U at the Hanford Site* PNNL-13612, *Groundwater Quality Assessment Plan for Single-Shell Tank Waste Management Area U*, as modified by interim change notice This plan, Sections 3.1 and 3.2, Chapter 4, and Appendix A

Table 2-2. DQO Parameters, Associated Regulatory Requirements, and Documentation for WMA U

DQO Parameter	Related Requirements	Plan Criteria and Associated Historical Documentation
Number and location of wells Point(s) of compliance	**40 CFR 265.93, "Preparation, Evaluation, and Response"; as modified by WAC 173-303-400(3)(b) and -400(3)(c)(v).** (d)(4) The owner or operator must implement the ground-water quality assessment plan which satisfies the requirements of paragraph (d)(3) of this section, and, at a minimum, determine: (i) The rate and extent of migration of the hazardous waste or hazardous waste constituents in the ground-water; and (ii) The concentrations of the hazardous waste or hazardous waste constituents in the ground-water.	PNNL-13185, *Groundwater Quality Assessment Plan for Single-Shell Tank Waste Management Area U at the Hanford Site* PNNL-13612, *Groundwater Quality Assessment Plan for Single-Shell Tank Waste Management Area U*, as modified by interim change notice This plan, Chapters 1 and 3, and Appendix A
Well configuration (depth and length of screened interval; well construction)	**40 CFR 265.91, "Ground-Water Monitoring System."** (c) All monitoring wells must be cased in a manner that maintains the integrity of the monitoring well borehole. This casing must be screened or perforated, and packed with gravel or sand where necessary to enable sample collection at depths where appropriate aquifer flow zones exist. The annular space (i.e., the space between the borehole and well casing) above the sampling depth must be sealed with a suitable material (e.g., cement grout or bentonite slurry) to prevent contamination of samples and the ground-water. **Additional requirements from WAC 173-303-400 (3)(c)(v)(C).** Ground-water monitoring wells must be designed, constructed, and operated so as to prevent ground-water contamination. WAC 173-160 may be used as guidance in the installation of wells.	PNNL-13185, *Groundwater Quality Assessment Plan for Single-Shell Tank Waste Management Area U at the Hanford Site* PNNL-13612, *Groundwater Quality Assessment Plan for Single-Shell Tank Waste Management Area U*, as modified by interim change notice This plan, Section 3.2
Frequency of sampling Types of analysis or measurement Method detection limits or accuracy and precision Methods used to evaluate the collected data	**40 CFR 265.93, "Preparation, Evaluation, and Response"; as modified by WAC 173-303-400(3)(b) and -400(3)(c)(v).** (d)(7) If the owner or operator determines…that hazardous waste or hazardous waste constituents from the facility have entered the ground-water, then the owner or operator: (i) Must continue to make the determinations required under paragraph (d)(4) of this section <u>on a quarterly basis</u> until final closure of the facility, if the ground-water quality assessment plan was implemented prior to final closure of the facility; or (ii) May cease to make the determinations required under paragraph (d)(4) of this section, if the ground-water quality assessment plan was implemented during the post-closure care period.	PNNL-13612, *Groundwater Quality Assessment Plan for Single-Shell Tank Waste Management Area U*, as modified by interim change notice This plan, Section 3.1, Chapter 4, and Appendix A

Table 2-2. DQO Parameters, Associated Regulatory Requirements, and Documentation for WMA U

DQO Parameter	Related Requirements	Plan Criteria and Associated Historical Documentation
	40 CFR 265.93, "Preparation, Evaluation, and Response"; as modified by WAC 173-303-400(3)(b) and -400(3)(c)(v). (d)(4) The owner or operator must implement the ground-water quality assessment plan which satisfies the requirements of paragraph (d)(3) of this section, and, at a minimum, determine: (i) The rate and extent of migration of the hazardous waste or hazardous waste constituents in the ground-water; and (ii) The concentrations of the hazardous waste or hazardous waste constituents in the ground-water.	

Notes: The references cited in this table are listed in the reference section (Chapter 5) of this plan.

3 Groundwater Monitoring Program

This chapter lists the wells monitored, constituents analyzed, and sampling frequency for WMA U. Quality assurance and quality control requirements are provided in the QAPjP (Appendix A).

3.1 Constituent List and Sampling Frequency

The constituent list for groundwater sampling includes those analytes on the RCRA groundwater monitoring list that may be present in SST waste. To identify these analytes, the list of primary nonradiological constituents potentially present in SST waste (RPP-23403, *Single-Shell Tank Component Closure Data Quality Objectives*) was compared to those constituents listed in Appendix 5 of Ecology Publication 97-407, *Chemical Testing Methods for Designating Dangerous Waste: WAC 173-303-090 & -100* (which references 40 CFR 264, Appendix IX). Those constituents in RPP-23403 that are on the groundwater monitoring list (i.e., listed in Appendix 5 of Ecology Publication 97-407) are included in Table 3-1.

Table 3-1. Constituents on the RCRA Groundwater Monitoring List Potentially Present in the Single-Shell Tank Farm System

Constituent	CAS ID	Constituent	CAS ID
Volatile Organic Compounds			
1,1,1-Trichloroethane	71-55-6	Chloroform	67-66-3
1,1,2,2-Tetrachloroethane	79-34-5	Ethylbenzene	100-41-4
1,1,2-Trichloroethane	79-00-5	Isobutanol	78-83-1
1,1-Dichloroethene	75-35-4	Methylene chloride	75-09-2
1,2-Dichloroethane	107-06-2	Tetrachloroethene	127-18-4
2-Butanone (methyl ethyl ketone)	78-93-3	Toluene	108-88-3
2-Propanone (acetone)	67-64-1	Trans-1,3-dichloropropene	10061-02-6
4-Methyl-2-pentanone (MIBK)	108-10-1	Trichloroethylene	79-01-6
Benzene	71-43-2	Trichlorofluoromethane	75-69-4
Carbon disulfide	75-15-0	Vinyl chloride (chloroethene)	75-01-4
Carbon tetrachloride	56-23-5	Xylenes	1330-20-7
Chlorobenzene	108-90-7		
Semivolatile Organic Compounds			
1,2,4-Trichlorobenzene	120-82-1	Aroclor-1260	11096-82-5
2,4,5-Trichlorophenol	95-95-4	Butylbenzylphthalate	85-68-7
2,4,6-Trichlorophenol	88-06-2	Di-n-butylphthalate	84-74-2
2,4-Dinitrotoluene	121-14-2	Di-n-octylphthalate	117-84-0

Table 3-1. Constituents on the RCRA Groundwater Monitoring List Potentially Present in the Single-Shell Tank Farm System

Constituent	CAS ID	Constituent	CAS ID
2-Chlorophenol	95-57-8	Fluoranthene	206-44-0
2-Methylphenol (o-cresol)	95-48-7	Hexachlorobutadiene	87-68-3
3-Methylphenol (m-Cresol)	108-39-4	Hexachloroethane	67-72-1
4-Chloro-3-methylphenol (p-Chloro-m-cresol)	59-50-7	Naphthalene	91-20-3
4-Methylphenol (p-cresol)	106-44-5	Nitrobenzene	98-95-3
Acenaphthene	83-32-9	n-Nitroso-di-n-propylamine	621-64-7
Aroclor-1016	12674-11-2	n-Nitrosomorpholine	59-89-2
Aroclor-1221	11104-28-2	1,2-Dichlorobenzene (o-Dichlorobenzene)	95-50-1
Aroclor-1232	11141-16-5	2-Nitrophenol (o-Nitrophenol)	88-75-5
Aroclor-1242	53469-21-9	Pyrene	129-00-0
Aroclor-1248	12672-29-6	Pyridine	110-86-1
Aroclor-1254	11097-69-1		
Inorganic Constituents (Nonradiological)			
Antimony (Sb)	7440-36-0	Lead (Pb)	7439-92-1
Arsenic (As)	7440-38-2	Mercury (Hg)	7439-97-6
Barium (Ba)	7440-39-3	Nickel (Ni)	7440-02-0
Beryllium (Be)	7440-41-7	Selenium (Se)	7782-49-2
Cadmium (Cd)	7440-43-9	Silver (Ag)	7440-22-4
Chromium (Cr)	7440-47-3	Sulfide (S^{2-})	18496-25-8
Cobalt (Co)	7440-48-4	Thallium (Tl)	7440-28-0
Copper (Cu)	7440-50-8	Vanadium (V)	7440-62-2
Cyanide (CN^-)	57-12-5	Zinc (Zn)	7440-66-6

Notes: This table lists the primary nonradiological constituents provided in RPP-23403, which are also on the RCRA groundwater monitoring list (i.e., also listed in Appendix 5 of Ecology Publication 97-407, which references 40 CFR 264, Appendix IX).

As described in Section 2.5.1, of the 72 analytes listed in Table 3-1, only chromium has historically been found in groundwater and has been attributed to releases from the WMA, although concentrations have decreased in recent years to near the analytical detection limit. In addition, nitrate is present in the groundwater and has been attributed to the WMA. Carbon tetrachloride is also found in the groundwater

but originates from waste sites associated with the Plutonium Finishing Plant. Thus, chromium and the supporting constituent nitrate (along with the other supporting constituents alkalinity, major cations [metals], and major anions) are routinely sampled under RCRA in the network monitoring wells (Table 3-2). The supporting constituents provide information on general chemistry and allow for charge-balance computations to assess laboratory performance.

Table 3-2. Monitoring Network, Constituent List, and Sampling Frequency for WMA U

Well	WAC Compliant	RCRA	Supporting Parameters				Field-Measured Parameters					Table 3-1 Analytes
		Chromium[a]	Nitrate	Alkalinity	Anions[b]	Metals[c]	pH	Specific Conductance	Temperature	Turbidity	Water Levels	
299-W18-30	C	Q	Q	Q	Q	Q	Q	Q	Q	Q	Q	Once
299-W18-40	C	Q	Q	Q	Q	Q	Q	Q	Q	Q	Q	Once
299-W19-12	N[d]	Q	Q	Q	Q	Q	Q	Q	Q	Q	Q	Once
299-W19-41	C	Q	Q	Q	Q	Q	Q	Q	Q	Q	Q	Once
299-W19-42	C	Q	Q	Q	Q	Q	Q	Q	Q	Q	Q	Once
299-W19-44	C	Q	Q	Q	Q	Q	Q	Q	Q	Q	Q	Once
299-W19-45	C	Q	Q	Q	Q	Q	Q	Q	Q	Q	Q	Once
299-W19-47	C	Q	Q	Q	Q	Q	Q	Q	Q	Q	Q	Once

Notes:

1. Wells completed at the top of the unconfined aquifer.
2. Bold/italic print indicates upgradient well.
3. Abbreviations in this table include the following:
   C = well is constructed as a resource protection well under WAC 173-160
   N = well is not constructed as a resource protection well under WAC 173-160
   Q = to be sampled quarterly

a. Filtered and unfiltered total chromium.

b. Anions include, but are not limited to, chloride, nitrate, and sulfate.

c. Metals (filtered and unfiltered) include, but are not limited to, calcium, magnesium, potassium, and sodium.

d. Well is usable as a "Screening well...to assist in defining the extent of contamination..." as stated in EPA and Ecology's "Policy on Remediation of Existing Wells and Acceptance Criteria for RCRA and CERCLA" (Nord and Day, 1990).

Sampling for the remaining constituents identified in Table 3-1 will be performed once in all wells during the first available sample event after this plan is in effect to determine if these constituents have impacted groundwater quality. Those constituents not detected in groundwater will be removed from future sampling. If an organic constituent from Table 3-1 is detected in a groundwater sample and it is not attributed to contamination from another facility (e.g., carbon tetrachloride from the Plutonium Finishing Plant), a confirmation sample will be collected at the next scheduled sample event, with split samples

sent to different analytical laboratories. If the detection is confirmed by positive results from both laboratories, the constituent will be added to the list of analytes for routine sampling to evaluate the extent of contamination. If the detection is not confirmed, the analyte will be removed from future sampling.

Some of the inorganic constituents included in Table 3-1 occur naturally in groundwater at concentrations above the laboratory method detection limit (e.g., barium, selenium, vanadium, and zinc). Detections of an inorganic constituent will be evaluated to determine if the constituent is present naturally by comparison to sample results from the upgradient well and comparisons to the Hanford Site background values (DOE/RL-96-61, *Hanford Site Background: Part 3, Groundwater Background*). If it is determined that an inorganic constituent may be present as a contaminant from the WMA, confirmation samples will be collected (as described for the organic constituents). If contamination is confirmed, then the constituent will be added to the routine sample list to evaluate the extent of contamination. If the contamination is not confirmed, the constituent will be removed from future sampling.

3.2 Well Network

Table 3-2 includes the list of wells monitored for WMA U, and Figure 2-1 shows the well locations. One well, 299-W18-30, is co-sampled for the 200-UP-1 OU (under the *Comprehensive Environmental Response, Compensation, and Liability Act of 1980* [CERCLA]), although CERCLA sampling is at a lower frequency (annually). Sampling is coordinated to avoid duplication of analyses and additional well trips.

Maintenance issues and sampling logistics sometimes delay scheduled sampling events. If sampling of a well is delayed by 2 months or more, that event will be cancelled, as it is nearly time for the next quarterly sampling event.

Table 3-3 summarizes well depth information, including the depth of the water column in each monitoring well. All wells are constructed of stainless-steel casing and screens with full annular seals, with the exception of well 299-W19-12, which has a perforated carbon-steel casing. All wells are equipped with dedicated sampling pumps. With the exception of well 299-W19-47, as-built diagrams showing details of construction for each well are provided in PNNL-13612 (or subsequent interim change notices). Construction information for well 299-W19-47 is provided in Appendix B.

Table 3-3. Well Depths and Water Table Elevation at WMA U

Well	Year Drilled	Water Table Elevation (m)[a] (July 2010)	Casing Elevation (m)[a]	Open Interval Bottom Elevation (m)[a]	Water Column (m) (July 2010)
299-W18-30	1991	134.59	206.117	133.85	0.74
299-W18-31[b]	1991	134.91[c]	203.474	134.76	0.15
299-W18-40	2001	134.97	203.413	125.91	9.06
299-W19-12	1983	134.58	206.232	129.49	5.09
299-W19-41	1998	134.64	206.531	128.01	6.63
299-W19-42	1998	134.57	206.242	127.67	6.90
299-W19-44	2001	134.59	207.277	125.78	8.81

Table 3-3. Well Depths and Water Table Elevation at WMA U

Well	Year Drilled	Water Table Elevation (m)[a] (July 2010)	Casing Elevation (m)[a]	Open Interval Bottom Elevation (m)[a]	Water Column (m) (July 2010)
299-W19-45	2001	134.59	206.413	126.71	7.88
299-W19-47	2004	134.57	206.276	125.68	8.89

Notes: Bold/italic print indicates upgradient well.

a. NAVD88.

b. Used for water-level measurements only; not enough water in well to sample.

Water-level measurements are collected in each well at the time of sampling. In addition, water-level measurements are collected from each of the wells shown in Table 3-3 within a single day during March of each year to support water table mapping. The water table elevation beneath WMA U has been declining at an average rate of approximately 0.28 m/yr (0.92 ft/yr) (DOE/RL-2010-11), although fluctuations can occur due to operation of the nearby 200-ZP-1 OU pump-and-treat system. The long-term decline is the result of reduced effluent discharges to ground at the Hanford Site since the peak discharge occurred in the 1980s. The water table elevation in the 200 West Area is expected to decline a minimum of an additional 4 to 6 m (13.1 to 19.7 ft) before equilibrium conditions are re-established (DOE/RL-2010-11).

As a consequence of the declining water table elevation, monitoring well 299-W18-30 is expected to go dry in the near future. When a well is within a few years of going dry, a replacement well is proposed. In addition, new wells may also be installed to better characterize the nature and extent of contamination in the groundwater. All new RCRA wells proposed for installation at the Hanford Site are negotiated annually by Ecology, DOE, and EPA under the *Hanford Federal Facility Agreement and Consent Order* (Ecology et al., 1989) Milestone M-24-00. At the time this plan was revised, two new replacement wells have been proposed under Milestone M-24-00 to be installed at WMA U: one well to replace 299-W18-30, which is going dry; and one well to replace 299-W19-12 because it does not comply with WAC 173-160, "Minimum Standards for Construction and Maintenance of Wells."

In the future, the rate of decline of the water table beneath WMA U may change in response to remedial action measures. In accordance with the *Record of Decision Hanford 200 Area 200-ZP-1 Operable Unit Superfund Site Benton County, Washington* (EPA et al., 2008) (the 200-ZP-1 OU is located in the northern portion of the 200 West Area), the selected remedy is a combination of pump-and-treat, monitored natural attenuation, flow-path control, and institutional controls. The pump-and-treat system is expected to begin operating in December 2011, and the system is designed to include extraction and injection wells in and near the northern 200 West Area (DOE/RL-2008-78, *200 West Area 200-ZP-1 Pump-and-Treat Remedial Design/Remedial Action Work Plan*). The water will be transferred to the 200 West Area groundwater treatment facility, which is being designed for a capacity of 3,785 L/min (1,000 gal/min). Operation of this pump-and-treat system is expected to affect water levels and the groundwater flow direction at WMA U. Analysis of the future flow field indicates that the groundwater flow direction at WMA U may become more northeasterly during operation of the pump-and-treat system. Therefore, evaluation of the adequacy of the monitoring well network at WMA U and the need for replacement wells will be an ongoing process; thus, the list of new wells under consideration for installation at the WMA will evolve.

3.3 Sampling and Analysis Protocol

Groundwater monitoring at WMA U follows the conventions of the project and is discussed in the QAPjP (Appendix A).

4 Data Evaluation and Reporting

This chapter discusses data evaluation and reporting for WMA U.

4.1 Data Review

Data review, validation, and verification are discussed in the QAPjP (Appendix A).

4.2 Interpretation

After sampling and water-level data are validated and verified, the acceptable data are used to interpret groundwater conditions at WMA U. Interpretive techniques include the following:

- **Hydrographs:** Graph water levels versus time to determine decreases, increases, seasonal, or manmade fluctuations in groundwater levels.
- **Water table maps:** Use water table elevations from multiple wells to construct contour maps and to estimate flow directions. Groundwater flow is assumed to be perpendicular to lines of equal potential.
- **Trend plots:** Graph concentrations of constituents versus time to determine increases, decreases, and fluctuations. May be used in tandem with hydrographs and/or water table maps to determine if concentrations relate to changes in water level or in groundwater flow directions.
- **Plume maps:** Map distributions of chemical constituents in the aquifer to determine extent of contamination. Changes in plume distribution over time assist in determining plume movement and direction of groundwater flow.
- **Contaminant ratios:** Can sometimes be used to distinguish among different sources of contamination.

4.3 Annual Determination of Monitoring Network

The RCRA groundwater monitoring requirements include an annual evaluation of the monitoring well network to determine if it remains adequate to monitor the WMA. The network must include upgradient and downgradient wells to monitor groundwater quality in the uppermost aquifer (see Appendix A). Wells proposed for installation at WMA U are described in Section 3.2.

Water-level measurements will continue to be collected before each sampling event, and more comprehensive measurements will continue to be made in March of each year. The data are presented in the annual Hanford Site groundwater monitoring report (e.g., DOE/RL-2010-11).

4.4 Reporting and Notification

The results of assessment monitoring are reported annually in accordance with the requirements of 40 CFR 265.94, "Recordkeeping and Reporting." Reporting will be made in annual Hanford Site groundwater monitoring report.

5 References

10 CFR 962, "Byproduct Material," *Code of Federal Regulations*. Available at: http://www.access.gpo.gov/nara/cfr/waisidx_10/10cfr962_10.html.

40 CFR 264, "Standards for Owners and Operators of Hazardous Waste Treatment, Storage, and Disposal Facilities," Appendix IX, "Ground-Water Monitoring List," *Code of Federal Regulations*. Available at: http://edocket.access.gpo.gov/cfr_2010/julqtr/40cfr264AppIX.htm.

40 CFR 265, "Interim Status Standards for Owners and Operators of Hazardous Waste Treatment, Storage, and Disposal Facilities," *Code of Federal Regulations*. Available at: http://www.access.gpo.gov/nara/cfr/waisidx_10/40cfr265_10.html.

265.90, "Applicability."

265.91, "Ground-Water Monitoring System."

265.93, "Preparation, Evaluation, and Response."

265.94, "Recordkeeping and Reporting."

Subpart F, "Ground-Water Monitoring."

51 FR 24504, 1986, "EPA Clarification of Regulatory Authority Over Radioactive Mixed Waste," *Federal Register*, July 3, 1986.

Atomic Energy Act of 1954, 42 USC 2011, et seq. Available at: http://www.nrc.gov/reading-rm/doc-collections/nuregs/staff/sr0980/ml022200075-vol1.pdf.

Authorized State Hazardous Waste Programs, 42 USC 6926, et seq. Available at: http://www.law.cornell.edu/uscode/42/6926.html.

Comprehensive Environmental Response, Compensation, and Liability Act of 1980, 42 USC 9601, et seq., Pub. L. 107-377, December 31, 2002. Available at: http://epw.senate.gov/cercla.pdf.

DOE/ORP-2008-01, 2008, *RCRA Facility Investigation Report for Hanford Single-Shell Tank Waste Management Areas*, Rev. 0, U.S. Department of Energy, Office of River Protection, Richland, Washington. Available at: http://www5.hanford.gov/arpir/?content=findpage&AKey=0808130005.

DOE/RL-91-52, 1992, *U Plant Source Aggregate Area Management Study Report*, Rev. 0, U.S. Department of Energy, Richland Operations Office, Richland, Washington. Available at: http://www5.hanford.gov/arpir/?content=findpage&AKey=D196110688.

DOE/RL-96-61, 1997, *Hanford Site Background: Part 3, Groundwater Background*, Rev. 0, U.S. Department of Energy, Richland Operations Office, Richland, Washington. Available at: http://www5.hanford.gov/arpir/?content=findpage&AKey=D197226378.

DOE/RL-2008-78, 2009, *200 West Area 200-ZP-1 Pump-and-Treat Remedial Design/Remedial Action Work Plan*, Rev. 0, REISSUE, U.S. Department of Energy, Richland Operations Office, Richland, Washington. Available at: http://www5.hanford.gov/arpir/?content=findpage&AKey=0096137.

DOE/RL-2010-11, 2010, *Hanford Site Groundwater Monitoring and Performance Report for 2009: Volume 1 & 2*, Rev. 1, U.S. Department of Energy, Richland Operations Office, Richland, Washington. Available at: http://www5.hanford.gov/arpir/?content=findpage&AKey=0084237.

Ecology Publication 97-407, 2009, *Chemical Testing Methods for Designating Dangerous Waste: WAC 173-303-090 & -100*, Appendix 5, "Appendix IX of 40 CFR 264," Washington State Department of Ecology, Olympia, Washington. Available at: http://www.ecy.wa.gov/pubs/97407.pdf.

Ecology, EPA, and DOE, 1989, *Hanford Federal Facility Agreement and Consent Order*, 2 vols., as amended, Washington State Department of Ecology, U.S. Environmental Protection Agency, and U.S. Department of Energy, Olympia, Washington. Available at: http://www.hanford.gov/?page=81.

EPA, Ecology, and DOE, 2008, *Record of Decision Hanford 200 Area 200-ZP-1 Operable Unit Superfund Site Benton County, Washington*, U.S. Environmental Protection Agency, Washington State Department of Ecology, and U.S. Department of Energy, Olympia, Washington. Available at: http://www.epa.gov/superfund/sites/rods/fulltext/r2008100003103.pdf.

GJO-97-1-TAR, GJO-HAN-8, 1997, *Vadose Zone Characterization Project at the Hanford Tank Farms U Tank Farm Report*, U.S. Department of Energy, Grand Junction Office, Grand Junction, Colorado. Available at: http://www.osti.gov/bridge/servlets/purl/572701-TQmzHp/webviewable/572701.pdf.

HNF-EP-0182, 2010, *Waste Tank Summary Report for Month Ending December 31, 2009*, Rev. 261, Washington River Protection Solutions, Richland, Washington. Available at: http://www5.hanford.gov/pdw/fsd/AR/FSD0001/FSD0054/1002011113/%5B1002011113%5D.PDF.

Nord, Timothy L. and Paul T. Day, 1990, "Policy on Remediation of Existing Wells and Acceptance Criteria for RCRA and CERCLA" (letter to Steven H. Wisness, U.S. Department of Energy, Richland Operations Office), Washington State Department of Ecology, and U.S. Environmental Protection Agency, Olympia, Washington, July 16. Available at: http://www.ecy.wa.gov/programs/nwp/Attachment_07_1990-06.pdf.

PNNL-13185, 2000, *Groundwater Quality Assessment Plan for Single-Shell Tank Waste Management Area U at the Hanford Site*, Pacific Northwest National Laboratory, Richland, Washington. Available at: http://www.pnl.gov/main/publications/external/technical_reports/PNNL-13185.pdf.

PNNL-13282, 2000, *Groundwater Quality Assessment for Waste Management Area U: First Determination*, Pacific Northwest National Laboratory, Richland, Washington. Available at: http://www.pnl.gov/main/publications/external/technical_reports/PNNL-13282.pdf.

PNNL-13378, 2001, *Results of Detailed Hydrologic Characterization Tests—Fiscal Year 1999*, Pacific Northwest National Laboratory, Richland, Washington. Available at: http://www.pnl.gov/main/publications/external/technical_reports/PNNL-13378.PDF.

PNNL-13612, 2001, *Groundwater Quality Assessment Plan for Single-Shell Tank Waste Management Area U*, Pacific Northwest National Laboratory, Richland, Washington. Available at: http://www.pnl.gov/main/publications/external/technical_reports/pnnl-13612.pdf.

PNNL-13612-ICN-1, 2003, *Groundwater Quality Assessment Plan for Single-Shell Tank Waste Management Area U, Interim Change Notice 1*, Pacific Northwest National Laboratory, Richland, Washington. Available at: http://www.pnl.gov/main/publications/external/technical_reports/PNNL-13612-ICN-1.pdf.

PNNL-13612-ICN-2, 2006, *Groundwater Quality Assessment Plan for Single-Shell Tank Waste Management Area U, Interim Change Notice 2*, Pacific Northwest National Laboratory, Richland, Washington. Available at: http://www.pnl.gov/main/publications/external/technical_reports/PNNL-13612-ICN-2.pdf.

PNNL-13858, 2002, *Revised Hydrogeology for the Suprabasalt Aquifer System, 200-West Area and Vicinity, Hanford Site, Washington*, Pacific Northwest National Laboratory, Richland, Washington. Available at: http://www.pnl.gov/main/publications/external/technical_reports/PNNL-13858.pdf.

PNNL-16069, 2006, *Development of Historical Water Table Maps of the 200 West Area of the Hanford Site (1950-1970)*, Pacific Northwest National Laboratory, Richland, Washington. Available at: http://www.pnl.gov/main/publications/external/technical_reports/PNNL-16069.pdf.

PNNL-17163, 2007, *Characterization of Direct Push Vadose Zone Sediments from the 241-U Single-Shell Tank Farm*, Pacific Northwest National Laboratory, Richland, Washington. Available at: http://www2.hanford.gov/arpir/?content=findpage&AKey=0911240534.

RCW 70.105, "Hazardous Waste Management," *Revised Code of Washington*, Olympia, Washington. Available at: http://apps.leg.wa.gov/RCW/default.aspx?cite=70.105.

Resource Conservation and Recovery Act of 1976, 42 USC 6901, et seq. Available at: http://epw.senate.gov/rcra.pdf.

RPP-7580, 2001, *Historical Vadose Zone Contamination from U Farm Operations*, Rev. 0, Fluor Federal Services, Richland, Washington.

RPP-15808, 2003, *Subsurface Conditions Description of the U Waste Management Area*, Rev. 0, CH2M HILL Hanford Group, Inc., Richland, Washington. Available at: http://www5.hanford.gov/arpir/?content=findpage&AKey=0911240299.

RPP-23403, 2006, *Single-Shell Tank Component Closure Data Quality Objectives*, Rev. 3, CH2M HILL Hanford Group, Inc., Richland, Washington.

RPP-23405, 2006, *Tank Farm Vadose Zone Contamination Volume Estimates*, Rev. 2, CH2M HILL Hanford Group, Inc., Richland, Washington. Available at: http://www2.hanford.gov/arpir/?content=findpage&AKey=0911240667.

RPP-35485, 2007, *Field Investigation Report of Waste Management Area U*, Rev. 0, CH2M HILL Hanford Group, Inc., Richland, Washington.

RPP-RPT-31557, 2006, *Surface Geophysical Exploration of U Tank Farm at the Hanford Site*, Rev. 0, CH2M HILL Hanford Group, Inc., Richland, Washington. Available at: http://www5.hanford.gov/arpir/?content=findpage&AKey=0911240537.

WA7890008967, 2007, *Hanford Facility Resource Conservation and Recovery Act Permit, Dangerous Waste Portion, Revision 8C, for the Treatment, Storage, and Disposal of Dangerous Waste*, as amended, Washington State Department of Ecology, Richland, Washington. Available at: http://www.ecy.wa.gov/programs/nwp/piarchive12_07.htm#Hanfords_Site-wide_Permit.

WAC 173-160, "Minimum Standards for Construction and Maintenance of Wells," *Washington Administrative Code*, Olympia, Washington. Available at: http://apps.leg.wa.gov/WAC/default.aspx?cite=173-160.

WAC 173-303, "Dangerous Waste Regulations," *Washington Administrative Code*, Olympia, Washington. Available at: http://apps.leg.wa.gov/WAC/default.aspx?cite=173-303.

303-400, "Interim Status Facility Standards."

WHC-MR-0132, 1990, *History of 200 Area Tank Farms*, Rev. 0, Westinghouse Hanford Company, Richland, Washington. Available at:
http://www5.hanford.gov/arpir/?content=findpage&AKey=D196015712.
http://www5.hanford.gov/arpir/?content=findpage&AKey=D196015715.

WHC-MR-0517, 1996, *Listed Waste History at Hanford Facility TSD Units*, Rev. 0, Westinghouse Hanford Company, Richland, Washington.

WHC-SD-EN-AP-012, 1991, *Interim Status Groundwater Monitoring Plan for the Single-Shell Tanks*, Rev. 1, Westinghouse Hanford Company, Richland, Washington. Available at:
http://www5.hanford.gov/arpir/?content=findpage&AKey=D196071250.

Appendix A

Quality Assurance Project Plan

Contents

A1 Project Management A-1
A1.1 Project/Task Organization A-1
A1.1.1 Regulatory Project Manager A-1
A1.1.2 U.S. Department of Energy, Richland Operations Office Project Manager A-2
A1.1.3 U.S. Department of Energy, Richland Operations Office Subject Matter Expert A-2
A1.1.4 Contractor Groundwater Remediation Department Manager A-2
A1.1.5 Groundwater Sampling Operations A-3
A1.1.6 RCRA Monitoring and Reporting A-3
A1.1.7 Sample Management and Reporting Organization A-3
A1.1.8 Contract Laboratories A-3
A1.1.9 Quality Assurance A-3
A1.1.10 Environmental Compliance Officer A-3
A1.1.11 Health and Safety A-3
A1.1.12 Waste Management A-3
A1.2 Problem Definition/Background A-4
A1.3 Project/Task Description A-4
A1.4 Quality Objectives and Criteria A-4
A1.5 Special Training/Certification A-4
A1.6 Documents and Records A-4
A2 Data Generation and Acquisition A-5
A2.1 Sampling Process Design (Experimental Design) A-5
A2.1.1 Regulatory Requirements A-5
A2.1.2 Judgmental Sampling A-5
A2.2 Sampling Methods A-5
A2.3 Sample Handling and Custody A-6
A2.4 Analytical Methods A-6
A2.5 Quality Control A-11
A2.5.1 Field Quality Control Samples A-12
A2.5.2 Laboratory Quality Control Samples A-13
A2.5.3 Quality Control Requirements A-13
A2.6 Instrument/Equipment Testing, Inspection, and Maintenance A-15
A2.7 Instrument/Equipment Calibration and Frequency A-16
A2.8 Inspection/Acceptance of Supplies and Consumables A-16
A2.9 Non-Direct Measurements A-16

A2.10 Data Management A-16

A3 Assessment and Oversight A-17

A3.1 Assessments and Response Actions A-17

A3.2 Reports to Management A-17

A4 Data Validation and Usability A-17

A4.1 Data Review, Verification, and Validation A-17

A4.2 Verification and Validation Methods A-17

A4.3 Reconciliation with User Requirements A-18

A5 References A-18

Figure

Figure A-1. Project Organization A-2

Tables

Table A-1. Actions and Documentation for Regulatory Notification A-5

Table A-2. Preservation Techniques, Analytical Methods Used, and Current Method Quantitation Limits for Continuing Constituents A-7

Table A-3. Preservation Techniques, Analytical Methods Used, and Current Method Quantitation Limits for Listed Assessment Constituents A-8

Table A-4. Quality Control Samples A-11

Table A-5. Field and Laboratory Quality Control Elements and Acceptance Criteria A-13

Table A-6. Blind Standard Constituents and Schedule A-15

Terms

CRDL	contract-required detection limit
DOE	U.S. Department of Energy
DQO	data quality objective
DUP	laboratory matrix duplicate
EB	equipment blank
Ecology	Washington State Department of Ecology
EPA	U.S. Environmental Protection Agency
FTB	full trip blank
FXR	field transfer blank
GC	gas chromatography
HASQARD	*Hanford Analytical Services Quality Assurance Requirements Documents*
HEIS	Hanford Environmental Information System
IC	ion chromatography
ICP	inductively coupled plasma
ICP/MS	inductively coupled plasma/mass spectrometry
LCS	laboratory control sample
MB	method blank
MDA	minimum detectable activity
MDL	method detection limit
MS	matrix spike
MSD	matrix spike duplicate
PCB	polychlorinated biphenyl
QA	quality assurance
QAPjP	quality assurance project plan
QC	quality control
RCRA	*Resource Conservation and Recovery Act of 1976*
RL	U.S. Department of Energy, Richland Operations Office
RPD	relative percent difference
RSD	relative standard deviation
SUR	surrogate

TOC	total organic carbon
TOX	total organic halides
TPA	*Hanford Federal Facility Agreement and Consent Order*
TSD	treatment, storage, and disposal
VOC	volatile organic compound

A Quality Assurance Project Plan

The contractor's quality assurance (QA) program describes the contractor's QA structure, requirements, implementation methods, and responsibilities. The contractor's environmental QA program plan provides the requirements for collecting and assessing environmental data in accordance with the following:

- 10 CFR 830, "Nuclear Safety Management," Subpart A, "Quality Assurance Requirements"
- DOE O 414.1C, *Quality Assurance*
- DOE/RL-96-68, *Hanford Analytical Services Quality Assurance Requirements Documents* (HASQARD)
- EPA/240/B-01/003, *EPA Requirements for Quality Assurance Project Plans*

This quality assurance project plan (QAPjP) establishes the quality requirements for environmental data collection including the planning, implementation, and assessment of sampling, field measurements, and laboratory analyses. Section 6.5 and 7.8 of the *Hanford Federal Facility Agreement and Consent Order* (TPA) (Ecology et al., 1989a), Attachment 2, "Action Plan," require that QA/quality control (QC) and sampling and analysis activities specify the QA requirements for treatment, storage, and disposal (TSD) units, as well as for past-practice processes. The HASQARD requirements (DOE/RL-96-68) also apply to this work.

The content of this QAPjP is patterned after the QA elements of EPA/240/B-01/003. The QAPjP demonstrates conformance to the Part B requirements of *Quality Systems for Environmental Data and Technology Programs: Requirements with Guidance for Use* (ANSI/ASQ E4-2004). This QAPjP is divided into four sections (as designated in EPA/240/B-01/003) that describe the quality requirements and controls applicable to this investigation. This QAPjP is intended to supplement the contractor's environmental QA program plan.

A1 Project Management

This section addresses the basic aspects of project management and will ensure that the project has defined goals, the participants understand the goals and the approaches used, and the planned outputs are appropriately documented.

A1.1 Project/Task Organization

The project organization in regard to planning, sampling, analysis, and data assessment is described in the following subsections and is shown in Figure A-1. For each functional primary contractor role, there is a corresponding oversight role within the U.S. Department of Energy (DOE).

A1.1.1 Regulatory Project Manager

The Washington State Department of Ecology (Ecology) project manager is responsible for oversight of the work being performed under this groundwater monitoring plan. Ecology will work with the DOE Richland Operations Office (RL) to resolve concerns regarding the work as described in this QAPjP. Ecology can request this plan during a regulatory compliance inspection for review.

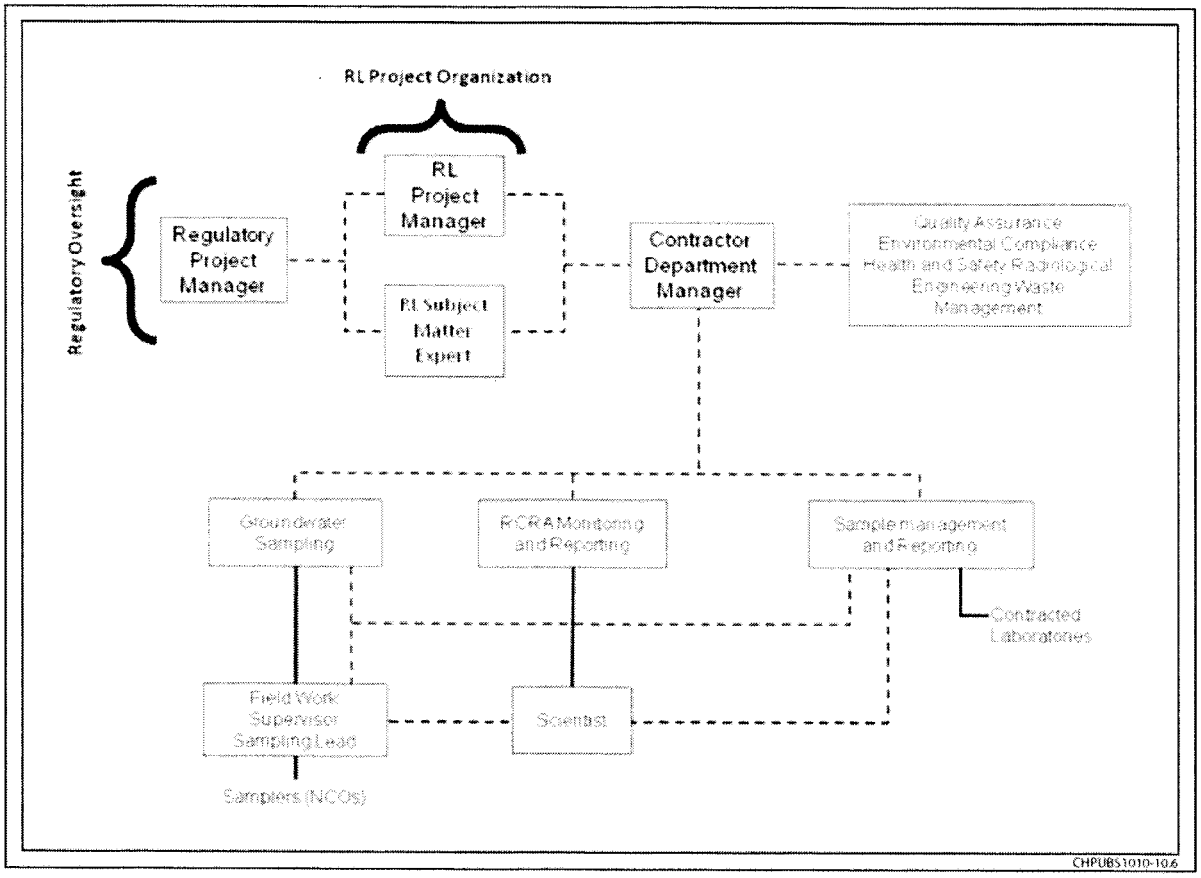

Figure A-1. Project Organization

A1.1.2 U.S. Department of Energy, Richland Operations Office Project Manager

Hanford Site cleanup is the responsibility of RL. The RL project manager is responsible for authorizing the contractor to perform activities under the *Comprehensive Environmental Response, Compensation, and Liability Act of 1980*; the *Resource Conservation and Recovery Act of 1976* (RCRA); the *Atomic Energy Act of 1954*; and the TPA (Ecology et al., 1989a) for the Hanford Site.

A1.1.3 U.S. Department of Energy, Richland Operations Office Subject Matter Expert

The RL subject matter expert is responsible for day-to-day oversight of the contractor's performance of workscope, for working with the contractor and the regulatory agencies to identify and work through issues, and for providing technical input to the RL project manager.

A1.1.4 Contractor Groundwater Remediation Department Manager

The contractor groundwater remediation department manager provides oversight for all activities and coordinates with DOE, the regulatory agencies, and primary contractor management in support of sampling and reporting activities. The remediation department manager also provides support to the RCRA Monitoring and Reporting manager to ensure that work is performed safely and cost effectively.

A1.1.5 Groundwater Sampling Operations

Groundwater sampling operations is responsible for planning and coordinating field sampling resources and provides the field work supervisor for routine groundwater sampling operations. The field work supervisor directs the samplers who collect groundwater samples in accordance with the sampling and analysis plan and in accordance with corresponding standard procedures and work packages. The samplers also complete field logbooks and chain-of-custody forms, including any shipping paperwork, and ensure delivery of the samples to the analytical laboratory.

A1.1.6 RCRA Monitoring and Reporting

The RCRA Monitoring and Reporting manager is responsible for direct management of activities performed to meet RCRA TSD monitoring requirements. The RCRA Monitoring and Reporting manager coordinates with and reports to DOE and primary contractor management regarding RCRA TSD monitoring requirements. The RCRA Monitoring and Reporting manager assigns scientists to provide technical expertise.

A1.1.7 Sample Management and Reporting Organization

The Sample Management and Reporting organization coordinates laboratory analytical work to ensure that laboratories conform to HASQARD requirements (or their equivalent), as approved by DOE, the U.S. Environmental Protection Agency (EPA), and Ecology. Sample Management and Reporting receives analytical data from the laboratories, performs data entry into the Hanford Environmental Information System (HEIS) database, and arranges for data validation. Sample Management and Reporting is responsible for informing the RCRA Monitoring and Reporting manager of any issues reported by the analytical laboratories.

A1.1.8 Contract Laboratories

The contract laboratories analyze samples in accordance with established procedures and provide necessary sample reports and explanations of results to support data validation. The laboratories must meet site-specific QA requirements and must have an approved QA plan in place.

A1.1.9 Quality Assurance

The QA point of contact is matrixed to the subject matter expert and is responsible for QA issues on the project. Responsibilities include overseeing implementation of the project QA requirements; reviewing project documents, including data quality objective (DQO) summary reports, sampling and analysis plans, and the QAPjP; and participating in QA assessments on sample collection and analysis activities, as appropriate. The QA point of contact must be independent of the unit generating the data.

A1.1.10 Environmental Compliance Officer

The environmental compliance officer provides technical oversight, direction, and acceptance of project and subcontracted environmental work, and also develops appropriate mitigation measures with the goal of minimizing adverse environmental impacts.

A1.1.11 Health and Safety

The Health and Safety organization is responsible for coordinating industrial safety and health support within the project as carried out through health and safety plans, job hazard analyses, and other pertinent safety documents required by federal regulations or by internal primary contractor work requirements.

A1.1.12 Waste Management

Waste Management communicates policies and procedures and ensures project compliance for storage, transportation, disposal, and waste tracking in a safe and cost-effective manner.

A1.2 Problem Definition/Background

The problem definition, as required by WAC 173-303-400 ("Dangerous Waste Regulations," "Interim Status Facility Standards") and 40 CFR 265, Subpart F ("Interim Status Standards for Owners and Operators of Hazardous Waste Treatment, Storage, and Disposal Facilities," "Ground-Water Monitoring"), is outlined in the main text discussion of this monitoring plan. The background is also provided in the monitoring plan.

A1.3 Project/Task Description

The project description is provided in Chapters 3 and 4 of this monitoring plan and includes the selection of appropriate dangerous waste or dangerous waste constituents, collection and analyses of groundwater from the monitoring network, interpretation of analytical results, evaluation of the monitoring network, and reporting.

The target analytes, along with the monitoring wells and frequency of sampling, are provided in Chapter 3.

A1.4 Quality Objectives and Criteria

The quality objectives and criteria for groundwater monitoring are defined in the tables provided in this QAPjP in order to meet the evaluation requirements stated in the monitoring plan.

A1.5 Special Training/Certification

Workers receive a level of training that is commensurate with their responsibility for collecting and transporting groundwater samples according to the dangerous waste training plan maintained for the TSD unit to meet the requirements of WAC 173-303-330, "Personnel Training." The field work supervisor, in coordination with line management, will ensure that all field personnel meet training requirements.

A1.6 Documents and Records

The project scientist is responsible for ensuring that the current version of the groundwater monitoring plan is used and for providing any updates to field personnel. Version control is maintained by the administrative document control process. Significant changes to the plan that affect DQOs will be reviewed and approved by DOE and the regulatory agency prior to implementation. Table A-1 defines the types of changes that may be made to the sampling design and documentation requirements.

Logbooks and data forms are required for field activities. The logbook must be identified with a unique project name and number. Individuals responsible for the logbooks shall be identified in the front of the logbook, and only authorized individuals may make entries into the logbooks. Logbooks will be controlled in accordance with internal work requirements and processes.

The HEIS database will be identified as a data repository for the Hanford Facility Operating Record unit file. Records may be stored in either electronic or hardcopy format. Documentation and records, regardless of medium or format, are controlled in accordance with internal work requirements and processes that ensure accuracy and retrievability of stored records. Records required by the TPA (Ecology et al., 1989a) will be managed in accordance with the requirements therein.

The results of groundwater monitoring are reported annually in accordance with the requirements of 40 CFR 265.94, "Recordkeeping and Reporting." Reporting will be made in annual Hanford Site groundwater monitoring reports (e.g., DOE/RL-2010-11, *Hanford Site Groundwater Monitoring and Performance Report for 2009: Volumes 1 & 2*).

Table A-1. Actions and Documentation for Regulatory Notification

Type of Change	Action	Documentation
Temporary addition of wells or constituents, or increased sampling frequency	RCRA Monitoring and Reporting manager approval; notify regulatory agency, if appropriate	Project's schedule tracking system
Unintentional impact to groundwater monitoring plan including one-time missed well sampling due to operational constraints, delayed sample collection, broken pump, lost bottle set, missed sampling of indicator parameters, loss of samples in transit, etc.	Electronic notification	RCRA annual report
Planned change to groundwater monitoring activities, including addition or deletion of constituents or wells, change of sampling frequency, etc.	Revise monitoring plan	Revised RCRA groundwater monitoring plan
Anticipated unavoidable changes (e.g., dry wells)	Electronic notification; revise monitoring plan	RCRA annual report and revised groundwater monitoring plan

A2 Data Generation and Acquisition

This section addresses data generation and acquisition to ensure that the project's methods for sampling, measurement and analysis, data collection or generation, data handling, and QC activities are appropriate and documented.

A2.1 Sampling Process Design (Experimental Design)

The sampling design is based on regulatory requirements and judgmental sampling.

A2.1.1 Regulatory Requirements

The groundwater protection regulations of WAC 173-303-400 dictate the groundwater sampling and analysis requirements applicable to interim status TSD units.

A2.1.2 Judgmental Sampling

The selection of sampling and analysis requirements is based on knowledge of the feature or condition under investigation and is also based on professional judgment. The TSD unit monitoring is based on professional judgment. Conclusions depend on the validity and accuracy of professional judgment.

A2.2 Sampling Methods

Sampling is described in the contractor's environmental QA program plan, including the following:

- Field sampling methods
- Sample preservation, containers, and holding times
- Corrective actions for sampling activities
- Decontamination of sampling equipment

The groundwater sampling operations supervisor must ensure that situations that may impair the usability of samples and/or data are documented in field logbooks or on nonconformance report forms in accordance with internal corrective action procedures, as appropriate. The groundwater sampling operations supervisor will note any deviations that occur from the standard procedures for sample collection, contaminants of potential concern, sample transport, or monitoring. The groundwater sampling operations supervisor is also responsible for coordinating all activities related to the use of field monitoring equipment (e.g., dosimeters and industrial hygiene equipment). Field personnel will document in the logbook all noncompliant measurements taken during field sampling. Ultimately, the groundwater sampling operations supervisor is responsible for developing, implementing, and communicating corrective action procedures; for documenting all deviations from procedure; and for ensuring that immediate corrective actions are applied to field activities. Problems with sample collection, custody, or data acquisition that adversely impact data quality or impair the ability to acquire data or failure to follow procedure will be documented in accordance with internal corrective action procedures, as appropriate.

A2.3 Sample Handling and Custody

A sampling and data tracking database is used to track samples from the point of collection through the laboratory analysis process. Laboratory analytical results are entered and maintained in the HEIS database. Each sample is identified and labeled with a unique HEIS sample number. The contractor's environmental QA program plan specifies sample handling information, including the following:

- Container requirements
- Container labeling and tracking process
- Sample custody requirements
- Shipping and transportation

Sample custody during laboratory analysis is addressed in the applicable laboratory's standard operating procedures. Laboratory custody procedures will ensure that sample integrity and identification are maintained throughout the analytical process. Storage of samples at the laboratory will be consistent with laboratory instructions prepared by the Sample Management and Reporting organization.

A2.4 Analytical Methods

Information on analytical methods is provided in Tables A-2 and A-3. These analytical methods are controlled in accordance with the laboratory's QA plan and the requirements of this QAPjP. The primary contractor participates in oversight of offsite analytical laboratories to qualify the laboratories for performing Hanford Site analytical work.

Table A-2. Preservation Techniques, Analytical Methods Used, and Current Method Quantitation Limits for Continuing Constituents

Constituent	Collection and Preservation[a]	Analysis Methods[b]	Method Quantitation Limit (µg/L)[c]
Metals Analyzed by ICP Method – Unfiltered/Filtered			
Calcium	P, HNO_3 to pH <2	SW-846[d] Method 6010B/C, SW-846 Method 6020[e], or EPA/600 Method 200.8[e]	1,000
Chromium			10
Magnesium			750
Potassium			4,000
Sodium			500
Anions by IC			
Chloride	P	EPA/600 Method 300.0[f]	200
Nitrate			250
Sulfate			500
Other			
Alkalinity	G/P	Standard Method[g] 2320, EPA/600 Method 310.1, EPA/600 Method 310.2	5,000
Conductivity, field	Field measurement	Instrument/meter	1 µohm
pH, field measurement	Field measurement	Instrument/meter	0.1
Temperature	Field measurement	Instrument/meter	--
Turbidity, field measurement	Field measurement	Instrument/meter	0.1 NTU

a. All samples will be collected in plastic (P) or glass (G) containers and will be cooled to 4°C upon collection.

b. Constituents grouped together are analyzed by the same method, unless otherwise indicated.

c. Detection limit units, unless otherwise indicated.

d. SW-846, *Test Methods for Evaluating Solid Waste: Physical/Chemical Methods, Third Edition; Final Update IV-B.*

e. SW-846 Method 6010 is the preferred method; however, Method 6020 or EPA/600 Method 200.8 may be used, as long as the method quantitation limit listed is met.

f. Analytical method adapted from Method 300.0 (EPA-600/4-84-017, *Test Methods for Determination of Inorganic Anions in Water by Ion Chromatography*).

g. *Standard Methods for the Examination of Water and Wastewater* (AWWA et al., 2005).

Table A-3. Preservation Techniques, Analytical Methods Used, and Current Method Quantitation Limits for Listed Assessment Constituents

Constituent	Collection and Preservation[a]	Analysis Methods[b]	Method Quantitation Limit (µg/L)[c]
Metals Analyzed by ICP Method – Unfiltered/Filtered			
Barium	P, HNO_3 to pH <2	SW-846[d] Method 6010B/C, SW-846 Method 6020[e], or EPA/600 Method 200.8[e]	20
Beryllium			5
Cadmium			5
Cobalt			20
Copper			10
Nickel			40
Silver			10
Vanadium			25
Zinc			10
Trace Metals – Unfiltered/Filtered			
Antimony	P, HNO_3 to pH <2	SW-846 Method 6020 or EPA/600 Method 200.8	6
Arsenic			10
Lead			5
Mercury	G, HNO_3 to pH <2	SW-846 Method 7470A, EPA/600 Method 200.8	0.5
Selenium	P, HNO_3 to pH <2	SW-846 Method 6020 or EPA/600 Method 200.8	10
Thallium			5
Volatile Organic Analyses			
1,1-Dichloroethene	G, no headspace	SW-846 Method 8260B	10
1, 2-Dichloroethane			5
1,1,1-Trichloroethane			5
1,1,2-Trichloroethane			5
1,1,2,2-Tetrachloroethane			5
Acetone (2-propanone)			20
Benzene			5
Carbon disulfide			5
Carbon tetrachloride			5

Table A-3. Preservation Techniques, Analytical Methods Used, and Current Method Quantitation Limits for Listed Assessment Constituents

Constituent	Collection and Preservation[a]	Analysis Methods[b]	Method Quantitation Limit (µg/L)[c]
Chlorobenzene			5
Chloroform			5
Ethylbenzene			5
Isobutanol			500
Methylene chloride			5
Methyl ethyl ketone (2-butanone)			10
Methyl isobutyl ketone (4-methyl-2-pentanone) (MIBK)			10
Tetrachloroethene			5
Toluene			5
trans-1,3-Dichloropropene			5
Trichloroethene			5
Trichlorofluoromethane			10
Vinyl chloride (chloroethene)			10
Xylenes			10
Semivolatile Organic Analyses			
1,2-Dichlorobenzene (o-Dichlorobenzene)			10
1,2,4-Trichlorobenzene			10
2-Chlorophenol			10
2-Methylphenol (o-cresol)			10
2-Nitrophenol (o-Nitrophenol)			20
2,4-Dinitrotoluene			10
2,4,5-Trichlorophenol	Amber glass	SW-846 Method 8270D	10
2,4,6-Trichlorophenol			10
3-Methylphenol (m-cresol)			20
4-Chloro-3-methylphenol (p-Chloro-m-cresol)			10
4-Methylphenol (p-cresol)			10
Acenaphthene			10

Table A-3. Preservation Techniques, Analytical Methods Used, and Current Method Quantitation Limits for Listed Assessment Constituents

Constituent	Collection and Preservation[a]	Analysis Methods[b]	Method Quantitation Limit (µg/L)[c]
Butylbenzylphthalate			10
Di-n-butylphthalate			10
Di-n-octylphthalate			10
Fluoranthene			10
Hexachlorobutadiene			10
Hexachloroethane			10
n-Nitroso-di-n-propylamine			10
n-Nitrosomorpholine			10
Naphthalene			10
Nitrobenzene			10
Pyrene			10
Pyridine			20
PCBs			
Aroclor-1016			0.5
Aroclor-1221			0.5
Aroclor-1232			0.5
Aroclor-1242	G	SW-846 Method 8082	0.5
Aroclor-1248			0.5
Aroclor-1254			0.5
Aroclor-1260			0.5
Other			
Cyanide	P, NaOH to pH >12	SW-846 Method 9012, Standard Method[f] 4500, EPA/600 Method 335.2	5
Sulfide	G/P, 2 mL 2N zinc acetate and NaOH pH >9, cool 4°C	Sulfides – 9030	500

Table A-3. Preservation Techniques, Analytical Methods Used, and Current Method Quantitation Limits for Listed Assessment Constituents

Constituent	Collection and Preservation[a]	Analysis Methods[b]	Method Quantitation Limit (µg/L)[c]

a. All samples will be collected in glass (G) or plastic (P) containers and samples will be cooled to 4°C upon collection.

b. Constituents grouped together are analyzed by the same method, unless otherwise indicated.

c. Detection limit units.

d. SW-846, *Test Methods for Evaluating Solid Waste: Physical/Chemical Methods, Third Edition; Final Update IV-B.*

e. SW-846 Method 6010 is the preferred method; however, Method 6020 or EPA/600 Method 200.8 may be used, as long as the method quantitation limit listed is met.

f. *Standard Methods for the Examination of Water and Wastewater* (AWWA et al., 2005).

Laboratories providing analytical services in support of this QAPjP will report errors to the Sample Management and Reporting project coordinator, who will then initiate a sample disposition record. The error-reporting process is intended to document analytical errors and the resolution of those errors with the project scientist. The corrective action program addresses the following:

- Evaluation of impacts of laboratory QC failures on data quality
- Root-cause analysis of QC failures
- Evaluation of recurring conditions that are adverse to quality
- Trend analysis of quality-affecting problems
- Implementation of a quality improvement process
- Control of nonconforming materials that may affect quality

A2.5 Quality Control

The QC procedures must be followed in the field and laboratory to ensure that reliable data are obtained. Field QC samples will be collected to evaluate the potential for cross-contamination and to provide information pertinent to field variability. Field QC for sampling will require the collection of field replicates (duplicates), trip or field blanks, and equipment blanks (EBs). Laboratory QC samples estimate the precision and bias of the analytical data. Field and laboratory QC samples are summarized in Table A-4.

Table A-4. Quality Control Samples

Sample Type	Primary Characteristics Evaluated	Frequency
Field QC		
Full trip blank (FTB)	Contamination from containers or transportation	One per 20 well trips
Field transfer blank (FXR)	Contamination from sampling site	One each day; VOCs sampled
Equipment blank (EB)	Contamination from non-dedicated equipment	As needed[a]
Replicate/duplicate sample	Reproducibility	One per 20 well trips

Table A-4. Quality Control Samples

Sample Type	Primary Characteristics Evaluated	Frequency
Laboratory QC		
Method blank (MB)	Laboratory contamination	One per batch
Laboratory duplicate	Laboratory reproducibility	See footnote b
Matrix spike (MS)	Matrix effect and laboratory accuracy	See footnote b
Matrix spike duplicate (MSD)	Laboratory reproducibility/accuracy	See footnote b
Surrogate (SUR)	Recovery/yield	See footnote b
Laboratory control sample (LCS)	Method accuracy	One per batch

a. For portable Grundfos® (registered trademark of Grundfos Pumps Corporation, Colorado Springs, Colorado) pumps, EBs are collected one per 10 well trips. Whenever a new type of non-dedicated equipment is used, an EB shall be collected every time sampling occurs until it can be shown that less frequent collection of EBs is adequate to monitor the decontamination procedure for the non-dedicated equipment.

b. As defined in the laboratory contract or quality assurance plan, and/or analysis procedures.

A2.5.1 Field Quality Control Samples

Field QC samples will be collected to evaluate the potential for cross-contamination and field sampling performance. The QC samples and the required frequency for collection are described in this section.

Full trip blanks (FTBs) are prepared by the sampling team prior to traveling to the sampling site. The FTB is filled with high-purity reagent water. The bottles are sealed and transported, unopened, to the field in the same storage containers used for samples collected that day. Collected FTBs are analyzed for the same constituents as the samples. The FTBs are used to evaluate potential contamination of the samples due to the sample bottles, preservative, handling, storage, or transportation.

Field transfer blanks (FXRs) are preserved volatile organic analysis sample bottles that are filled at the sample collection site with high-purity reagent water that has been transported to the field. After collection, FXR bottles are sealed and placed in the same storage containers with the samples from the associated sampling event. The FXR samples are analyzed for volatile organic compounds (VOCs) only. The FXRs are used to evaluate potential contamination caused by conditions in the field.

The EBs are samples in which high-purity reagent water is passed through the pump or placed in contact with the sampling surfaces of the equipment to collect blank samples identical to the sample set that will be collected. The EB bottles are placed in the same storage containers with the samples from the associated sampling event. The EB samples are analyzed for the same constituents as the samples from the associated sampling event. The EBs are used to evaluate the effectiveness of the cleaning process to ensure that samples are not cross-contaminated from previous sampling events.

For the field blanks (i.e., FTBs, FXRs, and EBs), results above two times the method detection limit (MDL) are identified as suspected contamination. However, for common laboratory contaminants such as acetone, methylene chloride, 2-butanone, toluene, and phthalate esters, the limit is five times the MDL.

Field duplicates, also known as replicates, are two samples that are collected as close as possible to the same time and same location, and they are intended to be identical. Field duplicates are stored and transported together and are analyzed for the same constituents. The field duplicates are used to determine precision for both sampling and laboratory measurements. The results of the field duplicates

must have precision within 20 percent, as measured by the relative percent difference (RPD). Only field duplicates with at least one result greater than five times the MDL or minimum detectable activity (MDA) are evaluated.

Double-blind samples contain a concentration of analyte known to the supplier but unknown to the analyzing laboratory. The laboratory is not informed that the samples are QC samples. The project submits double-blind samples to assess analytical precision and accuracy.

A2.5.2 Laboratory Quality Control Samples

The laboratory QC samples (e.g., method blanks [MBs], laboratory control samples [LCSs]/blank spikes, and MSs) are defined in Chapter 1 of SW-846, *Test Methods for Evaluating Solid Waste: Physical/Chemical Methods, Third Edition; Final Update IV-B*, and will be run at the frequency specified in that reference, unless superseded by agreement.

A2.5.3 Quality Control Requirements

Table A-5 lists the acceptance criteria for QC samples, and Table A-6 lists the acceptable recovery limits for the double-blind standards. These samples are prepared by spiking Hanford Site background well water with known concentrations of constituents of interest. Spiking concentrations range from the detection limit to the upper concentration limit determined for Hanford Site groundwater. Investigations shall be conducted for double-blind standards that are outside of acceptance limits. The results from these standards are used to determine the acceptability of the associated parameter data.

Table A-5. Field and Laboratory Quality Control Elements and Acceptance Criteria

Method[a]	QC Element	Acceptance Criteria	Corrective Action
General Chemical Parameters			
Alkalinity Conductivity pH	MB[b]	<MDL	Flagged with "C"
	LCS	80-120% recovery[c]	Data reviewed[d]
	DUP	≤20% RPD[c]	Data reviewed[d]
	MS[e]	75-125% recovery[c]	Flagged with "N"
	EB, FTB	<2 times MDL	Flagged with "Q"
	Field duplicate	≤20% RPD[f]	Flagged with "Q"
Anions			
Anions by IC Cyanide Sulfide	MB	<MDL	Flagged with "C"
	LCS	80-120% recovery[c]	Data reviewed[d]
	DUP	≤20% RPD[c]	Data reviewed[d]
	MS	75-125% recovery[c]	Flagged with "N"
	EB, FTB	<2 times MDL	Flagged with "Q"
	Field duplicate	≤20% RPD[f]	Flagged with "Q"

Table A-5. Field and Laboratory Quality Control Elements and Acceptance Criteria

Method[a]	QC Element	Acceptance Criteria	Corrective Action
Metals			
Arsenic Cadmium Chromium Lead Mercury Selenium Thallium ICP metals ICP/MS metals	MB	<CRDL	Flagged with "C"
	LCS	80-120% recovery[c]	Data reviewed[d]
	MS	75-125% recovery[c]	Flagged with "N"
	MSD	≤20% RPD[c]	Data reviewed[d]
	EB, FTB	<2 times MDL	Flagged with "Q"
	Field duplicate	≤20% RPD[f]	Flagged with "Q"
VOCs			
Volatiles by GC/MS	MB	<MDL	Flagged with "B"
	LCS	Statistically derived[g]	Data reviewed
	MS	Statistically derived[g]	Flagged with "N"
	MSD	Statistically derived[g]	Data reviewed[d]
	SUR	Statistically derived[g]	Data reviewed[d]
	EB, FTB, FXR	<2 times MDL[h]	Flagged with "Q"
	Field duplicate	≤20% RPD[f]	Flagged with "Q"
Semi-VOCs			
PCBs by GC Phenols by GC Semivolatiles by GC/MS	MB	<2 times MDL	Flagged with "B"
	LCS	Statistically derived[g]	Data reviewed[d]
	MS	Statistically derived[g]	Flagged with "N"
	MSD	Statistically derived[g]	Data reviewed[d]
	SUR	Statistically derived[g]	Data reviewed[d]
	EB, FTB	<2 times MDL[h]	Flagged with "Q"
	Field duplicate	≤20% RPD[f]	Flagged with "Q"

a. Refer to Tables A-2 and A-3 for specific analytical methods.

b. Does not apply to pH.

c. Laboratory-determined, statistically derived control limits may also be used. Such limits are reported with the data.

d. After review, corrective actions are determined on a case-by-case basis. Corrective actions may include a laboratory recheck or flagging the data as suspect ("Y" flag) or rejected ("R" flag).

e. Applies to TOC and TOX only.

f. Applies only in cases where one or both results are greater than five times the detection limit.

g. Determined by the laboratory based on historical data. Control limits are reported with the data.

Table A-5. Field and Laboratory Quality Control Elements and Acceptance Criteria

Method[a]	QC Element	Acceptance Criteria	Corrective Action

h. For common laboratory contaminants such as acetone, methylene chloride, 2-butanone, toluene, and phthalate esters, the acceptance criteria is less than five times the MDL.

Data flags:

B, C = possible laboratory contamination (analyte was detected in the associated MB)

N = result may be biased (associated MS result was outside the acceptance limits)

Q = problem with associated field QC sample (blank and/or duplicate results were out of limits)

Table A-6. Blind Standard Constituents and Schedule

Constituents	Frequency	Accuracy (%)	Precision (% RSD)*
Nitrate	Quarterly	±25%	≤25%
Chromium	Annually	±20%	≤25%

* If the results are less than five times the required detection limit, then the criterion is that the difference of the results of the replicates is less than the required detection limit.

Holding time is the elapsed time period between sample collection and analysis. The contractor's environmental QA program plan provides a table with holding times. Exceeding the required holding times could result in changes in constituent concentrations due to volatilization, decomposition, or other chemical alterations. Recommended holding times depend on the analytical method, as specified in SW-846 or *Methods of Chemical Analysis of Water and Wastes* (EPA/600/4-79/020). Data associated with exceeded holding times are flagged with an "H" in the HEIS database. Data that exceed the holding time shall be maintained but potentially may not be used in statistical analyses.

Additional QC measures include laboratory audits and participation in nationally based performance evaluation studies. The contract laboratories participate in national studies such as the EPA-sanctioned Water Pollution and Water Supply Performance Evaluation studies. The Groundwater Project periodically audits the analytical laboratories to identify and solve quality problems, or to prevent such problems from occurring. Audit results are used to improve performance, and the summaries of audit results and performance evaluation studies are presented in the annual groundwater monitoring report.

Failure of QC will be determined and evaluated during the data validation and the data quality assessment process. Data will be qualified, as appropriate.

A2.6 Instrument/Equipment Testing, Inspection, and Maintenance

Measurement and testing equipment used in the field or in the laboratory that directly affects the quality of analytical data will be subject to preventive maintenance measures to minimize measurement system downtime. Laboratories and onsite measurement organizations must maintain and calibrate their equipment. Maintenance requirements (e.g., documentation of routine maintenance) will be included in the individual laboratory and the onsite organization's QA plan or operating procedures, as appropriate. Maintenance of laboratory instruments will be performed in a manner consistent with SW-846, or with

auditable HASQARD and contractual requirements. Consumables, supplies, and reagents will be reviewed in accordance with SW-846 requirements and will be appropriate for their use.

A2.7 Instrument/Equipment Calibration and Frequency

Specific field equipment calibration information is provided in the environmental QA program plan. Standards used for calibration will be certified and traceable to nationally recognized performance standards. Analytical laboratory instruments and measuring equipment are calibrated in accordance with the laboratory's QA plan.

A2.8 Inspection/Acceptance of Supplies and Consumables

Supplies and consumables used to support sampling and analysis activities are procured in accordance with internal work requirements and processes that describe the contractor's acquisition system and the responsibilities and interfaces necessary to ensure that items procured/acquired for contractor meet the specific technical and quality requirements. The procurement system ensures that purchased items comply with applicable procurement specifications. Supplies and consumables are checked and accepted by users prior to use.

Supplies and consumables that are procured by the analytical laboratories are procured, checked, and used in accordance with the laboratory's QA plan.

A2.9 Non-Direct Measurements

Non-direct measurements include data obtained from sources such as computer databases, programs, literature files, and historical databases. If evaluation includes data from historical sources, whenever possible such data will be validated to the same extent as the data generated as part of this effort. All data used in evaluations will be identified by source.

A2.10 Data Management

The Sample Management and Reporting organization, in coordination with the RCRA Monitoring and Reporting manager, is responsible for ensuring that analytical data are appropriately reviewed, managed, and stored in accordance with applicable programmatic requirements that govern data management procedures. Electronic data access, when appropriate, will be via a database (e.g., HEIS or a project-specific database). Where electronic data are not available, hardcopies will be provided in accordance with Section 9.6 of the *Hanford Federal Facility Agreement and Consent Order Action Plan* (Ecology et al., 1989b). The HEIS database will be identified as a data repository for the Hanford Facility Operating Record unit file.

All field activities will be recorded in the field logbook.

Laboratory errors are reported to the Sample Management and Reporting organization on a routine basis. For reported laboratory errors, a sample disposition record will be initiated in accordance with contractor procedures. This process is used to document analytical errors and to establish resolution of the errors with the RCRA Monitoring and Reporting manager. Sample disposition records become a permanent part of the analytical data package for future reference and for records management.

A3 Assessment and Oversight

The elements discussed in this section address the activities for assessing the effectiveness of project implementation and the associated QA and QC activities. The purpose of the assessment is to ensure that the QAPjP is implemented as prescribed.

A3.1 Assessments and Response Actions

The contractor management, Regulatory Compliance, Quality, and/or Health and Safety organizations may conduct random surveillances and assessments to verify compliance with the requirements outlined in this QAPjP.

Oversight activities in the analytical laboratories, including corrective action management, are conducted in accordance with the laboratory's QA plan. The primary contractor conducts oversight of offsite analytical laboratories to qualify the laboratories for performing Hanford Site analytical work.

A3.2 Reports to Management

Reports to management on data quality issues will be made if and when these issues are identified. Issues reported by the laboratories are communicated to the Sample Management and Reporting organization, which initiates a sample disposition record in accordance with contractor procedures. This process is used to document analytical or sample issues and to establish resolution with the RCRA Monitoring and Reporting manager.

A4 Data Validation and Usability

The elements in this section address the QA activities that occur after the data collection phase of the project is completed. Implementation of these elements determines whether the data conform to the specified criteria, thus satisfying project objectives. These elements are further discussed in the contractor's environmental QA program plan.

A4.1 Data Review, Verification, and Validation

The criteria for verification may include review for completeness (e.g., all samples were analyzed as requested), use of the correct analytical method/procedure, transcription errors, correct application of dilution factors, appropriate reporting of dry weight versus wet weight, and correct application of conversion factors. Laboratory personnel may perform data verification.

A4.2 Verification and Validation Methods

The work activities shall follow documented procedures and processes for data validation and verification, as summarized below. Validation of groundwater data consists of assessing whether the data collected and measured truly reflect aquifer conditions. Verification means assessing data accuracy, completeness, consistency, availability, and internal control practices to determine overall reliability of the data collected. Other DQOs that shall be met include proper chain-of-custody, sample handling, use of proper analytical techniques as applied for each constituent, and the quality and acceptability of the laboratory analyses conducted.

Groundwater monitoring staff perform checks on laboratory electronic data files for formatting, allowed values, data flagging (i.e., qualifiers), and completeness. Hardcopy results are verified to check for (1) completeness, (2) notes on condition of samples upon receipt by the laboratory, (3) notes on problems

encountered during analysis of the samples, and (4) correct reporting of results. If data are incomplete or deficient, staff work with the laboratory to correct the problem found during the analysis.

The data validation process provides the requirements and guidance for validating groundwater data that are routinely collected. Validation is a systematic process of reviewing verified data against a set of criteria (provided in Section A2.5) to determine whether the data are acceptable for their intended use.

Results of laboratory and field QC evaluations, double-blind sample results, laboratory performance evaluation samples, and holding-time criteria are considered when determining data usability. Staff review the data to identify whether observed changes reflect changes in groundwater quality or potential data errors, and they may request data reviews of laboratory, field, or water-level data for usability purposes. The laboratory may be asked to check calculations or re-analyze the sample, or the well may be resampled. Results of the data reviews are used to flag the data appropriately in the HEIS database (e.g., "R" for reject, "Y" for suspect, or "G" for good) and/or to add comments.

A4.3 Reconciliation with User Requirements

The data quality assessment process compares completed field sampling activities to those proposed in corresponding sampling documents and provides an evaluation of the resulting data. The purpose of the data evaluation is to determine if quantitative data are of the correct type and are of adequate quality and quantity to meet project DQOs. The RCRA Monitoring and Reporting manager is responsible for determining if data quality assessment is necessary and for ensuring that, if required, one is performed. The results of the data quality assessment will be used in interpreting the data and determining if the objectives of this activity have been met.

A5 References

10 CFR 830, "Nuclear Safety Management," Subpart A, "Quality Assurance Requirements," *Code of Federal Regulations*. Available at: http://ecfr.gpoaccess.gov/cgi/t/text/text-idx?c=ecfr&rgn=div6&view=text&node=10:4.0.2.5.26.1&idno=10.

40 CFR 265, "Interim Status Standards for Owners and Operators of Hazardous Waste Treatment, Storage, and Disposal Facilities," *Code of Federal Regulations*. Available at: http://www.access.gpo.gov/nara/cfr/waisidx_10/40cfr265_10.html.

265.93, "Preparation, Evaluation, and Response."

265.94, "Recordkeeping and Reporting."

Subpart F, "Ground-Water Monitoring."

ANSI/ASQ E4-2004, 2004, *Quality Systems for Environmental Data and Technology Programs: Requirements with Guidance for Use*, American National Standards Institute/American Society for Quality, Milwaukee, Wisconsin.

Atomic Energy Act of 1954, 42 USC 2011, et seq. Available at: http://www.nrc.gov/reading-rm/doc-collections/nuregs/staff/sr0980/ml022200075-vol1.pdf.

AWWA, APHA, and WEF, 2005, *Standard Methods for the Examination of Water and Wastewater*, 21st ed., American Water Well Association, Denver, Colorado; American Public Health Association, Washington, D.C.; and Water Environment Federation, Alexandria, Virginia.

Comprehensive Environmental Response, Compensation, and Liability Act of 1980, 42 USC 9601, et seq., Pub. L. 107-377, December 31, 2002. Available at: http://epw.senate.gov/cercla.pdf.

DOE O 414.1C, 2005, *Quality Assurance*, U.S. Department of Energy, Washington, D.C. Available at: https://www.directives.doe.gov/directives/current-directives/414.1-BOrder-c/view.

DOE/RL-96-68, 2007, *Hanford Analytical Services Quality Assurance Requirements Documents*, Rev. 3, U.S. Department of Energy, Richland Operations Office, Richland, Washington. Available at: http://www.hanford.gov/orp/?page=141&parent=14.

DOE/RL-2010-11, 2010, *Hanford Site Groundwater Monitoring and Performance Report for 2009: Volumes 1 & 2*, Rev. 1, U.S. Department of Energy, Richland Operations Office, Richland, Washington. Available at: http://www5.hanford.gov/arpir/?content=findpage&AKey=0084237.

Ecology, EPA, and DOE, 1989a, *Hanford Federal Facility Agreement and Consent Order*, 2 vols., as amended, Washington State Department of Ecology, U.S. Environmental Protection Agency, and U.S. Department of Energy, Olympia, Washington. Available at: http://www.hanford.gov/?page=81.

Ecology, EPA, and DOE, 1989b, *Hanford Federal Facility Agreement and Consent Order Action Plan*, Washington State Department of Ecology, U.S. Environmental Protection Agency, and U.S. Department of Energy, Olympia, Washington. Available at: http://www.hanford.gov/?page=82.

EPA/240/B-01/003, 2001, *EPA Requirements for Quality Assurance Project Plans*, EPA QA/R-5, Office of Environmental Information, U.S. Environmental Protection Agency, Washington, D.C. Available at: http://www.epa.gov/QUALITY/qs-docs/r5-final.pdf.

EPA-600/4-79/020, *Methods of Chemical Analysis of Water and Wastes*, U.S. Environmental Protection Agency, Office of Research and Development, Cincinnati, Ohio. Available at: http://www5.hanford.gov/arpir/?content=findpage&AKey=D196018581.

EPA-600/4-84-017, 1984, *Test Methods for Determination of Inorganic Anions in Water by Ion Chromatography*, Method 300.0, U.S. Environmental Protection Agency, Washington, D.C.

Resource Conservation and Recovery Act of 1976, 42 USC 6901, et seq. Available at: http://epw.senate.gov/rcra.pdf.

SW-846, 2007, *Test Methods for Evaluating Solid Waste: Physical/Chemical Methods, Third Edition; Final Update IV-B*, as amended, Office of Solid Waste and Emergency Response, U.S. Environmental Protection Agency, Washington, D.C. Available at: http://www.epa.gov/epawaste/hazard/testmethods/sw846/online/index.htm.

WAC 173-303, "Dangerous Waste Regulations," *Washington Administrative Code*, Olympia, Washington. Available at: http://apps.leg.wa.gov/WAC/default.aspx?cite=173-303.

303-330, "Personal Training."

303-400, "Interim Status Facility Standards."

Appendix B

Construction Information for Well 299-W19-47

WELL CONSTRUCTION SUMMARY REPORT

Start Date 04/22/04
Finish Date 08/25/04
Page 1 of 1

Well ID C4258 | Well Name 299-W19-47 | Approximate Location East Side of 200A-U/200 West
Project GERA/CERCLA Drilling, FY 2004 | Other Companies FH, CHG
Drilling Company Blue Star Enterprises | Geologist(s) C. Martinez, J. Whalen, D. Weekes
Driller David Carey | License # 2617

TEMPORARY CASING AND DRILL DEPTH			DRILLING METHOD	HOLE DIAMETER (in.) / INTERVAL (ft)
*Size/Grade/Lbs Per Ft	Interval	Shoe O D / I D	Auger	Diameter ___ From ___ to ___
4 3/8 / 10 3/8 CS, PJ	0' - 268'	20" / 10 3/8"	Cable Tool (drive barrel)	Diameter 8 5/8" From 0' to 95'
	-		Air Rotary	Diameter ___ From ___ to ___
	-		A R w/Sonic	Diameter ___ From ___ to ___
	-		Cable tool (hard tool)	Diameter 10" From 95' to 140'
	-		Cable tool (drive barrel)	Diameter 8 5/8" From 140' to 241'
*Indicate Welded (W) - Flush Joint (FJ) Coupled (C) & Thread Design			Cable tool (DB)	Diameter 9 7/8" From 241' to 265'
			Cable tool (DB)	Diameter 8 5/8" from 265' to 269'

Drilling Fluid n/a
Total Drilled Depth 269' | Hole Dia @ TD 8 5/8" | Total Amt Of Water Added During Drilling
Well Straightness Test Results Passed on 06/08/04 using 20' long c.s. 9 7/8" OD Tool. | Static Water Level 226.84' | Date 08/09/04

GEOPHYSICAL LOGGING

Sondes (type)	Interval	Date	Sondes (type)	Interval	Date
Spectral Gamma	0' - 268'	06/02, 06/03 & 08/07/04		-	
	-			-	
	-			-	

COMPLETED WELL

Size/Wt /Material	Depth	Thread	Slot Size	Type	Interval Annular Seal/Filter Pack	Volume	Mesh Size
4" ID SS 304 Sch 5 riser	+ - 227.05'	F480	n/a	Portland Cement (94%)	0' - 10.7'	7	n/a
4" ID SS 304 Sch 5 wellscreen	227.05' - 262.04'	F480	0.020"	Granular bentonite (50%)	10.7' - 215.8'	196	n/a
4" ID SS 304 Sch 5 sump	262.04' - 266.02'	F480	n/a	Bentonite Pellets (80%)	215.8' - 220.7'	7	3/8"
	-			Colorado Silica Sand (60%)	220.7' - 269'	62	10-20
	-				-		

OTHER ACTIVITIES

Aquifer Test well development | Date 08/23/04 to 08/25/04 | Well Decommission | Yes | No | Date
Description B 26.46 / m 251.6 / 260.1 / Final turb (NTU) 4.58 (B) / 3.34 (m) | Description
154 NTU. GPM: B 24, 22, 21.10 / m 21.20 / T 10

WELL SURVEY DATA (if applicable)

Washington State Plane Coordinates | Protective Casing Elevation | Brass Survey Marker Elevation

COMMENTS / REMARKS

Vol. calcs: F.C. => 7 bags @ 1.285 ft³/bag = 9.00 ft³. Granules => 196 bags @ 0.71 ft³/bags = 139.16 ft³. Pellets => 7 buckets @ 0.62 ft³/bucket = 4.34 ft³. 10-20 sand => 62 bags @ 0.535 ft³/bag = 33.17 ft³.

Reported By	Title	Signature	Date
Charlene Martinez	Geologist	Charlene Martinez	09/14/04

A-6003-656 (04/03)

WELL SUMMARY SHEET

Start Date 04/23/04
Finish Date. 08/09/04
Page 1 of 2

Well ID: C4258	Well Name 299-W19-47
Location East side of WMA-4/200 West	Project. RCRA/CERCLA drilling. FY 2004
Prepared By Charlene Martinez Date 08/11/04	Reviewed By L.D. Walker Date. 8-24-04
Signature Charlene Martinez	Signature. LD Walker

CONSTRUCTION DATA

Description

11 7/8" / 10 3/8" temporary casing used.

6" ID SS304 protective casing set + 1.0' above permanent

4" ID SS304, sch.5 riser:
+ 2.0' → 227.05'

Portland Cement:
0' → 10.7'

Granular Bentonite:
10.7' → 215.8'

*Formation Slough 62.3' → 66.3'

3/8" Bentonite Pellets:
215.8' → 220.7'

Sand:
10-20 mesh Colorado Silica
220.7' → 269'

4" ID SS304, sch5, 0.020-inch cont. wire-wrap wellscreen:
227.05' → 262.04'

All depths in feet below ground surface

All temporary casing removed from ground.

Diagram

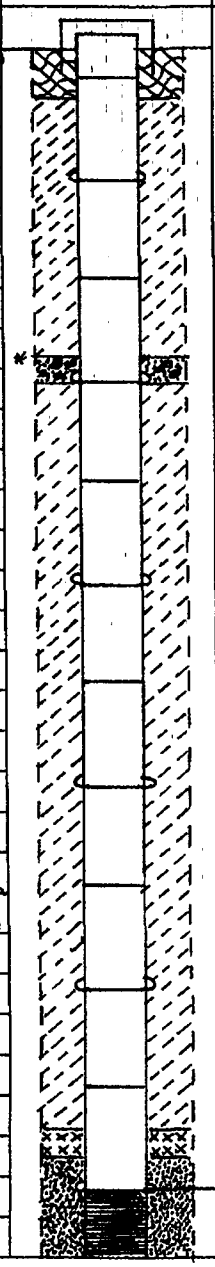

GEOLOGIC/HYDROLOGIC DATA

Depth in Feet	Graphic Log	Lithologic Description
0		0'-1' Backfill material
		1'-8' SAND(S) Hanford Fmtn
		8'-15' sandy GRAVEL(SG)
		15'-16.5' SAND(S)
		16.5'-17.5' sandy GRAVEL(SG)
40		17.5'-23' SAND(S)
		23'-27' sandy GRAVEL(SG)
		27'-36' silty sandy GRAVEL(MSG)
		36'-47' sandy GRAVEL(SG)
		47'-53' gravelly SAND(gS)
80		53'-90' SAND(S)
		90'-124' silty SAND(mS)
120		124'-138' SILT(m) (Cold Creek unit)
		138'-145' CALICHE. Silty Sandy Gravel (msG)
		145'-162' Silty Sandy GRAVEL (msG)
160		162'-165' Sandy GRAVEL(SG)
		165'-185.5' Silty Sandy GRAVEL (msG)
		185.5'-192' Sand (S)
200		192'-198.5' silty sandy gravel (msG)
		198.5'-201' sand (S)
		201'-204' sandy gravel (SG)
		204'-227' silty sandy gravel (msG)
		227'-229' sandy GRAVEL(SG)

A-6003-643 (03/03)

WELL SUMMARY SHEET

Start Date	04/23/04
Finish Date	08/09/04
Page	2 of 2
Well ID	C4258
Well Name	299-W19-47
Location	East side of WMA-U\200 West
Project	RCRA\CERCLA drilling. FY 2004
Prepared By	Charlene Martinez
Date	08/11/04
Reviewed By	L.D. Walker
Date	8-24-04
Signature	Charlene Martinez
Signature	D Walker

CONSTRUCTION DATA		Depth in Feet	GEOLOGIC/HYDROLOGIC DATA	
Description	Diagram		Graphic Log	Lithologic Description
4" ID SS304, sch. 5 sump: 262.04' → 265.02'		240		229'-238' silty sandy GRAVEL (msG)
				238'-244' sandy GRAVEL (sG)
				244'-260' silty sandy GRAVEL (msG)
				260'-266' sandy GRAVEL (sG)
	TD=> 269' bgs			266'-269' silty sandy GRAVEL (msG)
		280		
				TD @ 269' bgs
				Static water => 226.84' bgs (08/09/04)
NCR-04-GRP-015 issued on the formation slough condition at 62.3' → 66.3'				
All depths in feet below ground surface:				
All temporary casing removed from ground.				

A-6003-643 (03/03)

Distribution

	MS	Quantity
U.S. Department of Energy, Richland Operations Office		
N.M. Bland	A5-11	1
R.D. Hildebrand	A6-38	1
DOE Public Reading Room	H2-53	1
U.S. Department of Energy, Office of River Protection		
L. Huffman	H6-60	1
C.J. Kemp	H6-60	1
R.W. Lober	H6-60	1
CH2M HILL Plateau Remediation Company – Electronic Distribution		
G.A. Aljure	H8-45	
W.R. Faught	H8-15	
R.L. Fleshman	R3-50	
D.A. Gamon	R3-50	
J.W. Lindberg	R3-50	
S.P. Luttrell	R3-50	
C.J. Martin	R3-50	
J.P. McDonald	R3-50	
C.W. Miller	H8-15	
R.W. Oldham	R3-60	
L.C. Swanson	R3-50	
W.R. Thackaberry	R3-60	
G.S. Thomas	R3-50	
J.A. Winterhalder	R3-60	
C.D. Wittreich	H8-15	
M.I. Wood	H8-51	

	MS	Quantity
Washington River Protection Solutions		
S.J. Eberlein	E6-31	1
J.G. Field	E6-31	1
J.J. Luke	R1-51	1
D.A Myers	E6-31	1
C.L. Tabor	E6-31	1
Administrative Record	H6-08	1
Document Clearance	H6-08	1