PNNL-13698

0059458

RECORD COPY
PROJ. 28023
CAT.
WORKING COPY

Pacific Northwest National Laboratory
Operated by Battelle for the U.S. Department of Energy

FY 2002 Integrated Monitoring Plan for the Hanford Groundwater Monitoring Project

M. J. Hartman
P. E. Dresel
J. W. Lindberg
D. R. Newcomer
E. C. Thornton

RECEIVED
MAY 27 2003
EDMC

October 2001

Prepared for the U.S. Department of Energy
under Contract DE-AC06-76RL01830

DISCLAIMER

This report was prepared as an account of work sponsored by an agency of the United States Government. Reference herein to any specific commercial product, process, or service by trade name, trademark, manufacturer, or otherwise does not necessarily constitute or imply its endorsement, recommendation, or favoring by the United States Government or any agency thereof, or Battelle Memorial Institute.

PACIFIC NORTHWEST NATIONAL LABORATORY
operated by
BATTELLE
for the
UNITED STATES DEPARTMENT OF ENERGY
under Contract DE-AC06-76RL01830

Printed in the United States of America

Available to DOE and DOE contractors from the Office of Scientific and Technical Information, P.O. Box 62, Oak Ridge, TN 37831; prices available from (615) 576-8401.

Available to the public from the National Technical Information Service, U.S. Department of Commerce, 5285 Port Royal Rd., Springfield, VA 22161

This document was printed on recycled paper.

PNNL-13698

FY 2002 Integrated Monitoring Plan for the Hanford Groundwater Monitoring Project

M. J. Hartman
P. E. Dresel
J. W. Lindberg
D. R. Newcomer
E. C. Thornton

October 2001

Prepared for
the U.S. Department of Energy
under Contract DE-AC06-76RL01830

Pacific Northwest National Laboratory
Richland, Washington 99352

Summary

Groundwater is monitored at the Hanford Site to fulfill a variety of state and federal regulations, including the *Atomic Energy Act of 1954*; the *Resource Conservation and Recovery Act of 1976*; the *Comprehensive Environmental Response, Compensation, and Liability Act of 1980*; and Washington Administrative Code. Separate monitoring plans are prepared for various requirements, but sampling is coordinated and data are shared among users to avoid duplication of effort. The U.S. Department of Energy manages these activities through the Hanford Groundwater Monitoring Project.

This document is an integrated monitoring plan for the groundwater project. It documents well and constituent lists for monitoring required by the *Atomic Energy Act of 1954* and its implementing orders; includes other, established monitoring plans by reference; and appends a master well/constituent/ frequency matrix for the entire site.

The objectives of monitoring fall into three general categories: plume and trend tracking, treatment/ storage/disposal unit monitoring, and remediation performance monitoring. Criteria for selecting *Atomic Energy Act of 1954* monitoring networks include locations of wells in relation to known plumes or contaminant sources, well depth and construction, historical data, proximity to the Columbia River, water supplies, or other areas of special interest and well use for other programs. Constituent lists were chosen based on known plumes and waste histories, historical groundwater data, and, in some cases, statistical modeling. Sampling frequencies were based on regulatory requirements, variability of historical data, and proximity to key areas. For sitewide plumes, most wells are sampled every 3 years. Wells monitoring specific waste sites or in areas of high variability will be sampled more frequently.

A total of 390 wells are scheduled to be sampled in fiscal year 2002 for surveillance monitoring. Approximately 330 of these well will be analyzed for nitrate, ~280 for tritium, and ~100 for iodine-129. Most of the wells are sampled annually, and ~30 more often than annually. Approximately 230 wells are sampled every two or three years for surveillance: 45 of these are scheduled for fiscal year 2002. A total of 736 wells are scheduled to be sampled in fiscal year 2002 for all programs combined.

Contents

Summary iii

1.0 Introduction 1.1

1.1 Purpose 1.1

1.2 Objectives of Groundwater Monitoring 1.1

1.3 Organization of This Plan 1.2

2.0 Hydrogeology 2.1

3.0 Monitoring Plan 3.1

3.1 Groundwater Monitoring Network 3.1

3.2 Constituents 3.2

3.3 Sampling Frequency 3.3

3.4 Changes to Monitoring Program 3.3

4.0 100 Areas 4.1

4.1 Background 4.1
4.1.1 Waste Sites, Discharges, and Groundwater Operable Units 4.1
4.1.2 Groundwater Monitoring Requirements and History 4.1

4.2 Conceptual Model 4.4

4.3 Monitoring Program 4.7

5.0 200 West Area 5.1

5.1 Background 5.1
5.1.1 Waste Sites, Discharges, and Groundwater Operable Units 5.1
5.1.2 Groundwater Monitoring Requirements and History 5.1

5.2 Conceptual Model 5.3

5.3 Monitoring Program 5.3

6.0 200 East Area 6.1

6.1 Background 6.1
6.1.1 Waste Sites, Discharges, and Groundwater Operable Units 6.1
6.1.2 Groundwater Monitoring Requirements and History 6.3

6.2 Conceptual Model 6.3

6.3 Monitoring Program 6.4

7.0 400 Area 7.1

7.1 Background 7.1
7.1.1 Waste Sites 7.1
7.1.2 Groundwater Monitoring Requirements and History 7.1

7.2 Conceptual Model 7.3

7.3 Monitoring Program 7.3

8.0 300 Area 8.1

8.1 Background 8.1
8.1.1 Waste Sites, Discharges, and Groundwater Operable Units 8.1
8.1.2 Groundwater Monitoring Requirements and History 8.2

8.2 Conceptual Model 8.3

8.3 Monitoring Program 8.4

9.0 Richland North Area 9.1

9.1 Background 9.1
9.1.1 Waste Sites, Discharges, and Groundwater Operable Units 9.1
9.1.2 Offsite Sources 9.1
9.1.3 Groundwater Monitoring Requirements and History 9.2

9.2 Conceptual Model 9.3

9.3 Monitoring Program 9.4

10.0 600 Area, Offsite, and Confined Aquifer Monitoring Activities 10.1

10.1 Background 10.1
10.1.1 Waste Sites 10.1
10.1.2 Groundwater Monitoring Requirements and History 10.1

10.2 Conceptual Model 10.2

10.3 Monitoring Program 10.3

11.0 Sampling and Analysis 11.1

11.1 Sampling and Analysis Protocol 11.1

11.2 Quality Assurance and Quality Control 11.1

12.0 Water-Level Monitoring 12.1

13.0 Data Evaluation 13.1

13.1 Data Management 13.1

13.2 Compliance Issues and Data Evaluation 13.1

13.3 Reporting 13.2

14.0 References 14.1

Appendix A – Sampling Matrix for Hanford Groundwater Monitoring A.1

Figures

2.1 Comparison of Generalized Hydrogeologic and Geologic Stratigraphy 2.2

2.2 Hanford Site and Outlying Areas Water-Table Map, March 2000 ..... 2.3

2.3 Distribution of Major Radionuclides in Groundwater at Concentrations Above Maximum Contaminant Levels or Interim Drinking Water Standards, Fiscal Year 2000 ..... 2.4

2.4 Distribution of Major Hazardous Chemicals in Groundwater at Concentrations Above Maximum Contaminant Levels, Fiscal Year 2000 ..... 2.5

4.1 Conceptual Model of Subsurface Contamination in the 100 Areas 4.6

4.2 Groundwater Project Well Locations: 100 B/C Area 4.8

4.3 Groundwater Project Well Locations: 100 K Area 4.9

4.4 Groundwater Project Well Locations: 100 N Area 4.10

4.5 Groundwater Project Well Locations: 100 D Area 4.11

4.6 Groundwater Project Well Locations: 100 H Area 4.12

4.7 Groundwater Project Well Locations: 100 F Area 4.13

4.8 Groundwater Project Well Locations: 600 Area 4.15

5.1 Groundwater Project Well Locations: 200 West Area 5.5

6.1 Locations of 200 East Area Guard Wells 6.6

6.2 Groundwater Project Well Locations: 200 East Area 6.9

7.1 Groundwater Project Well Locations: 400 Area 7.2

8.1 Groundwater Project Well Locations: 300 and Richland North Areas 8.5

10.1 Groundwater Project Well Locations: Central Landfill 10.4

10.2 Groundwater Project Well Locations: Basalt-Confined Aquifer 10.5

Tables

1.1 Objectives of Groundwater Monitoring 1.2

4.1 Selected Waste Sites in the 100 Areas 4.2

4.2 Groundwater Monitoring in the 100 Areas 4.5

5.1 Selected Waste Sites in the 200 West Area 5.2

6.1 Selected Waste Sites in and Downgradient of the 200 East Area 6.2

6.2 200 East Area Guard Wells 6.7

8.1 Selected Waste Sites in the 300 Area 8.2

9.1 Selected Waste Sites in the Richland North Area 9.2

10.1 Selected Waste Sites in the 600 Area 10.2

13.1 Compliance Issues and Methods of Evaluation 13.2

1.0 Introduction

Groundwater is monitored in hundreds of wells at the Hanford Site to fulfill a variety of requirements. Separate monitoring plans are prepared for various requirements, but sampling is coordinated and data are shared among users to avoid duplication of effort. The U.S. Department of Energy (DOE) manages these activities through the Hanford Groundwater Monitoring Project ("groundwater project"), which is the responsibility of Pacific Northwest National Laboratory. The groundwater project does not include all of the monitoring to assess performance of groundwater remediation or all monitoring associated with active facilities.

This document is an integrated monitoring plan for the groundwater project and contains: well and constituent lists for monitoring required by the *Atomic Energy Act of 1954* and its implementing orders ("surveillance monitoring"); other, established monitoring plans by reference; and a master well/constituent/frequency matrix for the entire Hanford Site.

1.1 Purpose

The purpose of this plan is to integrate various requirements for groundwater monitoring on the Hanford Site. Specific objectives of this plan are the following:

- design and describe monitoring well networks, constituent lists, sampling frequency, and quality assurance/quality control for the surveillance monitoring network; explain criteria used to design the program

- encompass *Resource Conservation and Recovery Act of 1976* (RCRA), *Comprehensive Environmental Response, Compensation, and Liability Act of 1980* (CERCLA), Washington Administrative Code (WAC) regulations, and other monitoring plans by reference

- provide well, constituent, and sampling frequency lists for all groundwater monitoring on the site.

This plan is subordinate to the *Environmental Monitoring Plan, U.S. Department of Energy, Richland Operations Office* (DOE 2000), which is required by DOE Orders, and the *Hanford Site Ground-Water Protection Management Plan* (Barnett et al. 1995). This plan describes how DOE will implement the groundwater monitoring requirements described in those documents.

1.2 Objectives of Groundwater Monitoring

The environmental monitoring plan (DOE 2000) lists the purposes and objectives of groundwater monitoring and the groundwater project. These purposes and objectives fall into three general categories: 1) plume and trend tracking, 2) monitoring of treatment/storage/disposal units, and 3) independent assessment of performance monitoring for groundwater remediation activities (Table 1.1).

Table 1.1. Objectives of Groundwater Monitoring

Plume and Trend Tracking
Determine baseline conditions of groundwater quality and quantity.
Characterize and define hydrogeologic, physical, and chemical trends in the groundwater system.
Identify existing and potential groundwater contamination sources.
Assess existing and emerging groundwater quality problems.
Evaluate existing and potential offsite impacts of groundwater contaminants.
Provide data on which decisions can be made concerning land-disposal practices and management and protection of groundwater resources.
Treatment/Storage/Disposal Unit Monitoring
Demonstrate compliance with applicable regulations and orders (RCRA, WAC).
Provide data to permit early detection of groundwater pollution or contamination.
Groundwater Remediation Performance Monitoring
Provide continuing, independent assessment of groundwater remediation activities (groundwater remediation and performance monitoring are conducted by the environmental restoration contractor; currently, Bechtel Hanford Inc.; groundwater project provides independent assessment).

Plume and trend tracking are the primary objectives of surveillance monitoring. Treatment/storage/disposal unit monitoring includes units regulated under RCRA or state codes (recently active sites), CERCLA (past-practice sites), and the *Atomic Energy Act of 1954*. Monitoring associated with remediation activities is the responsibility of the environmental restoration contractor, but the groundwater project is responsible for "providing continuing, independent assessment of groundwater remediation activities" (DOE 2000).

1.3 Organization of This Plan

A brief overview of the hydrogeology of the Hanford Site is provided in Chapter 2 as background for the remainder of the plan. Chapter 3 describes the monitoring program, with an explanation of criteria for choosing well networks, constituent lists, and sampling frequency. Chapters 4 through 10 describe the waste sites, monitoring history, and a conceptual model of the movement of contaminants for each geographic region of the site. Chapter 11 describes the sampling and analysis plan, including methods for sampling and analysis, quality assurance, and quality control. Chapter 12 describes the water-level-monitoring program; Chapter 13 describes data management, compliance issues, and reporting; followed by Chapter 14, the references cited herein.

An integrated monitoring matrix is presented in Appendix A, showing the wells to be sampled in fiscal year 2002. The appendix is updated annually.

2.0 Hydrogeology

The hydrogeology of the Hanford Site has been described in many documents (e.g., Chapter 3 in Hartman 2000). A brief summary is provided here for the reader's convenience.

The uppermost aquifer beneath most of the Hanford Site is unconfined and composed of unconsolidated to semiconsolidated sands and gravels deposited on basalt bedrock. In some areas, deeper parts of the aquifer are locally confined by layers of silt and clay. Confined aquifers occur within the underlying basalt flows and associated sedimentary interbeds. A simplified stratigraphic column is illustrated in Figure 2.1.

Groundwater in the unconfined aquifer system generally moves from recharge areas along the western boundary of the site to the east and north toward the Columbia River, which is the major discharge area. This natural flow pattern was altered by the formation of groundwater mounds created by large volumes of artificial recharge at wastewater-disposal facilities. These mounds are declining, and groundwater flow is gradually returning to earlier patterns. Figure 2.2 shows a water-table map for March 2000.

The extent of major radionuclide contaminants in groundwater in fiscal year 2000 is illustrated in Figure 2.3. Iodine-129, strontium-90, technetium-99, tritium, and uranium were present at levels above drinking water standards. Carbon-14, cesium-137, and plutonium exceeded standards in smaller areas. The extent of major hazardous chemical constituents in fiscal year 2000 is shown in Figure 2.4. The most significant of these include carbon tetrachloride, chromium, and nitrate. Arsenic, fluoride, and trichloroethene are also elevated in smaller areas.

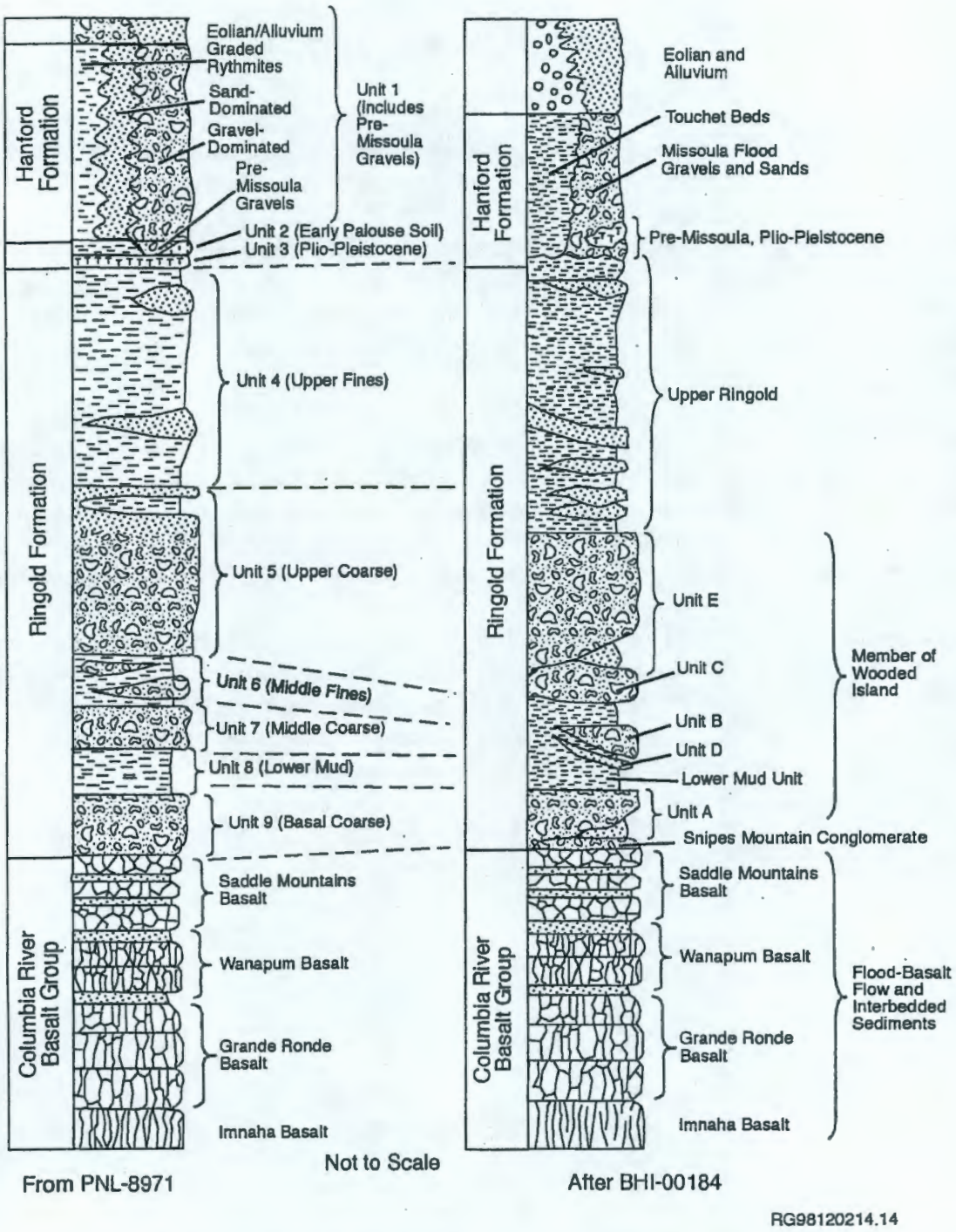

Figure 2.1. Comparison of Generalized Hydrogeologic and Geologic Stratigraphy

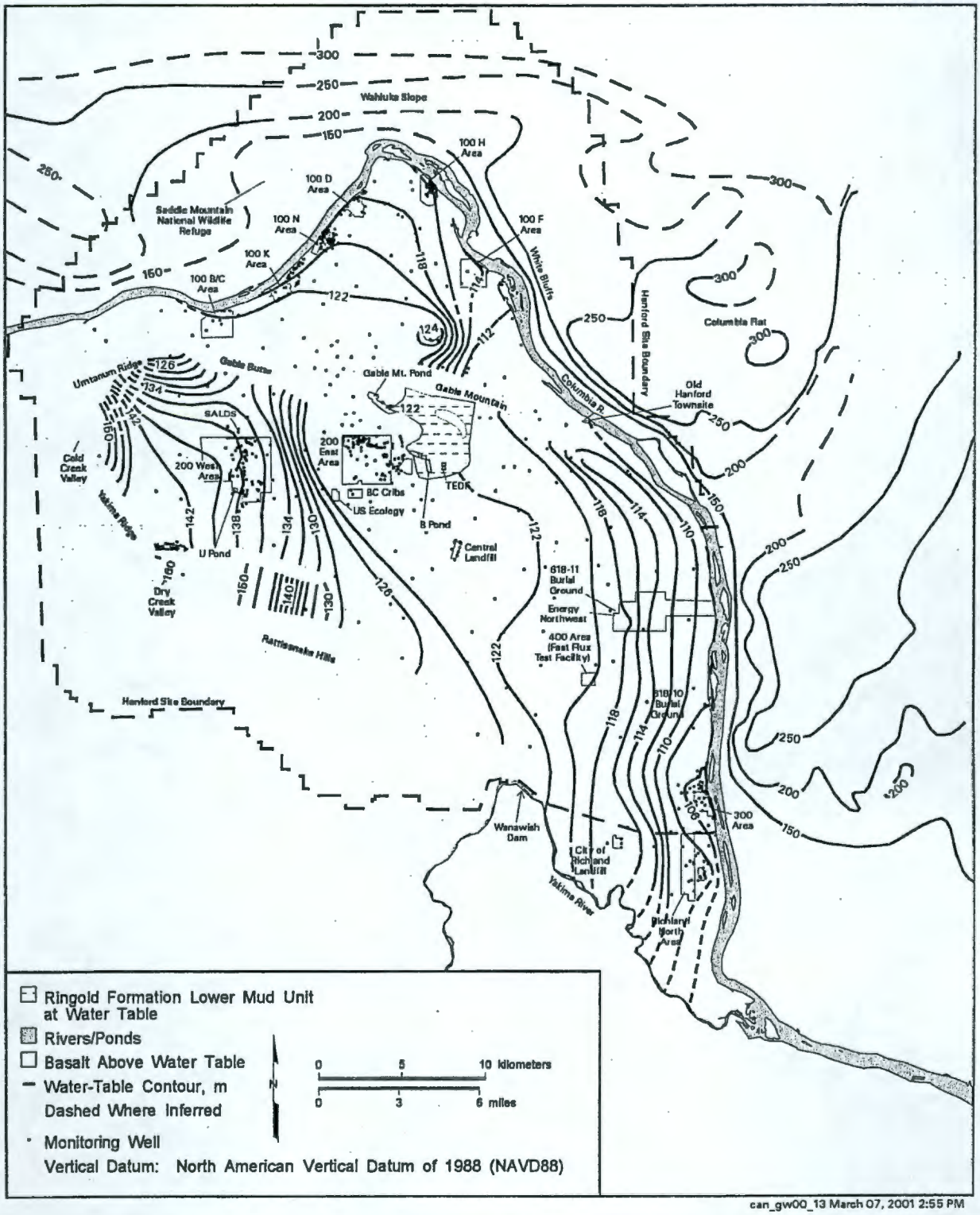

Figure 2.2. Hanford Site and Outlying Areas Water-Table Map, March 2000 (from Hartman et al. 2001)

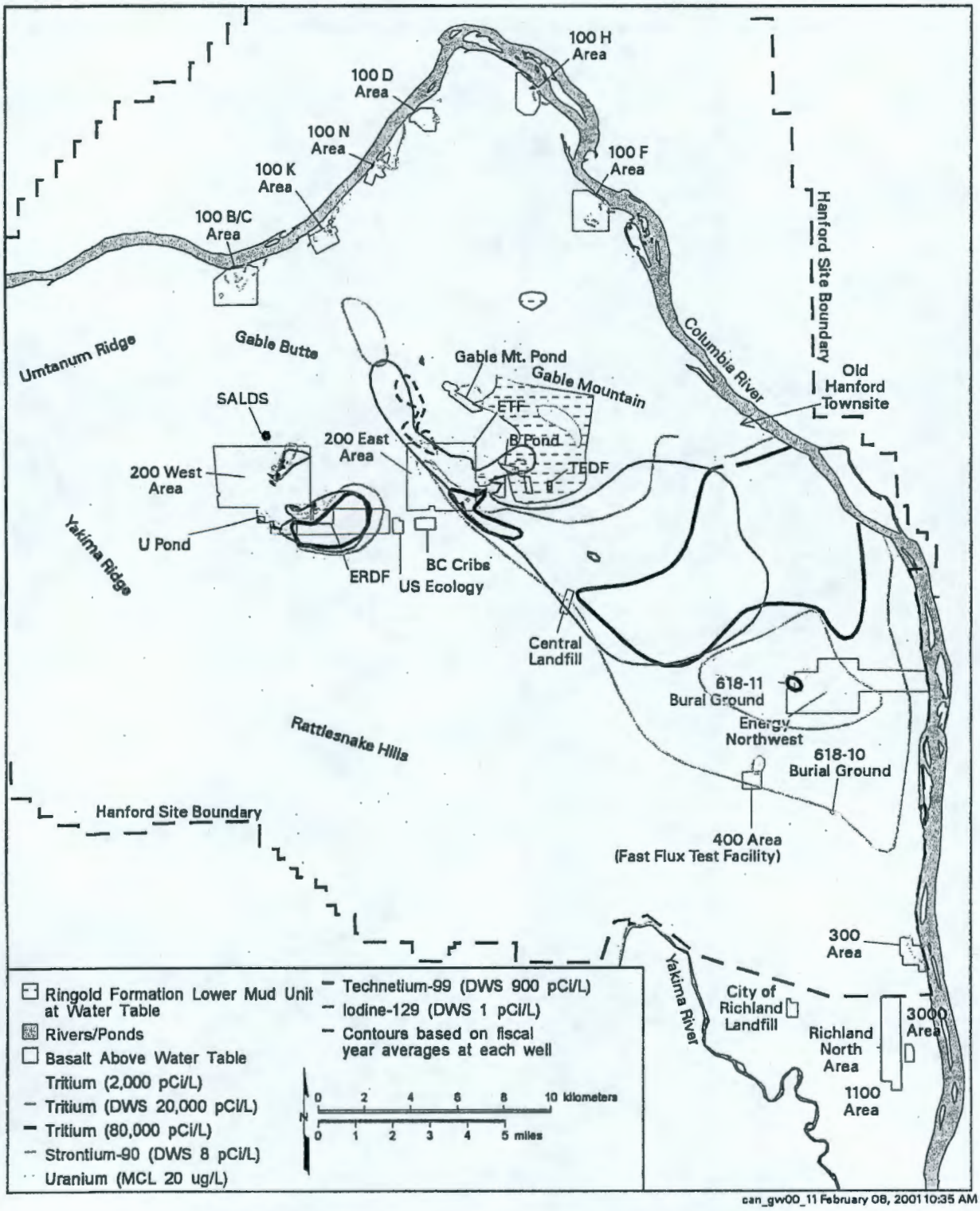

Figure 2.3. Distribution of Major Radionuclides in Groundwater at Concentrations Above Maximum Contaminant Levels (MCLs) or Interim Drinking Water Standards (DWSs), Fiscal Year 2000 (Hartman et al. 2001)

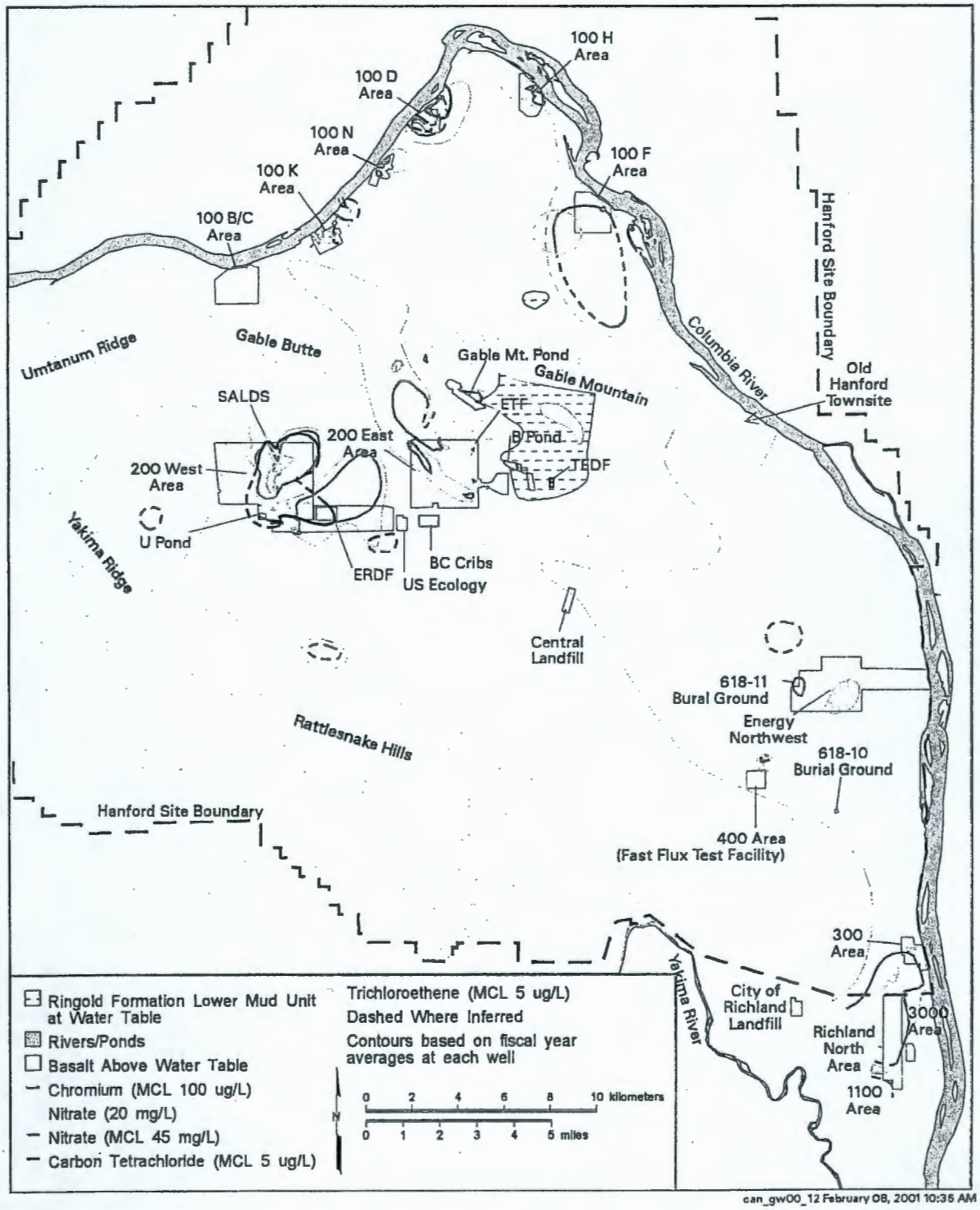

Figure 2.4. Distribution of Major Hazardous Chemicals in Groundwater at Concentrations Above Maximum Contaminant Levels (MCLs), Fiscal Year 2000 (Hartman et al. 2001)

3.0 Monitoring Program

The integrated sampling and analysis matrix for the groundwater project is given in Appendix A. The matrix was designed for use in fiscal year 2002, but also includes wells that will be sampled every 2 or 3 years, as discussed in Section 3.3. The matrix includes well name, program, project, sampling frequency, and constituents to be monitored. Additional details, such as schedule, analytical methods, etc., reside in a project database.

3.1 Groundwater Monitoring Network

Wells on the Hanford Site are monitored in compliance with: 1) the *Atomic Energy Act 1954* and its implementing orders ("surveillance monitoring"), 2) CERCLA operable units, 3) remedial action performance assessment, 4) RCRA, and 5) WAC permits. Monitoring networks for items 2 through 5 are defined in monitoring plans, interim records of decision, permits or change agreements listed in Chapters 4 through 10. These monitoring networks are included in the monitoring matrix of Appendix A. The criteria for choosing wells for surveillance monitoring are discussed below.

1. Defining plumes — A representative areal distribution of wells within the plume is monitored, with an emphasis on wells with the highest concentrations of contaminants and wells near plume boundaries. Some wells in uncontaminated areas between plumes are also monitored to help control interpretation of plume boundaries and to monitor plume migration. Plumes migrating onto the site from offsite sources are also monitored (e.g., agricultural effects, Richland Landfill, Framatome ANP [formerly Siemens Power Corporation]). A geostatistical approach was employed to determine which wells should be sampled to track major plumes from the 200 West and 200 East Areas (discussed in Chapters 5 and 6).

2. Monitoring contaminant sources — Waste-disposal facilities not regulated by RCRA or the WAC are included in surveillance monitoring (e.g., 100 K basins, 216-U-1 crib). Wells downgradient of these facilities are monitored to detect their impact on groundwater.

3. Interval monitored — Most of the groundwater contamination on the Hanford Site is contained in the uppermost (unconfined) aquifer, so most of the monitoring wells are screened there. Newer wells installed for RCRA and CERCLA are screened across the water table and monitor the top 3 to 10 meters of the unconfined aquifer. Wells that monitor a longer interval are less desirable because contaminants could be diluted from representative concentrations to below detection limits. A few wells monitor deeper intervals of the suprabasalt sediments or confined aquifers in the basalt. These wells are sampled to monitor whether contamination has migrated deeper in the hydrologic system.

4. Historical data — Previous groundwater chemistry or water-level data in a well are useful for monitoring trends and for determining sampling frequency and constituent lists. Wells with historical data are preferable to those without.

5. Adequacy of well construction — Wells with poor seals, broken casing, or other problems may not provide representative data, and will be remediated or decommissioned.

6. Amount of water in the well — Declining water levels are causing some wells to go dry. Wells that are likely to contain sufficient water for sampling are chosen for the network.

7. Proximity to the Columbia River — In some cases, it is desirable to monitor wells very near the river shore to assess what concentrations of contaminants are entering the river. In other cases, it is more advantageous to choose wells farther inland to avoid fluctuations in concentration caused by bank storage effects.

8. Use by other requirements of the groundwater project (e.g., RCRA, CERCLA) — Wells being sampled for other purposes are used for surveillance monitoring, where possible, for a more cost-effective program.

9. "Guard wells" — Key areas have been identified as being of special interest: bands of wells in Gable Gap and southeast of the 200 East Area were chosen to monitor contamination migrating out of the 200 Areas (discussed in Chapter 6), wells near the Columbia River, wells in the southern portion of the site near the city of Richland's North Well Field and recharge basins.

10. Performance assessment — The environmental restoration contractor (i.e., Bechtel Hanford, Inc.) conducts performance assessment monitoring in conjunction with remedial actions. The groundwater project is responsible for providing independent assessment of remedial actions, so wells near the remedial actions are included.

3.2 Constituents

Constituents are included in the sampling matrix of Appendix A. This matrix is an abbreviated version of the sampling matrix maintained by the groundwater project, which specifies various methods of analysis for some constituents.

The following criteria were considered to determine what analyses should be run on the samples for surveillance monitoring:

1. Proximity to known plumes or waste sites — If a well is located in a contaminant plume or downgradient of a plume, it is generally sampled for that contaminant.

2. Historical data in well — Wells are generally not sampled for constituents that have not been detected or are below some level of interest (e.g., drinking water standards) unless they are monitoring movement of a nearby plume.

3. Statistical modeling (discussed in Chapter 6).

4. Use for other requirements — If there is a choice of analytical method for a desired constituent, the method used for other monitoring purposes is chosen if it is satisfactory for surveillance monitoring.

5. State of Washington Department of Health constituents — Constituents, including total alpha, anions, total beta, gamma, iodine-129, technetium-99, tritium, and uranium isotopes, are co-sampled to provide a quality control check.

The choice of constituents for RCRA, CERCLA, and other monitoring requirements are based on waste history, permit conditions, and constituents of concern, as discussed in their monitoring plans.

3.3 Sampling Frequency

Sampling frequency for RCRA, CERCLA, and other monitoring requirements are determined by regulation, permits, or other agreements. Frequency for plume and trend tracking are based on the following criteria:

1. Variability of historical data — If previous concentrations are level or are on a steady trend, less-frequent sampling (every 3 years) is sufficient. Wells with larger variability are sampled more frequently (annually or more often).

2. Proximity to key areas — Guard wells (see Section 3.1) and wells monitoring source areas are sampled more frequently.

3. Mobility of contaminants in groundwater — Contaminants with greater mobility (e.g., tritium) may be sampled more frequently than those that are not very mobile in groundwater (e.g., strontium-90).

3.4 Changes to Monitoring Program

As data are received and evaluated, changes will be made to the program, as needed. For example, if the concentration of a contaminant in a well increases suddenly, an additional sample may be collected and analyzed to confirm or refute the initial result. This type of "one-time" change may be made without revision of this plan.

Each year the well/constituent matrix in this plan will be reviewed for adequacy and revised for the following fiscal year. These revisions will incorporate any changes made to monitoring plans for RCRA, CERCLA, and other requirements.

4.0 100 Areas

For the purposes of this plan, "100 Areas" describes that portion of the Hanford Site north of Gable Mountain and Gable Butte and south of the Columbia River and includes the six reactor areas (B/C, K, N, D, H, and F [upstream to downstream]) and the 600 Area in between.

4.1 Background

Hundreds of waste sites have been identified in the 100 Areas, including fuel storage or retention basins that leaked; effluent disposal cribs, ditches, and drains; and various spills or other unplanned releases. Those with site-specific monitoring requirements and those that appear to have affected groundwater quality are listed in Table 4.1.

4.1.1 Waste Sites, Discharges, and Groundwater Operable Units

Inactive radiological or mixed waste sites in the 100 Areas are being cleaned up or monitored under the requirements of CERCLA or as RCRA past-practice sites. Four sites are regulated under RCRA because they were more recently active and contained dangerous waste constituents. Another RCRA site, 120-D-1 ponds, was "clean-closed," and no longer requires monitoring. Two sites currently discharge nondangerous effluent to the ground (sanitary waste and filter backwash in the 100 N Area).

Groundwater beneath the reactor areas and surrounding areas is divided into five groundwater operable units: 100-BC-5 (100 B/C Area), 100-KR-4 (100 K Area), 100-NR-2 (100 N Area), 100-HR-3 (100 D and 100 H Area), and 100-FR-3 (100 F Area). Pump-and-treat systems are active in the 100 K, 100 D, and 100 H Areas for chromium and in the 100 N Area for strontium-90. An in situ treatment system is active in the 100 D Area to chemically reduce hexavalent chromium to insoluble chromium compounds (redox manipulation). All of these remediation systems are considered interim actions; final remedial actions have not yet been selected.

4.1.2 Groundwater Monitoring Requirements and History

Limited groundwater monitoring has been conducted in the reactor areas since the 1940s. Very few monitoring wells existed in the early decades but more were installed in the 100 K, 100 N, and 100 H Areas in the 1970s and monitored for DOE requirements. RCRA monitoring began in the late 1980s in the 100 N and 100 H Areas, and in the early 1990s in the 100 D Area, so additional wells were installed. CERCLA investigations and cleanup actions in the 1990s resulted in the installation of dozens more wells, spread among the reactor areas and the intervening 600 Area between the 100 D and 100 H Areas.

CERCLA interim actions in the 100 K, 100 N, 100 D, and 100 H Areas include specific monitoring requirements. CERCLA operable unit monitoring networks have also been defined for these areas and for

Table 4.1. Selected Waste Sites in the 100 Areas[a]

Facility (period of use)	Waste Type	Constituents of Interest for Groundwater Monitoring	Status
100 B/C Area			
116-B-11 (1944-1968) and 116-C-5 (1952-1969) retention basins	Reactor coolant effluent; leaks known	Radionuclides, metals strontium-90, chromium	Past-practice; contaminated soil removed; backfilled
116-B-1 (1950-1968) and 116-C-1 (1952-1968) waste-disposal trenches	Coolant effluent from fuel-element failure (highly radioactive)	Radionuclides	Past-practice; contaminated soil removed
116-B-5 crib (1950-1968)	Process effluent	Tritium	Past-practice; contaminated soil removed
118-B-6 burial ground (1950-1953)	Contaminated equipment	High-level tritium	Past-practice
Storage tanks and transfer facilities (1944-1969)	Sodium dichromate leakage from water-treatment facilities	Chromium	Past-practice
100 K Area			
Reactor buildings fuel-storage basins (KE: 1955-1971; 1975-present. KW: 1955-1971; 1981-present)	Radionuclide-contaminated water; leaks known	Tritium, strontium-90	Active
116-KE-3 (1955-1971) and 116-KW-2 (1955-1970) french drain/reverse well	Effluent from fuel-storage basin drainage collection	Tritium, strontium-90	Past-practice
116-KE-1 (1955-1971) and 116-KW-1 (1955-1971) cribs	Reactor condensate	Tritium, carbon-14	Past-practice
116-K-2 trench (1955-1971)	Reactor coolant water, decontamination liquids	Chromium, strontium-90	Past-practice
116-KW-3 (1954-1970) and 116-KE-4 (1955-1971) retention basins	Reactor coolant; leaks known	Radionuclides	Past-practice
Storage tanks and transfer facilities	Sodium dichromate leakage from 183-KE and 183-KW water-treatment facilities	Chromium	Past-practice
100 N Area			
1301-N liquid waste-disposal facility (1963-1985)	Reactor coolant	Strontium-90, tritium, minor hazardous constituents[b]	RCRA past-practice
1325-N liquid waste-disposal facility (1983-1989)	Reactor coolant	Strontium-90, tritium, minor hazardous constituents[b]	RCRA past-practice; excavation in progress

Table 4.1. (contd)

Facility (period of use)	Waste Type	Constituents of Interest for Groundwater Monitoring	Status
1324-NA percolation pond. (1986-1990)	Treated demineralizer effluent	Sulfate, sodium, pH[b]	RCRA past-practice
Fuel station	Fuel tank leaks confirmed	Hydrocarbons	Past-practice
N Reactor basins	Fuel-storage basins	Radionuclides	Inactive
183-N backwash discharge pond (1983-present)	Filter backwash	None	Active
124-N-10 sewage lagoon (1987-present)	Sanitary waste	Nitrate, coliform	Active; WAC permitted
100 D Area			
116-D-7 (1944-1967) and 116-DR-9 (1950-1967) retention basins	Reactor coolant; leaks known	Radionuclides, chromium	Past-practice; removed and backfilled
116-D-1 (1947-1967) and 116-DR-2 (1950-1967) trenches	Highly radioactive coolant from fuel-element failure	Radionuclides	Past-practice; removed and backfilled
Reactor cribs, drains	Water and sludges from fuel-storage basins; decontamination solutions; condensate from inert gas system	Carbon-14, nitrate, strontium-90	Past-practice; contaminated soil removed
Storage tanks and transfer facilities	Sodium dichromate leakage from corrosion inhibitor	Chromium	Past-practice
120-D-1 ponds (1977-1994)	Effluent from water treatment	pH, mercury[b]	Contaminated soil removed; RCRA clean closed[c]
100 H Area			
116-H-7 (107-H) retention basin (1949-1965)	Reactor coolant; leaks known	Tritium, strontium-90	Past-practice; contaminated soil removed
116-H-1 (107-H) trench (1952-1965)	Highly radioactive coolant from reactor fuel-element failure	Tritium, strontium-90, nitrate	Past-practice; contaminated soil removed
Reactor cribs, drains	Water and sludge from fuel-storage basins; decontamination solutions	Chromium	Past-practice
183-H solar evaporation basins (1973-1985)	Neutralized acid etch solutions	Technetium-99, uranium, nitrate, chromium, fluoride	RCRA[d]; removed and backfilled

Table 4.1. (contd)

Facility (period of use)	Waste Type	Constituents of Interest for Groundwater Monitoring	Status
100 F Area			
116-F-14 retention basin and pipelines (1945-1965)	Reactor coolant; leaks known	Strontium-90, chromium	Past-practice; excavated
116-F-2 trench (1950-1965)	Highly radioactive coolant	Strontium-90, chromium	Past-practice
116-F-9 trench (1963-1976)	Cleaning waste from experimental animal laboratories	Radionuclides	Past-practice
116-F-3 (1947-1951) and 116-F-6 (1952-1965) trenches	Reactor coolant and sludge	Radionuclides	Past-practice;
116-F-1 trench (1953-1965)	Liquid waste from reactor and associated buildings	Radionuclides, metals, uranium, strontium-90, nitrate	Past-practice
118-F-1 (1954-1965) and 118-F-6 (1965-1973) solid waste-burial grounds	Contaminated equipment, animal waste, coal ash	Tritium, plutonium	Past-practice

(a) Sites with specific groundwater monitoring requirements and those that appear to have affected groundwater quality.
(b) Known or suspected in waste; not significantly detected in groundwater to date.
(c) Clean closed in 1999 (no waste left in place). No further RCRA monitoring required.
(d) Groundwater beneath 183-H to be remediated under CERCLA.

the 100 B/C and 100 F Areas. The K Basins, where spent reactor fuel rods are stored, have leaked in the past and are monitored under DOE Order 5400.1. Monitoring plans for the K Basins, CERCLA, and RCRA are referenced in Table 4.2.

The *Atomic Energy Act of 1954* and DOE Order 5400.1 also require sitewide surveillance monitoring to track contaminant plumes. This document serves as the monitoring plan for surveillance monitoring performed per DOE orders.

4.2 Conceptual Model

The most widespread contaminants of concern in 100 Areas' groundwater are hexavalent chromium, nitrate, and tritium. Groundwater is locally contaminated with carbon-14, strontium-90, sulfate, technetium-99, trichloroethene, and uranium. Groundwater also flows into the 100 Areas through the gap between Gable Mountain and Gable Butte, carrying contamination from the 200 Areas.

Table 4.2. Groundwater Monitoring in the 100 Areas

Monitoring Requirement (monitoring plan reference)	Comments
100 B/C Area	
CERCLA (Federal Facility Agreement and Consent Order Change Control Form M-15-99-03; Sweeney 2000a)	Long-term plume monitoring
100 K Area	
CERLCA (ROD 1996a; DOE 1997a)	CERCLA interim action for chromium; wells near 116-K-2 trench[a]
CERCLA (National Priorities List Change Control Form 108, November 20, 1996)	100-KR-4 Operable Unit remedial investigation
DOE Order 5400.1 (Johnson et al. 1995)	KE and KW fuel storage basins
100 N Area	
RCRA (Hartman 1996)	1301-N, 1324-N/NA, 1325-N sites
CERCLA (National Priorities List Change Control Form 113, March 25, 1997; DOE 2001)	N springs expedited response action (strontium-90 plume near 1301-N)[a]
CERCLA (Federal Facility Agreement and Consent Order Change Control Form M-15-96-08, October 9, 1996; Borghese et al. 1996)	100-NR-2 Operable Unit remedial investigation; also includes RCRA wells of Hartman (1996)
100 D Area	
CERCLA (ROD 1996a, DOE 1997a)	CERCLA interim action for chromium; wells near retention basins and disposal trenches[a]
CERCLA (ROD 1999)	100-HR-3 record of decision amended to include in situ redox manipulation in southwestern 100 D Area.
CERCLA (National Priorities List Change Control Form 107, November 20, 1996)	100-HR-3 (D Area) Operable Unit remedial investigation
100 H Area	
RCRA (Hartman 1997)	183-H solar evaporation basins
CERCLA (ROD 1996a; DOE 1997a)	CERCLA interim action for chromium[a]
CERLCA (Peterson and Raidl 1996; National Priorities List Change Control Form 107, November 20, 1996)	100-HR-3 (H Area) Operable Unit remedial investigation
100 F Area	
CERLCA (Federal Facility Agreement and Consent Order Change Control Form M-15-99-02; Sweeney 2000b)	Long-term plume monitoring
(a) Groundwater monitored independently of groundwater project.	

Contaminated effluent from leaking retention basins and disposal trenches has reached the soil in the 100 Areas for ~50 years. Radionuclides with short half-lives decayed in the retention basins or in the vadose zone. Nonradioactive constituents and longer-lived radionuclides were carried down through the vadose zone beneath the waste sites. Some of these sorbed to sediment, some remained in the moisture in the vadose zone, and large quantities were carried into the groundwater (Figure 4.1).

When the reactors were active, huge volumes of water were discharged to the ground, creating large groundwater mounds that disrupted the natural patterns of groundwater flow. The contaminants moved outward on these mounds, contaminating a larger area in the saturated zone than in the vadose zone. The mounds dissipated after discharges ceased, and groundwater flow resumed its normal pattern (i.e., toward the river). Groundwater beneath the 100 Areas continues to carry contaminants to the river, where it discharges from springs, seeps, and through the riverbed below the water line. Groundwater nearest the river often has lower concentrations of contaminants because of dilution. When river stage is high, the water table may rise into the former mound areas and mobilize some constituents (see Figure 4.1) or it may dilute contaminants further. This influx of river water also temporarily disrupts the direction and rate of groundwater flow. Locally, groundwater extraction and injection also affect flow directions and intercept contaminants before they reach the river.

The vertical component of groundwater flow in the 100 Areas is generally upward, and most of the contamination is limited to the unconfined aquifer. However, it is likely that when groundwater mounds were present, there was a significant downward gradient, and several wells that monitor the confined Ringold or basalt-confined aquifers appear to be contaminated.

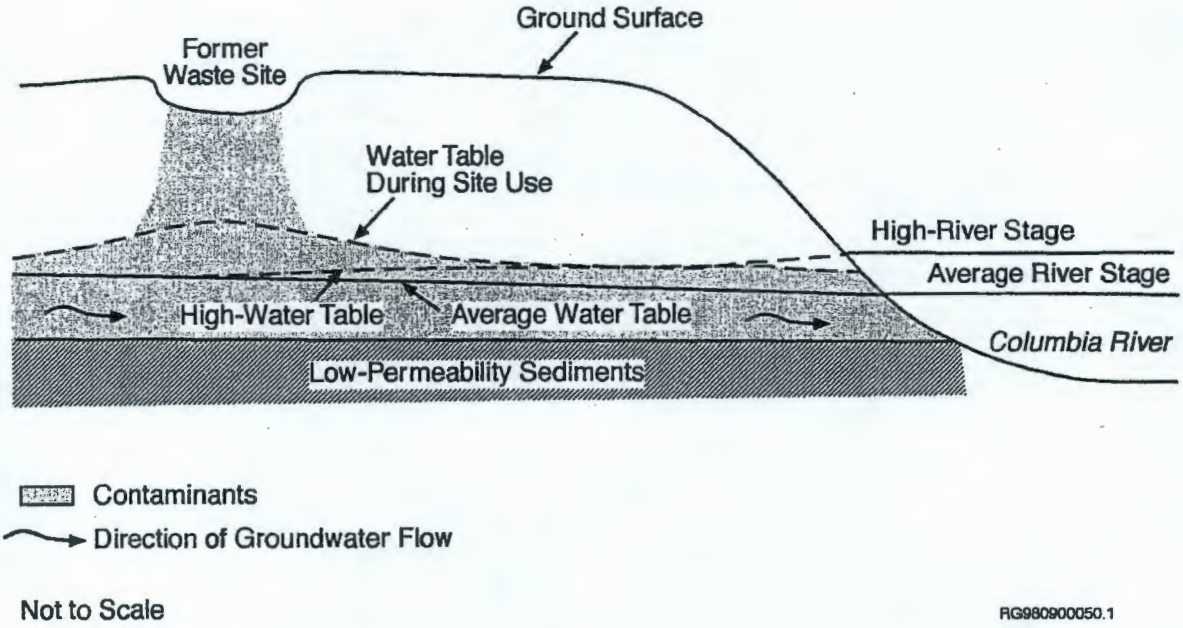

Figure 4.1. Conceptual Model of Subsurface Contamination in the 100 Areas

Contaminant concentrations are expected to decrease with time because of dispersion, dilution, radioactive decay, remediation, and discharge to the river. There are no new sources of contamination, but concentrations will vary because of plume movement and mobilization of vadose zone contamination.

4.3 Monitoring Program

Locations of monitoring wells for the 100 Areas are illustrated in Figures 4.2 through 4.8 and sampling requirements are listed in Appendix A. In addition to the shallow unconfined wells, the network includes most of the few available deeper wells (completed in the confined Ringold or the basalt-confined aquifer). Most of the 600 Area wells will be sampled every 3 years. Wells in the reactor areas are sampled every year, except for those wells near the river or wells with highly variable concentrations that are sampled more frequently. Wells monitoring the in situ redox manipulation application in the 100 D Area are monitored quarterly.

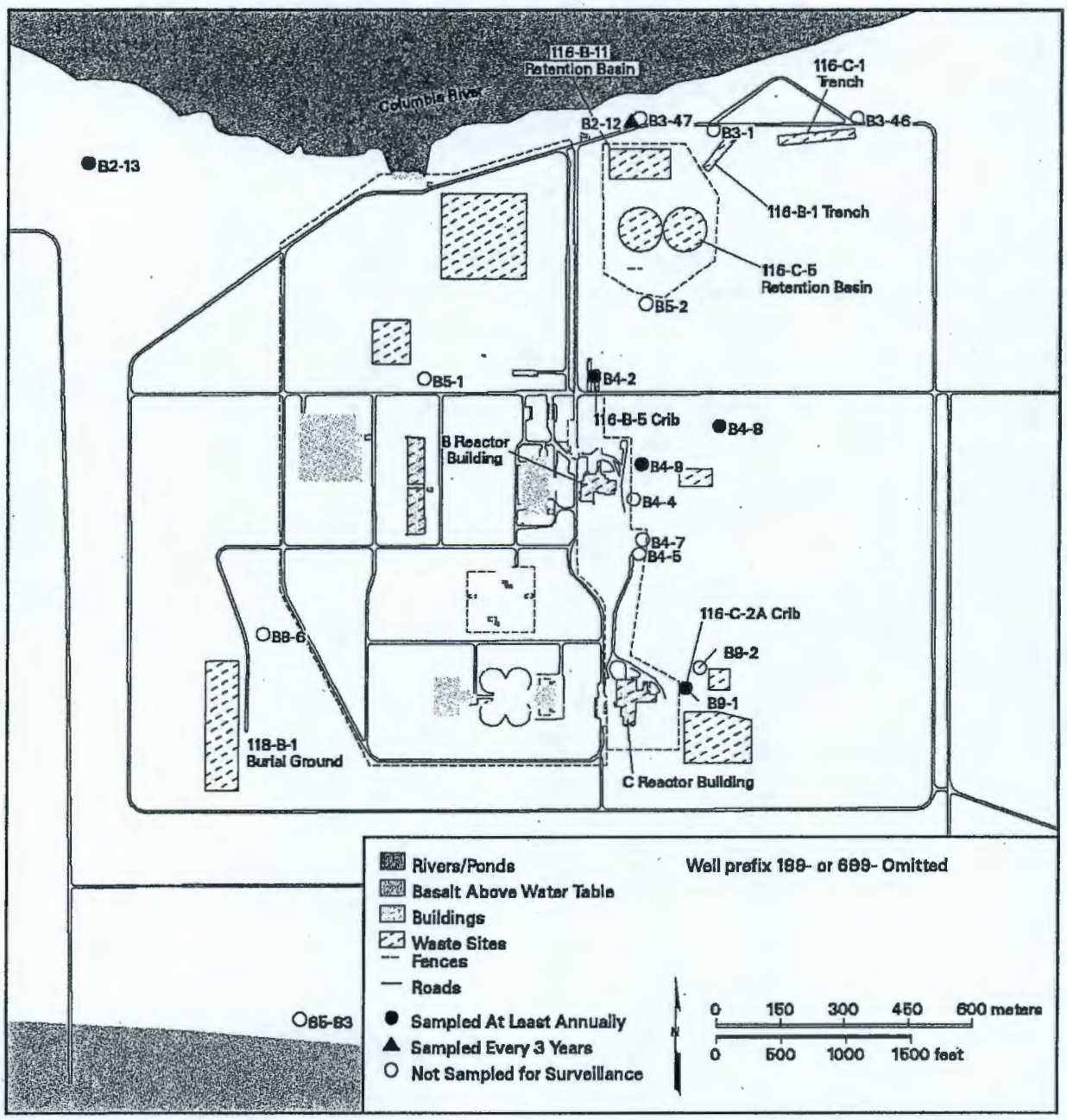

Figure 4.2. Groundwater Project Well Locations: 100 B/C Area

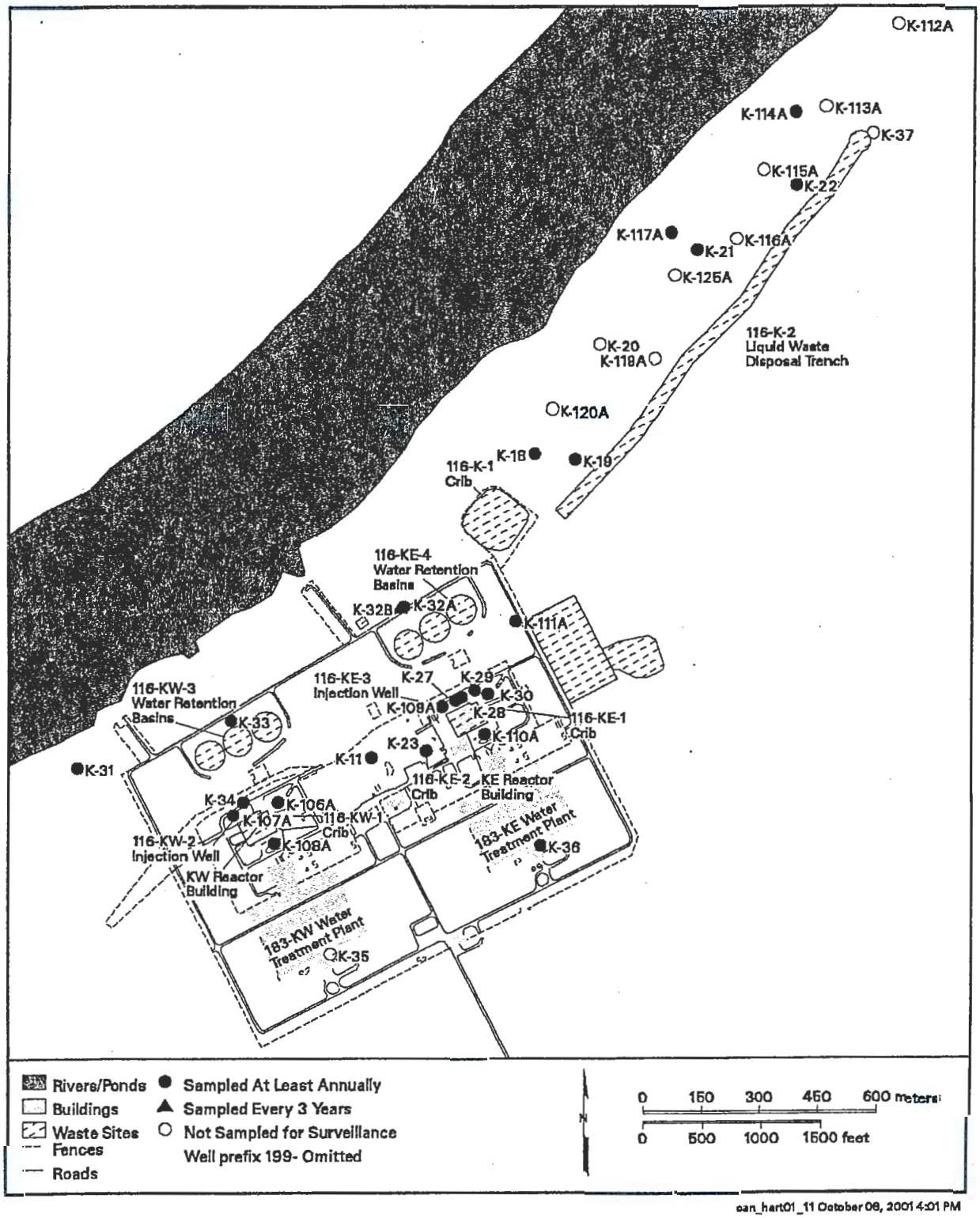

Figure 4.3. Groundwater Project Well Locations: 100 K Area

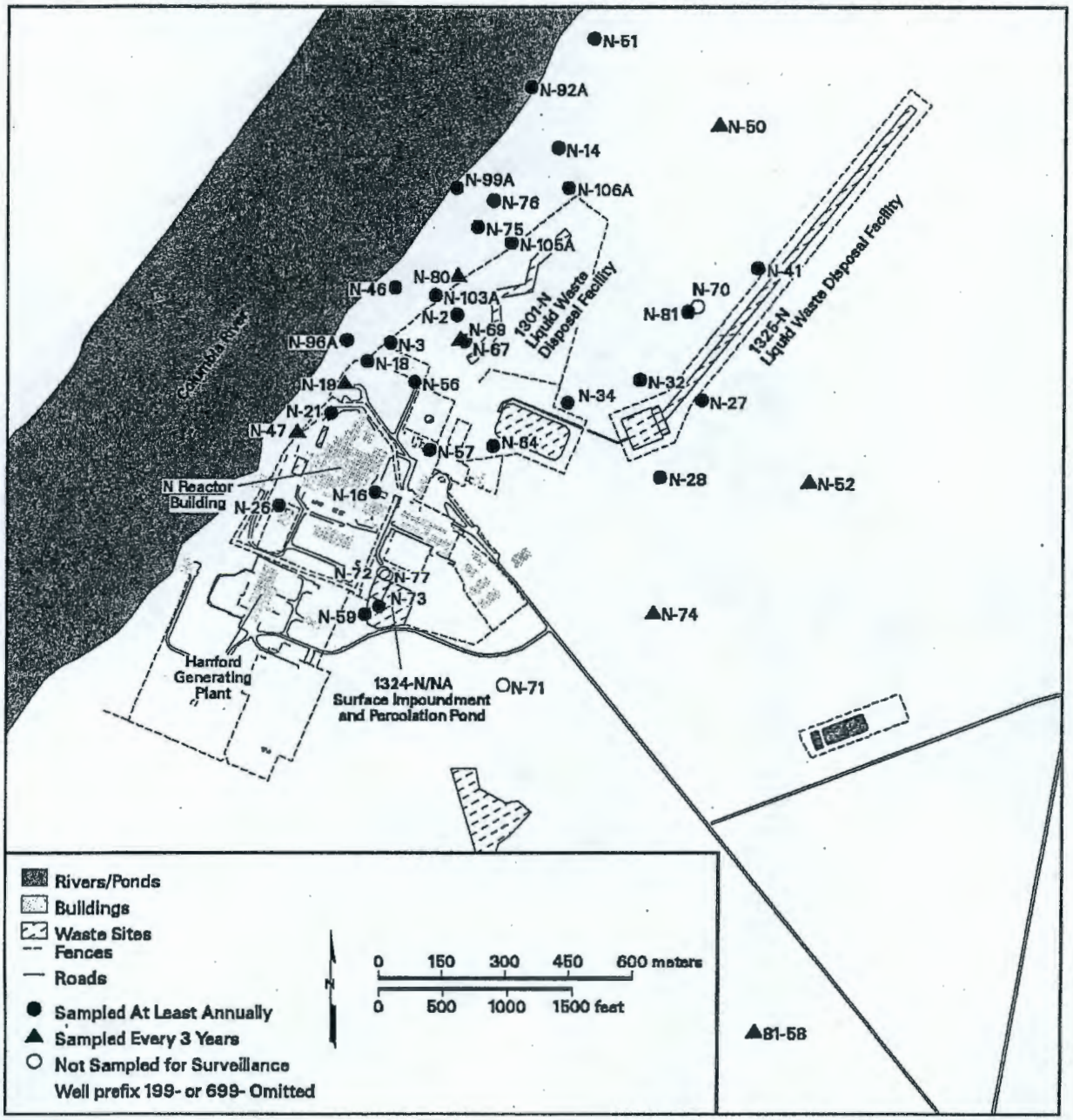

Figure 4.4. Groundwater Project Well Locations: 100 N Area

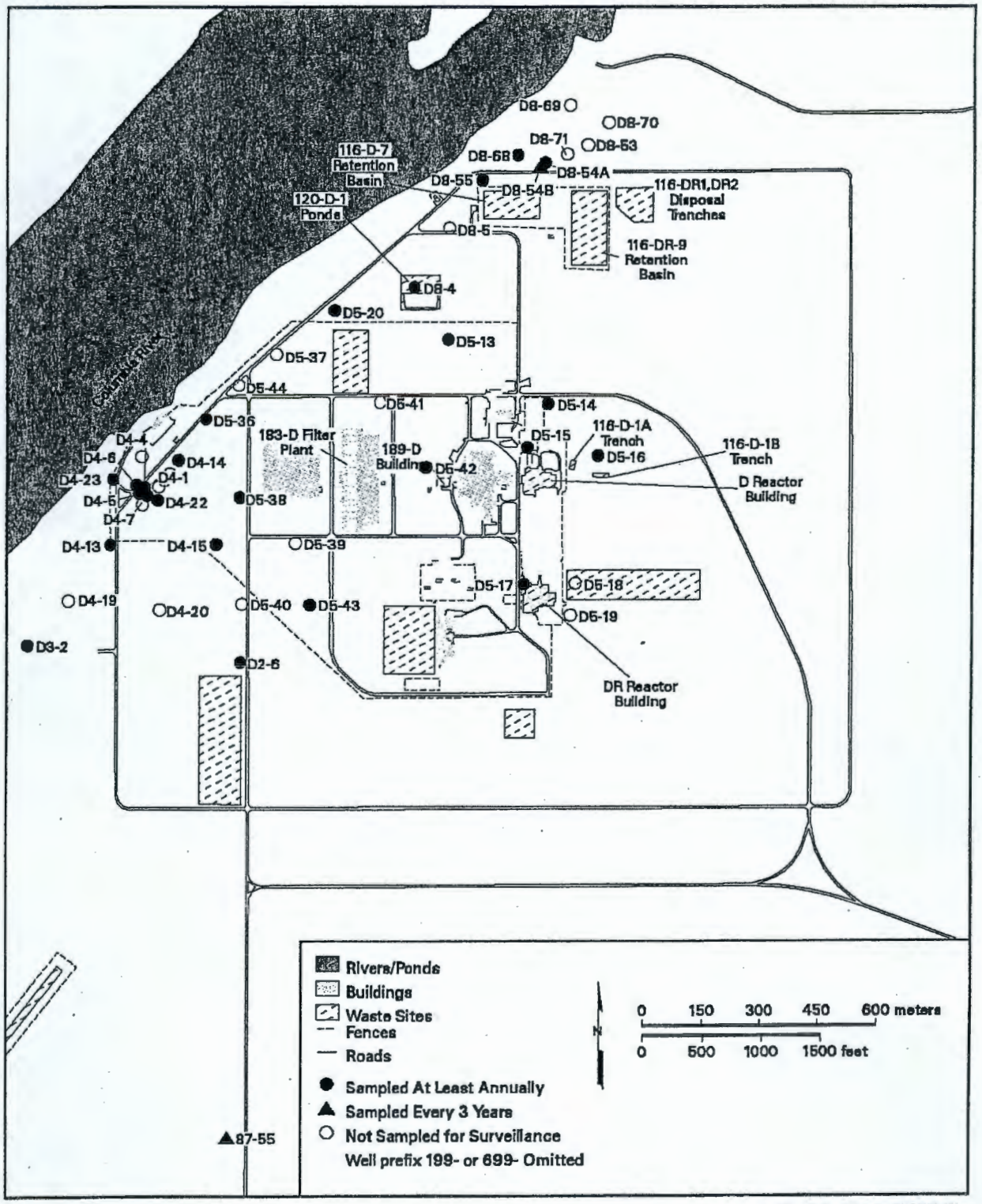

Figure 4.5. Groundwater Project Well Locations: 100 D Area

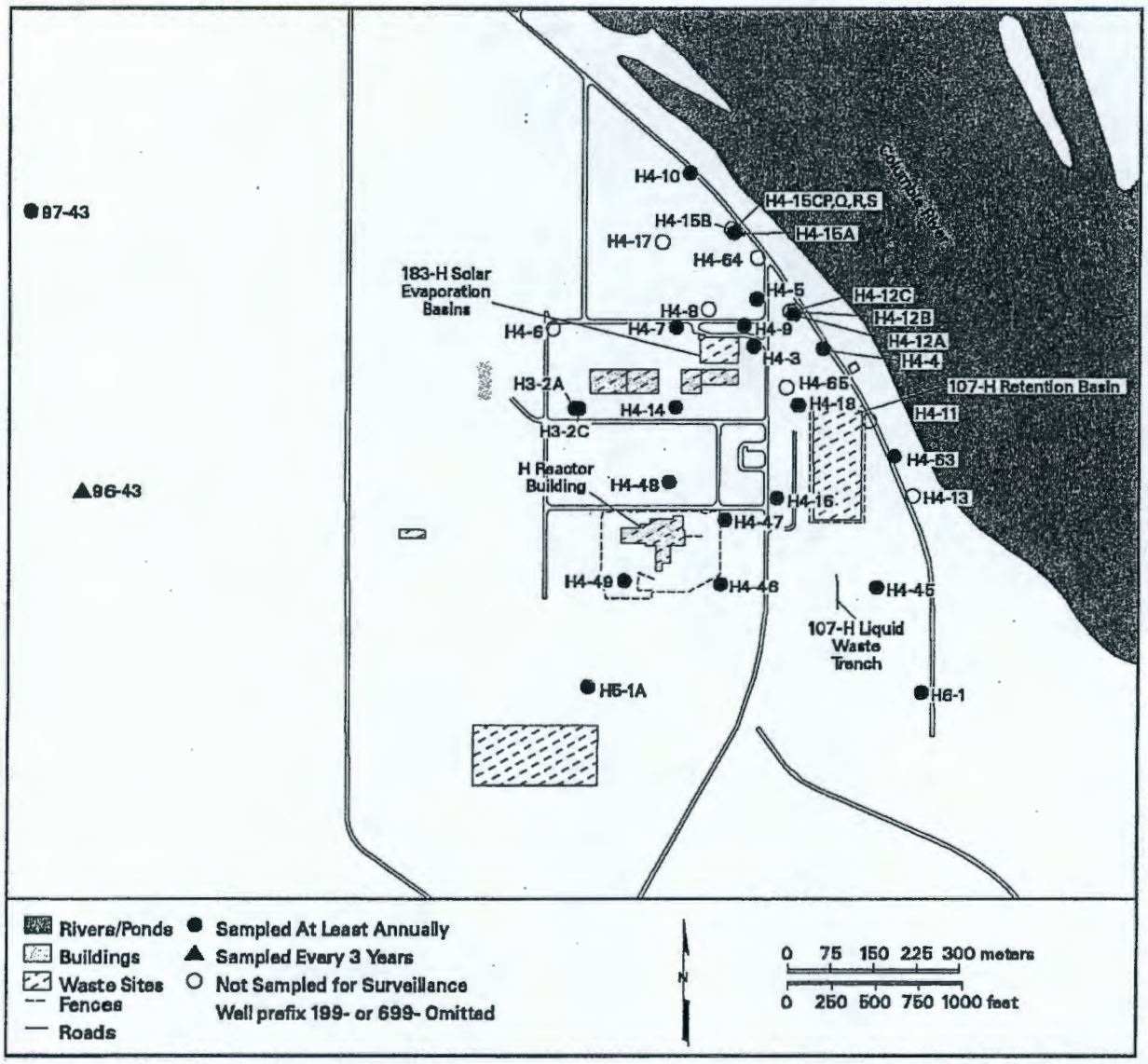

Figure 4.6. Groundwater Project Well Locations: 100 H Area

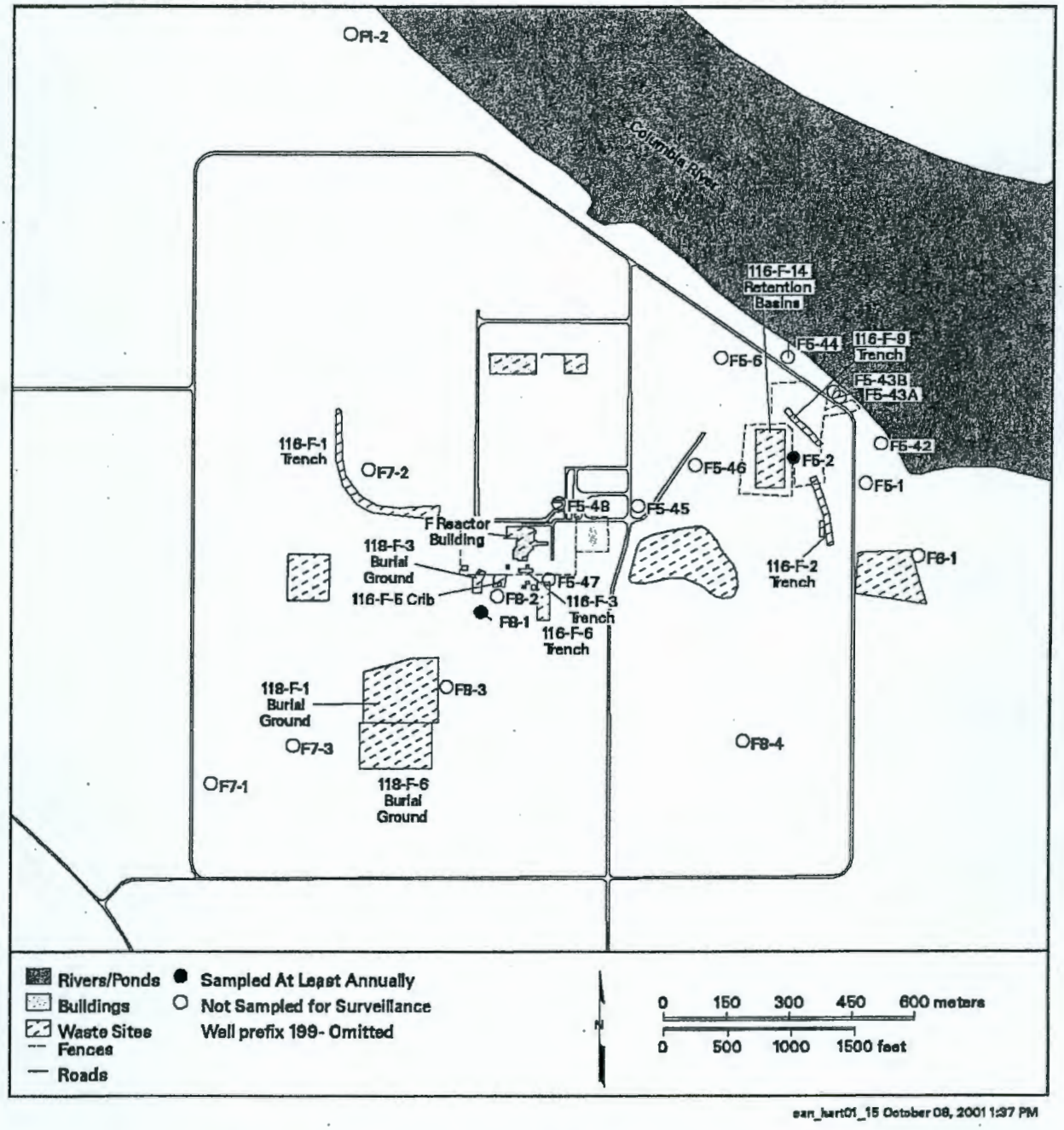

Figure 4.7. Groundwater Project Well Locations: 100 F Area

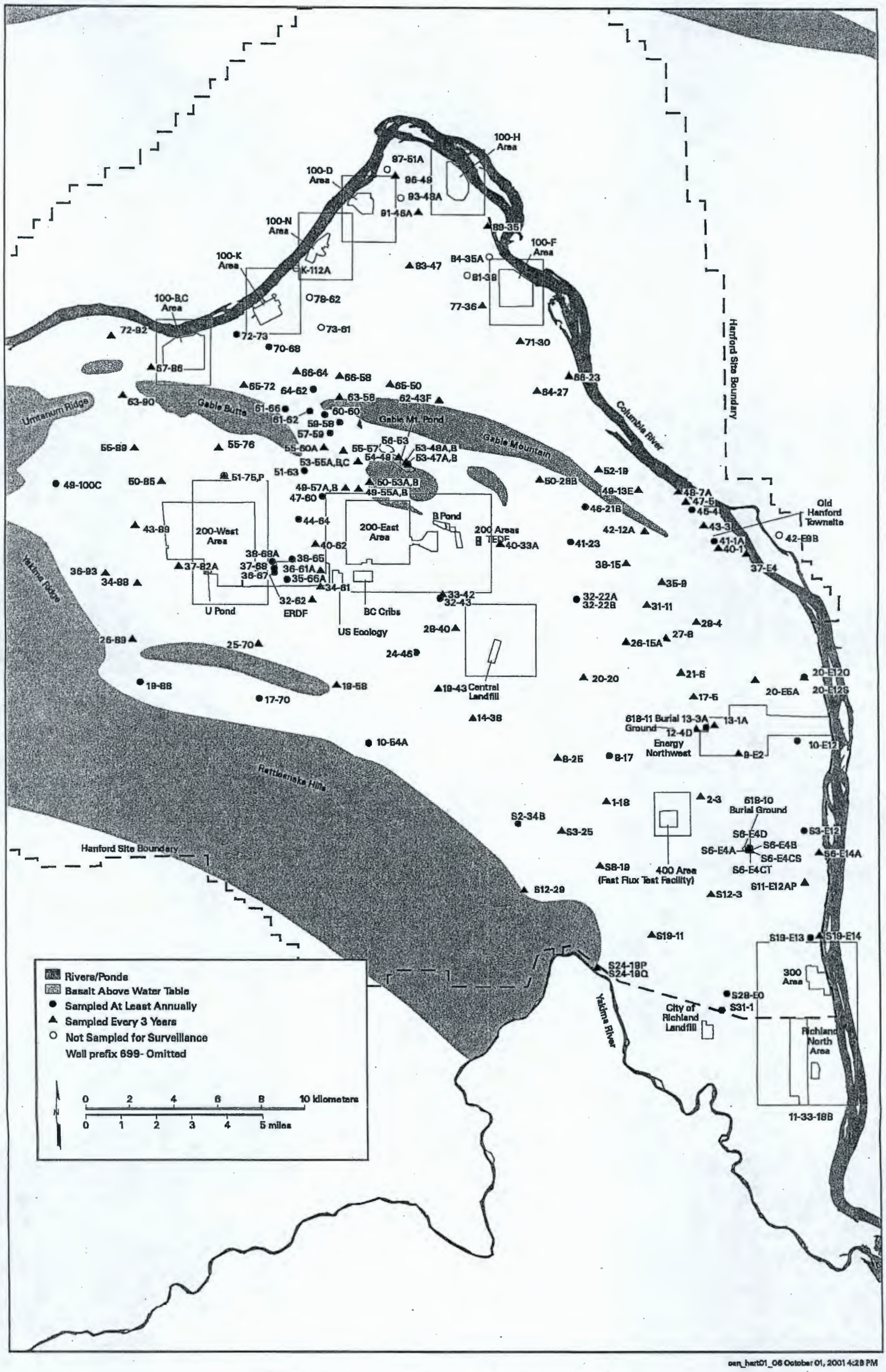

Figure 4.8. Groundwater Project Well Locations: 600 Area

5.0 200 West Area

The 200 West Area is located on the central plateau of the Hanford Site. Portions of the 600 Area affected by groundwater contamination originating in or near the 200 West Area were evaluated for the monitoring network in this chapter.

5.1 Background

This area has been used since the 1940s. Activities within this area have included irradiated nuclear fuel processing and liquid and solid waste storage and disposal.

5.1.1 Waste Sites, Discharges, and Groundwater Operable Units

Several processing facilities in the 200 West Area have contributed to groundwater contamination through disposal of radioactive and hazardous liquid waste in ponds, cribs, ditches, and underground storage tanks. Large quantities of solid waste, both from on and off the site, have been disposed of in numerous burial grounds in the 200 West Area. The sites with specific monitoring requirements and those that appear to have affected groundwater quality are listed in Table 5.1. Additional information is provided in Hartman (2000), and more complete site inventories are included in reports listed in the bibliography of Hartman et al. (2001). A number of facilities are regulated under RCRA because they were more recently active and contain, or contained, dangerous chemical waste constituents. Six RCRA units have groundwater monitoring requirements, including two low-level burial grounds, which are the only sites actively receiving waste within the 200 West Area. Four single-shell tank waste management areas located in the 200 West Area also are monitored under RCRA; the tanks currently are used to store mixed waste. The 616-A crib, also known as the State-Approved Land-Disposal Site, is located just north of the 200 West Area. The site consists of a drain field that is used to dispose of liquid waste containing tritium.

Two CERCLA groundwater operable units relate to 200 West Area contamination. The 200-UP-1 Operable Unit generally covers the groundwater in the southeastern part of the area, where technetium-99 and uranium contamination near U Plant are being remediated by a CERCLA interim action. The 200-ZP-1 Operable Unit generally covers groundwater contamination originating in the northwestern part of the 200 West Area, where interim actions are in place to remediate carbon tetrachloride contamination.

5.1.2 Groundwater Monitoring Requirements and History

Groundwater monitoring wells in the 200 West Area were installed to monitor specific disposal facilities in the mid 1940s. RCRA monitoring wells were installed beginning in 1987. Several injection and extraction wells have been drilled to support interim-action pump-and-treat systems. The *Atomic Energy Act of 1954* and DOE Order 5400.1 require monitoring to identify and track contaminant plumes. This document serves as the monitoring plan for surveillance monitoring per DOE orders.

Table 5.1. Selected Waste Sites in the 200 West Area[a]

Facility	Waste Type	Constituents of Interest for Groundwater Monitoring	Type of Site (monitoring plan reference)
Single-shell tank farms (Waste Management Areas S-SX, T, TX-TY, and U)	Radioactive/chemical slurries	Sodium hydroxide, sodium salts, radionuclides, ferrocyanide	RCRA (Johnson and Chou 1999; Hodges and Chou 2000; Smith et. al 2001)
T Plant disposal facilities (e.g. 216-T-26, -28, -19, -25)	Diverse chemical and radiological waste	Tritium, iodine-129, technetium-99, nitrate, chromium, carbon tetrachloride, chloroform, trichloroethene, fluoride	Past-practice (this document)
Reduction-Oxidation Plant disposal facilities (including 216-S-10 pond/ditch)	Solvent-extraction process waste	Nitrate, trichloroethene, tritium, iodine-129, technetium-99, uranium, strontium-90	Past-practice, except S-10: RCRA (Airhart et al. 1990)
U Plant disposal facilities (216-U-12 and other retention trenches)	Supernatant from scavenged waste	Iodine-129, technetium-99, uranium, nitrate, trichloroethene	Past-practice, except U-12: RCRA (Jensen et al. 1990; Williams and Chou 1993). 200-UP-1 interim action (DOE 1997b; ROD 1997)[b]
Plutonium Finishing Plant disposal facilities (e.g., 216-Z-1A and -Z-9)	Transuranic and chemical waste	Nitrate, carbon tetrachloride, chloroform, trichloroethene	Past-practice 200-ZP-1 interim action (Freeman-Pollard 1996)[b]
Low-level burial grounds (Waste Management Areas 3 and 4)	Radioactive solid waste	Various chemical and radioactive waste[c]	RCRA (Last and Bjornstad 1989)
616A crib (State-Approved Land-Disposal Site)	Treated liquid effluent	Tritium	Active; WAC permitted (Barnett 2000)
Environmental Restoration Disposal Facility	Excavated, contaminated soil and debris (potentially radioactive and/or hazardous)	None anticipated (double-lined facility)	Active (Weeks et al. 1996; Ford 1996)

(a) Sites with specific groundwater monitoring requirements and those that appear to have affected groundwater quality.
(b) Groundwater monitored independently of groundwater project.
(c) Present in waste; not found in groundwater.

5.2 Conceptual Model

The most widespread hazardous chemical contaminants of concern in 200 West Area groundwater are nitrate, carbon tetrachloride, and chloroform. Smaller plumes of chromium, fluoride, and trichloroethene are also present. Iodine-129, technetium-99, tritium, and uranium are the most significant radionuclides in groundwater.

Contaminated effluent has reached the soil from cribs, trenches, tile fields, surface impoundments, and leaking tanks associated with T Plant, Reduction-Oxidation Plant, U Plant, and Plutonium Finishing Plant. Radionuclides with short half-lives decayed in the vadose zone, while nonradioactive constituents and longer-lived radionuclides were carried deeper. Some of these sorbed to sediment, some remained in the moisture in the vadose zone, and large quantities were carried into the groundwater.

The direction of groundwater flow beneath the southern portion of the 200 West Area is to the east. Groundwater flows to the northeast beneath the northern part of the area. In the past, waste-disposal practices created groundwater mounds that caused some westward flow of contaminants. Contaminants moved outward from these mounds, contaminating a larger area in the saturated zone than in the vadose zone. These mounds are still present but are declining, and the most recent information indicates that the westward flow has ceased. Interim remedial action systems, where groundwater is extracted, treated, and reinjected, locally perturb groundwater flow directions near the Plutonium Finishing Plant and east of U Plant.

The few shallow and deep well pairs indicate that the vertical flow gradient is downward in the 200 West Area. Contamination in the deeper parts of the unconfined aquifer appears to be considerably less than in the upper portion of the aquifer. However, very few wells monitor the deeper portions of the aquifer, and at some locations certain contaminants are found at greater concentrations at depth.

Contaminant concentrations are expected to decrease with time because of dispersion, dilution, radioactive decay, remediation, and migration. There are no new sources of contamination, but concentrations will vary because of plume movement and mobilization of vadose zone contamination.

5.3 Monitoring Program

The primary objective of surveillance monitoring in the 200 West Area is to monitor the extent of plumes originating from 200 West Area waste sites. Most of the sites have ceased operation, and many wells monitoring the widespread plumes will be sampled annually since plume dimensions and concentrations continue to change significantly in this vicinity. Other wells will be sampled more frequently.

Another objective of surveillance monitoring is to monitor hazardous waste sites that ceased operation before 1985 and radioactive waste sites, which are not regulated by RCRA. Wells are monitored near the most significant sources to determine whether contaminants are declining as expected and to detect contaminants migrating from the vadose zone. These wells are monitored annually or more frequently.

The carbon tetrachloride network for monitoring the top of the aquifer was reevaluated using a geostatistical analysis in fiscal year 2000. Carbon tetrachloride was chosen for this evaluation because it is the most widespread contaminant in the area and is a major driver for groundwater remediation. Thus, many wells are monitored for carbon tetrachloride and the groundwater project decided that the geostatistical evaluation would improve the efficiency of the monitoring system. This analysis was described in the previous revision of this integrated monitoring plan (Hartman et al. 2000). After application of the geostatistical analysis, a large number of changes were made in the carbon tetrachloride monitoring. These changes include wells going dry, new wells being drilled, and modifications to well and/or constituent lists for existing projects. To capture the most recent changes, the simulations were rerun on the candidate fiscal year 2001 monitoring network. The results of the simulations were used to reduce the monitoring network where possible.

The locations of the monitoring wells in the 200 West Area are illustrated in Figure 5.1 (600 Area wells were shown in Figure 4.8). Wells and constituents are listed in Appendix A.

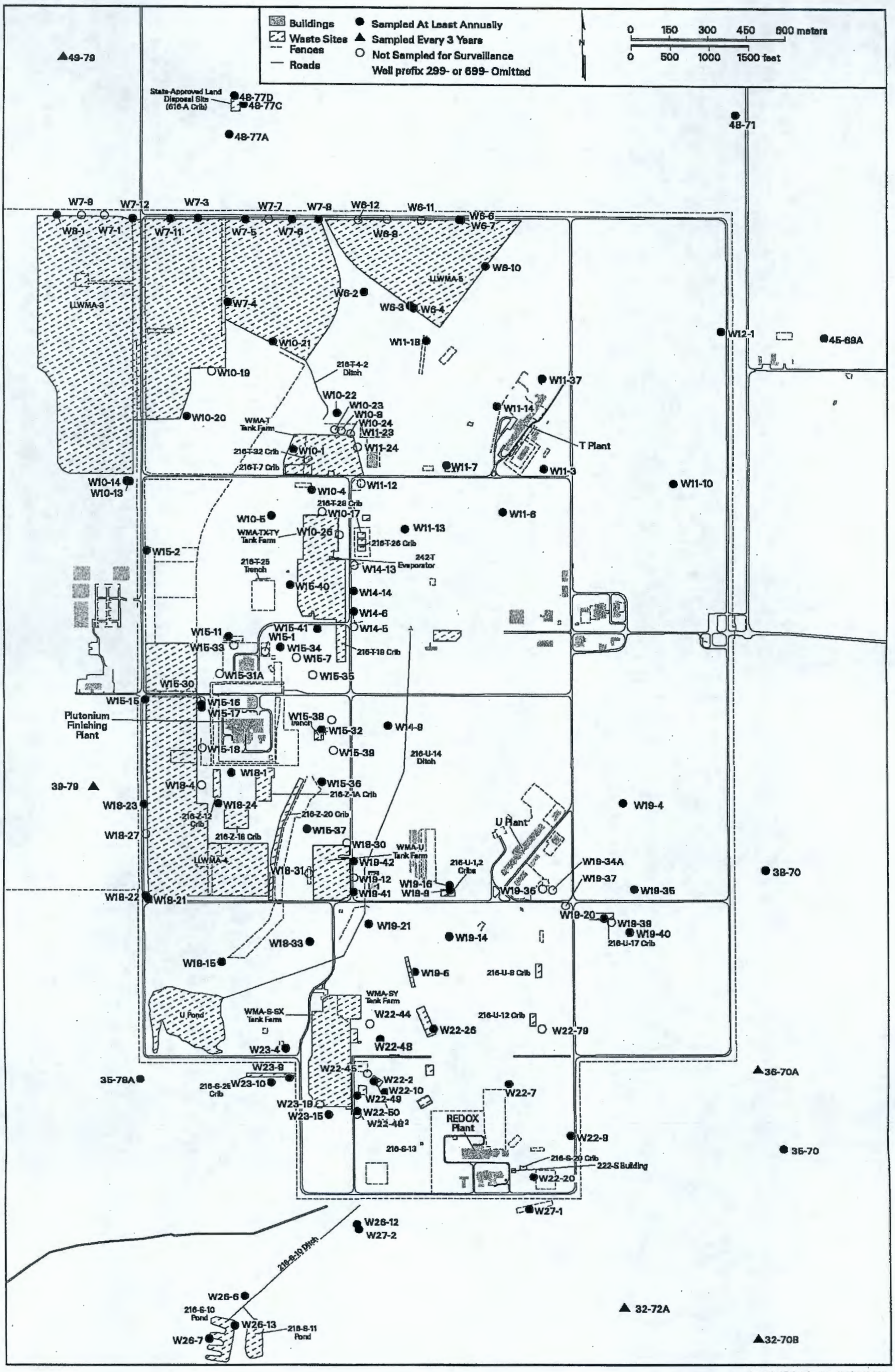

Figure 5.1. Groundwater Project Well Locations: 200 West Area

6.0 200 East Area

For the purposes of this plan, "200 East Area" describes that portion of the Hanford Site within the 200 East Area fence line, those parts of the site downgradient from the area that shows impacts by contaminants originating in the 200 East Area, and those disposal facilities outside the fence line but associated with 200 East Area operations. Thus, B Pond, Gable Mountain Pond, and BC Cribs are included in the following discussion. The 200 Areas Treated Effluent Disposal Facility also falls generally within this part of the site but is monitored under the specific requirements of its state waste-discharge permit.

6.1 Background

Hundreds of waste sites have been identified in the 200 East Area, including radioactive and mixed waste-storage tanks; low-level burial grounds; effluent disposal cribs, ditches, drains, and ponds; and various spills or other unplanned releases. Sites with specific monitoring requirements and those that appear to have affected groundwater quality are listed in Table 6.1. Additional information is provided in Hartman (2000). A number of facilities are regulated under RCRA because they were more recently active and contain, or contained, dangerous waste constituents.

6.1.1 Waste Sites, Discharges, and Groundwater Operable Units

The 200 Areas Treated Effluent Disposal Facility, located east of the 200 East Area proper, is the only active liquid disposal facility in the area. As mentioned above, this is monitored under a state waste discharge permit. The permitted discharge does not include radioactive or hazardous constituents. Low-Level Waste Management Areas 1 and 2 are burial grounds regulated under RCRA, which continue to receive radioactive solid waste. Three single-shell tank waste management areas, also regulated under RCRA, no longer actively receive waste but currently store mixed waste.

Groundwater in the northwestern part of the 200 East Area forms the 200-BP-5 Operable Unit, while the southeastern part of the site is in the 200-PO-1 Operable Unit. Remediation of the 200-BP-5 unit is being performed under CERCLA regulations, and 200-PO-1 is being remediated under RCRA regulations, though requirements of both regulations are considered in the cleanup process. Two groundwater extraction treatability tests were performed in the 200-BP-5 Operable Unit – the first near the 216-B-5 injection well and the second just north of the northwestern corner of the 200 East Area in an area of contamination originating in the BY cribs. There is no active groundwater remediation in the 200 East Area. The interim action recommended in the *Hanford Sitewide Groundwater Remediation Strategy* (DOE 1995a) is natural attenuation and decay of contaminant plumes. There is, however, no interim or final record of decision for the operable units in the 200 East Area.

Table 6.1. Selected Waste Sites in and Downgradient of the 200 East Area

Facility (period of use)	Waste Type	Constituents of Interest for Groundwater Monitoring	Type of Site (monitoring plan reference)
200 East Area Proper and Adjacent Facilities			
Single-shell tank farms (Waste Management Areas A-AX, B-BX-BY, C)	Radioactive/chemical slurries	Sodium hydroxide, sodium salts, radionuclides, ferrocyanide	RCRA (Narbutovskih, 2000; Narbutovskih and Horton 2001; Horton and Narbutovskih 2001)
216-B-7A, -7B, -8 cribs	Supernatant from settling tanks	Sodium hydroxide, sodium salts, radionuclides, ferrocyanide	Past-practice (200-BP-5 Operable Unit; TPA M-15-96-04)
216-B-37 trench	Concentrated waste from tank bottoms	Sodium hydroxide, sodium salts, radionuclides, ferrocyanide	Past-practice (200-BP-5 Operable Unit; TPA M-15-96-04)
216-B-5 injection well (1945-1946)	Hot cell drainage; supernatant from settling tanks	Strontium-90, cesium-137, plutonium	Past-practice (200-BP-5 Operable Unit; TPA M-15-96-04)
BY cribs and trench (1954-1955)	Uranium-recovery waste supernatant	Ferrocyanide, radionuclides	Past-practice (200-BP-5 Operable Unit; TPA M-15-96-04)
216-B-63 trench (1970-1992)	Steam condensate	Sulfuric acid, sodium hydroxide, radionuclides	RCRA (Sweeney 1995a)
Plutonium-Uranium Extraction Plant waste-disposal cribs	Process distillate	Radionuclides (especially tritium, iodine-129, strontium-90), nitrate	216-A-10, -36B, -37-1: RCRA (Lindberg 1997); others: past-practice (200-PO-1 Operable Unit; DOE 1997c)
216-A-29 ditch	Plutonium-Uranium Extraction Plant chemical waste	Sodium hydroxide, sulfuric acid	RCRA (Sweeney 1999)
216-B-3 pond (B Pond)	B Plant steam condensate and chemical waste; Plutonium-Uranium Extraction Plant chemical waste	Tritium, aluminum nitrate, potassium hydroxide, nitric acid, sulfuric acid	RCRA (Sweeney 1995b)
200 Areas Treated Effluent-Disposal Facility	Treated liquid effluent from 200 Areas	Trihalomethane	Active; WAC permitted (Barnett 2000)[a]
Low-Level Burial Grounds (Waste Management Areas 1 and 2)	Radioactive solid waste	Various chemical and radioactive waste[b]	RCRA (Last and Bjornstad 1989)

Table 6.1. (contd)

Facility (period of use)	Waste Type	Constituents of Interest for Groundwater Monitoring	Type of Site (monitoring plan reference)
Liquid Effluent Retention Facility	242-A evaporator process condensate	Ammonium, acetone, aluminum, 1-butanol, 2-butanone, tritium, strontium-90, ruthenium-106, cesium-137[b]	RCRA (Schmid 1990)
600 Area Facilities			
Gable Mountain Pond (1957-1987)	200 East Area liquid waste	Strontium-90, cesium-137, ruthenium-106	Inactive (this document)
BC Cribs and Trenches (1956-1958)	Uranium recovery waste supernatant	Ferrocyanide, radionuclides	Past-practice (this document)

(a) Groundwater monitored independently of groundwater project.
(b) Present in waste; not found in groundwater.

6.1.2 Groundwater Monitoring Requirements and History

Groundwater monitoring has been conducted in the 200 East Area since the 1940s. Very few monitoring wells existed in the early decades but more were installed in the 1970s and monitored for DOE requirements. Approximately 100 new wells were installed when RCRA monitoring began in the late 1980s. CERCLA investigations in the 1990s resulted in the installation of several wells but relied primarily on data from existing groundwater monitoring networks and additional wells installed in support of RCRA.

The *Atomic Energy Act of 1954* and DOE Order 5400.1 require monitoring to identify and track contaminant plumes. This document serves as the monitoring plan for surveillance monitoring per DOE orders.

6.2 Conceptual Model

The most widespread groundwater contaminants of concern originating from the 200 East Area are iodine-129, nitrate, and tritium. These contaminants extend east and southeast of the 200 East Area to the Columbia River and northwest to the gap between Gable Mountain and Gable Butte. A significant plume of technetium-99 at levels above the drinking water standards extends northwest from the 200 East Area fence line toward the gap between Gable Mountain and Gable Butte. This plume area also contains low levels of cobalt-60 and cyanide. Arsenic is found at levels above drinking water standards in the eastern part of the 200 East Area. Groundwater is locally contaminated with strontium-90 at high levels near Gable Mountain Pond (decommissioned) and at low levels near cribs south of the Plutonium-Uranium Extraction Plant. Contamination with cesium-137, plutonium, and strontium-90 is found in the immediate vicinity of the 216-B-5 injection well. Localized uranium and chromium contamination is also found.

The most extensive contaminant plumes are attributable predominantly to liquid discharges to cribs, with some contribution from ponds, ditches, and other sources. Most pond discharge, however, was more dilute and did not contribute to the highest levels of contamination. The ponds, particularly 216-B-3 pond (B Pond), did have a large influence on contaminant migration because the large amounts of water that went to the ponds affected flow directions. Contamination from tank leaks, unplanned releases, and specific retention trenches appears to have produced groundwater contamination of limited extent, though considerable inventory may remain in the vadose zone. No groundwater impact from low-level waste-burial grounds in the 200 East Area has been identified.

Contaminant levels are declining through much of the 200 East Area. Many short-lived radionuclides detected in the past, such as cobalt-60 and ruthenium-106 are no longer detected or are detected at much lower concentrations. Tritium concentrations near the source areas are declining because waste discharges have ended and the subsequent dispersion and decay within the plume. Data indicate that residual contamination in the vadose zone at many of the sources continues to drain into the groundwater. It is expected that the amount of transport to groundwater will decline with time. Some contaminants that have been retarded by sorption to sediment or that never reached groundwater because of limited discharge volumes (i.e., specific retention trenches) may break through to the water table, and concentrations then could increase. In addition, any uncontrolled discharge, such as leaks from water lines, may enhance transport of contaminants to the groundwater from the vadose zone. The major tritium plume, which is flowing eastward and southeastward from the 200 East Area toward the Columbia River, ceased expanding laterally (southward) into the 300 Area in about 1995 because of dispersion and decay. Tritium is still detected in the northern part of the 300 Area, but the concentrations are no longer increasing.

Vertical migration of contaminants to deeper parts of the aquifer or deeper aquifers may have occurred through several mechanisms. Significant groundwater mounds developed at a number of facilities. By far, the greatest mounding occurred at B Pond, where monitoring evidence indicates there was some movement of contamination down to the upper basalt-confined aquifer. This mounding produced vertical gradients to transport contamination downward in the sedimentary sequence. Poorly sealed wells may have produced conduits, thus enhancing vertical migration.

Another mechanism for vertical migration is the intersection of the water table by confining layers in the suprabasalt sediments. The lower Ringold mud intersects the water table downgradient of B Pond and dips approximately to the south. This serves to induce downward flow to the sediment below the confining mud. The lower part of the Ringold Formation sediment, therefore, forms a confined aquifer in this area. Although relatively few wells are completed below the lower Ringold mud, this interval is monitored where wells are available. Several wells near B Pond and the 200 Area Treated Effluent Disposal Facility are completed below the lower mud.

6.3 Monitoring Program

The surveillance monitoring program in the 200 East Area has been designed to meet several objectives and to complement the RCRA monitoring networks. The first objective is to monitor the extent of plumes emanating from 200 East Area waste sites. Most of these sites have ceased operations, and it is

expected that the monitoring network will be suitable to track the rate of dissipation and attenuation of the plumes. A combination of geostatistical assessment and site knowledge was used to develop the plume-monitoring system.

The large contaminant plumes downgradient (east to southeast) of the 200 East Area do not change rapidly. Therefore, many of the wells are sampled at 1 to 3 year intervals rather than more frequently.

Three bands of guard wells will be monitored annually for a longer list of constituents to ensure that the nature of contamination found downgradient of the operational and waste disposal areas has been sufficiently characterized. These bands are shown in Figure 6.1; the wells are listed in Table 6.2. One band is located in the gap between Gable Mountain and Gable Butte and serves to detect contaminant movement to the north. The second band is located to the southeast of the 200 East Area and detects contamination moving into the southern and eastern parts of the site. The third band is along the Columbia River to provide assurance that offsite effects are identified. In addition to the known contaminants, wells in these bands will be monitored for inductively coupled-plasma metals, anions, gross alpha, gross beta, gamma, strontium-90, technetium-99, tritium, total organic halides, total organic carbon, and alkalinity.

The monitoring network is also designed to complement the RCRA detection and assessment monitoring of contaminant sources. RCRA-monitoring networks monitor hazardous waste sources that were operational after 1985. RCRA and past-practice source monitoring serves to ensure that concentrations of groundwater contaminants are declining near the most significant sources and to detect the breakthrough of new contamination from the vadose zone.

Locations of monitoring wells for the 200 East Area are illustrated in Figure 6.2 (wells in the 600 Area were shown in Figure 4.8). Wells and constituents are listed in Appendix A.

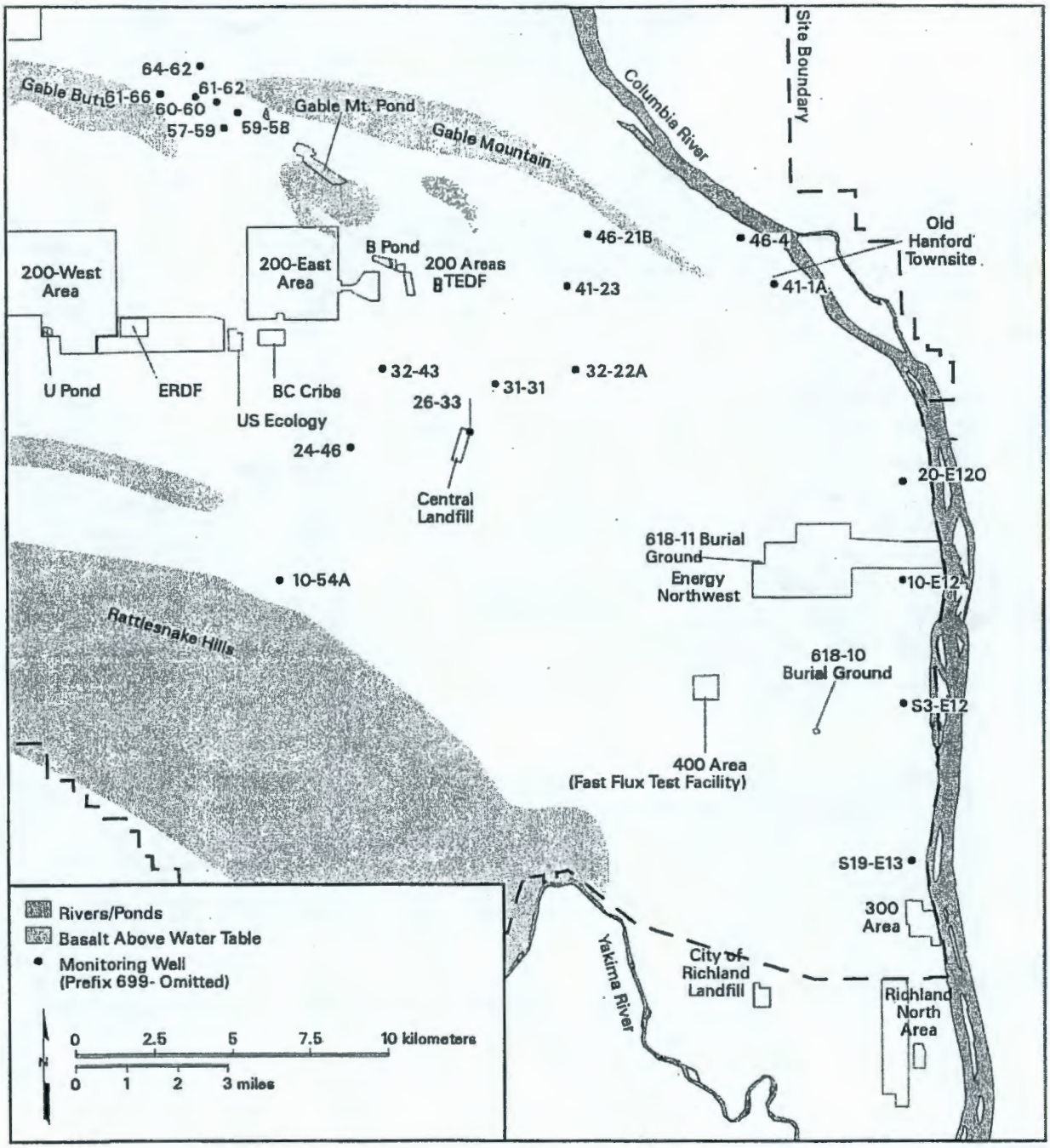

Figure 6.1. Locations of 200 East Area Guard Wells

Table 6.2. 200 East Area Guard Wells

Gap	Southeast	River
699-57-59	699-10-54A[a]	699-10-E12
699-59-58	699-24-46	699-20-E12O
699-60-60	699-26-33	699-41-1A
699-61-62	699-31-31	699-46-4
699-61-66	699-32-22A	699-S3-E12
699-64-62	699-32-43	699-S19-E13[b]
	699-41-23[a]	
	699-46-21B[a]	

Constituent List: Inductively coupled-plasma metals; anions; gross alpha, beta, and gamma; strontium-90; technetium-99; tritium; total organic halides; total organic carbon; and alkalinity.

(a) Reduced list - sample tritium, alpha, beta, anions annually; Full list - sample every 3 years.
(b) Also monitors southern portion of the Hanford Site.

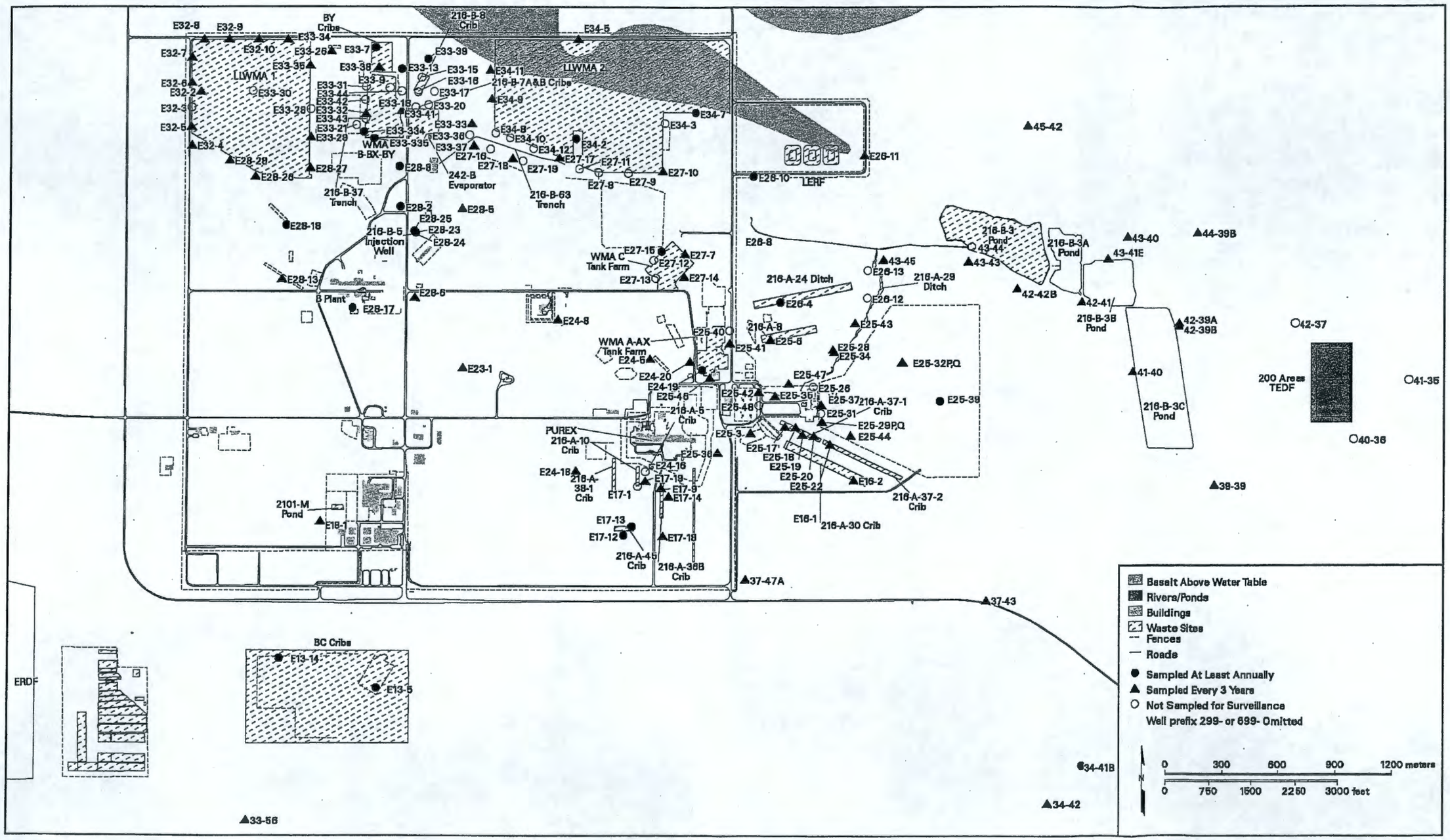

Figure 6.2. Groundwater Project Well Locations: 200 East Area

7.0 400 Area

7.1 Background

This section covers activities in the 400 Area, the location of the Fast Flux Test Facility, a liquid sodium-cooled reactor. The reactor is on standby, pending a restart decision for the production of medical isotopes and tritium.

Primary local groundwater monitoring activities include the area around the 4608 B/C ponds (also called the 400 Area process ponds), which receive wastewater effluent. The water supply for the 400 Area, including the drinking water supply, is also monitored by sampling wells completed in the unconfined aquifer system.

7.1.1 Waste Sites

The 400 Area process ponds are located north of the 400 Area perimeter fence and are unlined infiltration ponds that receive wastewater from the 400 Area facilities (Figure 7.1). The waste stream consists primarily of cooling water and intermittent small contributors such as sinks and drains.

7.1.2 Groundwater Monitoring Requirements and History

The 400 Area process ponds are monitored in accordance with State Waste Discharge Permit ST4501, issued on August 1, 1996 and modified on February 10, 1998. This integrated groundwater monitoring plan provides requirements for sampling activities and quality assurance/quality controls to ensure that the data needs of various users are satisfied. The primary objective of groundwater monitoring at this facility is to ensure that wastewater entering the ponds meets acceptable standards and does not adversely affect local groundwater quality. The monitoring network includes two downgradient wells (699-2-6A and 699-2-7), shown in Figure 7.1, and an upgradient well (699-8-17), shown in Figure 4.8. Constituents analyzed in quarterly groundwater samples, as specified by the discharge permit, include unfiltered metals (cadmium, chromium, lead, mercury, and manganese), pH, sulfate, and total organic carbon. In addition, the wells are co-sampled for surveillance monitoring for other constituents, as indicated in Appendix A.

Nitrate is the only contaminant that has been consistently identified at concentrations above regulatory limits in the local groundwater monitoring network for the 400 Area process ponds, where it has been monitored in well 699-2-7 since 1986. This is attributed to a sanitary sewage lagoon formerly located immediately west and upgradient of the ponds and later to a drainfield associated with septic tanks located southwest of the ponds. Disposal to the lagoon was discontinued in 1983 or 1984 and to the drainfield in April of 1997; thus, groundwater contamination from these sources is expected to diminish with time. Nitrate concentration levels in well 699-2-6A are relatively low, apparently due to the low nitrate content of the effluent disposed to the ponds.

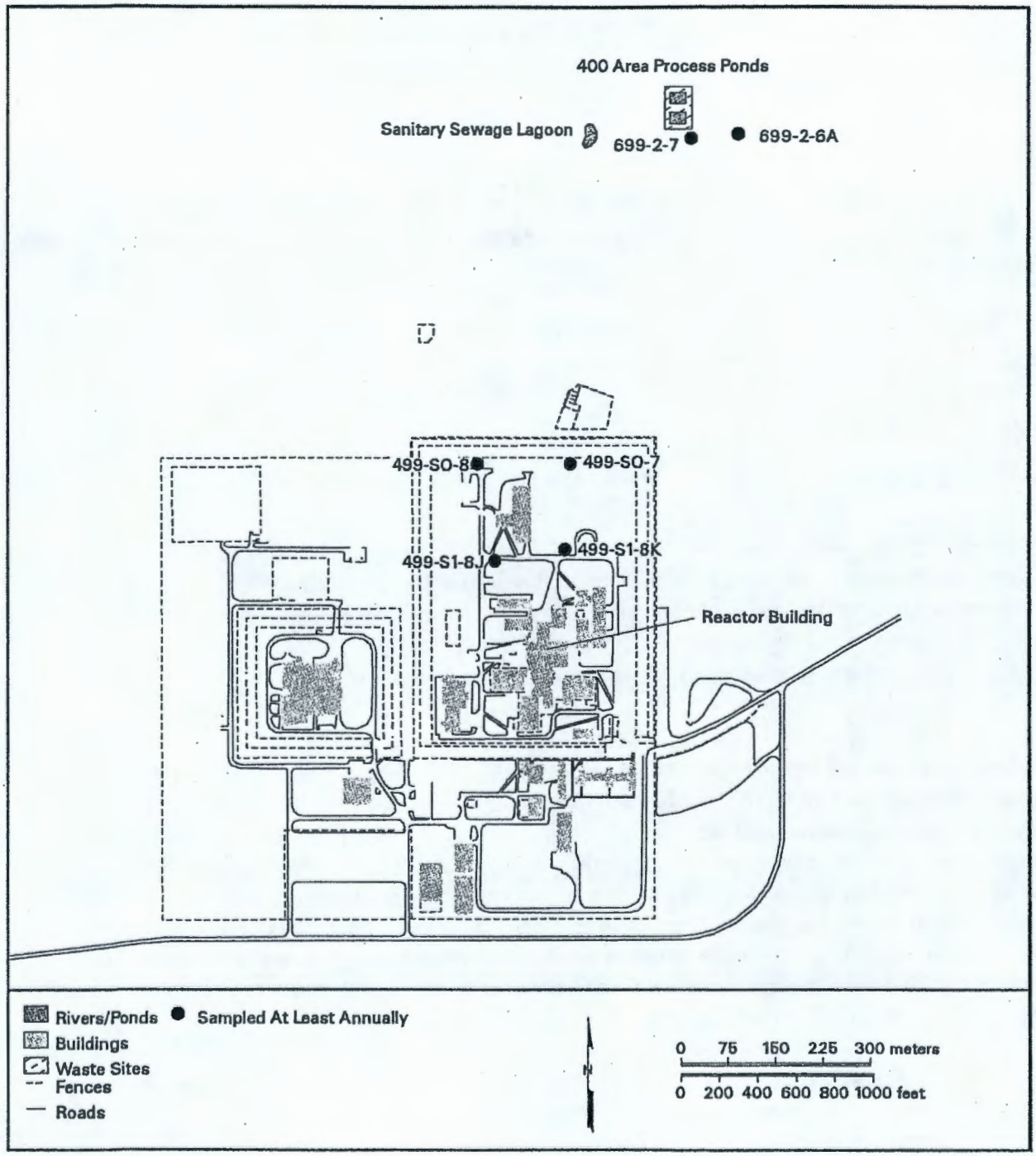

Figure 7.1. Groundwater Project Well Locations: 400 Area

The primary groundwater monitoring compliance issue related to the 400 Area water supply is related to tritium. Wells 499-S0-7 and 499-S0-8, the original water-supply wells, were completed near the top of the unconfined aquifer and have been monitored since 1972. When tritium contamination was detected in the water supply, an additional well (499-S1-8J) was drilled in the lower unconfined aquifer in 1985. Tritium levels of water samples collected from well 499-S1-8J are well below the interim 20,000 pCi/L drinking water standard and this well is currently used as the primary water-supply well. Wells 499-S0-7 and 499-S0-8 are still used for backup supply and emergency uses, but based on DOE direction may not be used as a potable water supply when the drinking water standard is exceeded.

7.2 Conceptual Model

Water-level contours indicate that groundwater generally flows from west to east across the 400 Area. In addition, nitrate and tritium plumes, which originate in the 200 East Area, indicate that groundwater flows toward the east to southeast. The tritium plume is detected in the 400 Area water-supply wells, as discussed above. Tritium levels are lower in the vicinity of the 400 Area process ponds as a result of dilution effects. However, nitrate levels are currently elevated in the vicinity of the process ponds, apparently from the former disposal of sanitary sewage to a nearby lagoon. Since discharge of process water to the ponds is monitored under a state waste discharge permit, migration of contaminants from the ponds to the groundwater is not expected to be significant.

7.3 Monitoring Program

Monitoring well locations in the 400 Areas are presented in Figure 7.1. Upgradient well 699-8-17 was shown in Figure 4.8. Constituents monitored and sampling frequencies are presented in Appendix A.

8.0 300 Area

The 300 Area is located along the Columbia River in the southeastern portion of the Hanford Site. This chapter also includes smaller areas to the north of the 300 Area that are included in the 300-FF-5 Operable Unit. These satellite areas to the north include the 618-10 and 618-11 burial grounds and the 316-4 crib.

8.1 Background

The 300 Area has been used for research-and-development and nuclear fuel-fabrication process activities associated with uranium fuel elements for nuclear reactors.

8.1.1 Waste Sites, Discharges, and Groundwater Operable Units

In the 300 Area, inactive waste sites known to have received liquid waste containing uranium and other known or suspected contaminants include the 316-5 process trenches and the 316-1 and 316-2 process ponds. These are the primary sites affecting groundwater contamination (Table 8.1). Other sites that received waste include sanitary septic tanks, trenches, and tile fields; ash pits; filter backwash ponds; and a number of burial grounds. The 300 Area also contained underground tanks for storing gasoline and diesel fuels.

The 316-5 process trenches require groundwater monitoring to meet RCRA requirements because the trenches are regulated as dangerous waste surface impoundments. The process trenches were modified as part of an expedited response action in 1991, and discharges to the trenches ceased in late 1994. The 316-1 and 316-2 process ponds, monitored to meet CERCLA requirements, received uranium-contaminated wastewater until 1975 when the process trenches began receiving the wastewater. The storage tanks were monitored under the state's underground storage tank program in the early 1990s, but monitoring is no longer required by the state.

The 618-10 burial ground and adjacent 316-4 crib are located northwest of the 300 Area proper. The 618-11 burial ground is located even farther north, immediately northwest of Energy Northwest (see Figure 4.8). The burial grounds operated from 1954 to 1963 and received a variety of low- to high-activity radioactive waste, mostly composed of fission products with some plutonium-contaminated material (DOE 1996a). This waste was disposed in caissons and trenches and may have included liquid and solid waste forms.

The 316-4 crib began receiving uranium-bearing waste solutions in 1948 and continued to receive nitrate, hexone, and organic waste periodically through at least 1962. This site was investigated as part of a CERCLA limited field investigation for the 300-FF-2 Operable Unit (DOE 1996a).

Table 8.1. Selected Waste Sites in the 300 Area

Facility (period of use)	Waste Type	Constituents of Interest for Groundwater Monitoring	Type of Site (monitoring plan reference)
300 Area			
316-5 process trenches (1975-1994)	Variety of chemical and uranium waste	Uranium, trichloroethene, cis-1,2-dichloroethene, metals	RCRA (Lindberg and Chou 2001)
316-1 (south) and 316-2 (north) process ponds (1940s-1975)	Variety of chemical and uranium waste	Uranium, trichloroethene, cis-1,2-dichloroethene	Past-practice (300-FF-1 and -5 Operable Units, ROD 1996b; DOE 1996b)
316-3 disposal trenches (307 trenches) (1953-1963)	Process waste including uranium, plutonium, and beta emitters	Uranium, strontium-90	Past-practice (300-FF-2 Operable Unit)
300-FF-5 Operable Unit Satellite Areas			
618-10 and -11 burial grounds and 316-4 crib (1948-1962)	Low- to high-activity radioactive waste	Tritium, nitrate, hexone, organic waste	Past-practice (300-FF-2 and 300-FF-5 Operable Units; DOE 1996b[a]

(a) Plan being revised to include 618-10 and 618-11 burial grounds (groundwater beneath 300-FF-2 Operable Unit).

8.1.2 Groundwater Monitoring Requirements and History

Extensive groundwater monitoring has been conducted in the 300 Area as far back as 1975, when the 316-5 process trenches replaced the 316-1 and 316-2 process ponds as the main facility for disposal of uranium-contaminated wastewater. The earliest major study on groundwater contamination in the 300 Area was in 1977 (Lindberg and Bond 1979). A site-specific program of groundwater monitoring of the 300 Area has been conducted since 1977. In 1985, interim status groundwater monitoring of the process trenches was initiated under RCRA, which required additional wells to be installed (Schalla et al. 1988). The RCRA program went into final-status groundwater monitoring in 1996 (Lindberg et al. 1995) and currently is in a corrective action program to determine if contaminants of concern (uranium and volatile organics) are naturally attenuating as expected by the 300-FF-5 record of decision (ROD 1996b). In response to the Tri-Party Agreement (Ecology et al. 1998), CERCLA activities were initiated in the early 1990s and included additional groundwater monitoring. An expedited response action was implemented in 1991 to remove sources of contamination and resulted in lower contaminant concentrations in groundwater downgradient from the process trenches. An interim remedial action required continued groundwater monitoring of contaminants in the 300 Area (ROD 1996b).

In 1993, DOE issued a proposal for an expedited response action for the 618-11 burial ground (DOE 1993). One well was installed in 1995 to support this action. In January 1999, a groundwater sample from this well was analyzed for tritium for the first time. The tritium concentration was 1.8 million

pCi/L, much higher than surrounding wells. Subsequent samples confirmed the high result and indicated that the burial ground was the source of tritium. An additional groundwater investigation is currently underway, and the 618-11 burial ground and other waste sites nearby have been included in the 300-FF-2 and 300-FF-5 Operable Units (EPA 2000).

8.2 Conceptual Model

Groundwater in the uppermost aquifer flows into the 300 Area from the northwest, west, and southwest. A tritium plume derived from past wastewater disposal in the 200 East Area extends to the 300 Area. Tritium migrates across the northeastern portion of the 300 Area from the northwest and enters the Columbia River. In recent years, tritium levels have generally been steady with time in and north of the 300 Area. The southward migration of tritium is limited because of recharge patterns (see Section 9.2).

In the 300 Area, wastewater effluent, containing uranium and chlorinated solvent compounds, percolated through the soil from leaking process trenches and ponds for ~50 years. These constituents were driven down through the soil in the vadose zone beneath the waste sites by subsequent effluent discharges and natural recharge. As the constituents were carried downward, some were sorbed to sediment and trapped in soil moisture and some reached groundwater. Uranium in groundwater migrates toward and enters the Columbia River. The cis-dichloroethene plume is extremely limited in areal scope and is detected at levels above the drinking water standard (70 μg/L) at only one well, which is screened at the base of the uppermost aquifer. Trichloroethene is detected in the upper portion of the unconfined aquifer at concentrations below the drinking water standard (5 μg/L) and has two sources: (1) from a source offsite to the southwest and (2) from the 300 Area wastewater effluent.

Uranium concentrations in groundwater fluctuate in response to river-stage changes. As the river stage rises, groundwater near the river rises into a portion of the vadose zone. As a result, uranium is desorbed from the sediment and mobilized, temporarily increasing the uranium concentrations in groundwater. As the groundwater levels drop, uranium concentrations decrease because of the high mobility of uranium in groundwater and because the thickness of the saturated sediment from which uranium desorbs decreases.

The highest concentrations of chlorinated solvent compounds generally are found in the deeper portion of the unconfined aquifer beneath the process trenches and ponds. These higher concentrations have been found in the upper portion of the unconfined aquifer for brief periods (e.g., tetrachloroethene in 1998) and at lower concentrations for longer periods. Two conceptual model hypotheses have been suggested for the deeper occurrences. One hypothesis is that dissolved chlorinated compounds in groundwater were transported by a downward vertical hydraulic gradient created when discharged effluent to the ponds and trenches recharged the aquifer. This hypothesis requires a very low groundwater flow rate in the lower portions of the unconfined aquifer because these dissolved compounds are very mobile. The second hypothesis is that an immiscible phase that is denser than water was driven to the bottom of the unconfined aquifer by density (or the high downward vertical hydraulic gradient mentioned earlier) and rested on top of the silty clay unit that forms the base of the unconfined aquifer. A portion of the dense

phase would then dissolve into the aqueous phase with time. This hypothesis is supported by the apparent natural degradation product, cis-dichloroethene, following trichloroethene that was observed in deeper 300 Area wells.

The 618-10 burial ground and the 316-4 crib have contaminated groundwater locally with uranium and hydrocarbons. The 618-11 burial ground has contaminated the vadose zone and groundwater with high levels of tritium, but the contamination is only detected in a single well.

8.3 Monitoring Program

Wells, constituents, and frequencies for surveillance monitoring are listed in Appendix A. Well locations are shown in Figures 8.1 and 4.8. Sampling is coordinated with RCRA (316-5 process trenches) and CERCLA (300-FF-5 Operable Unit). Most wells are sampled annually.

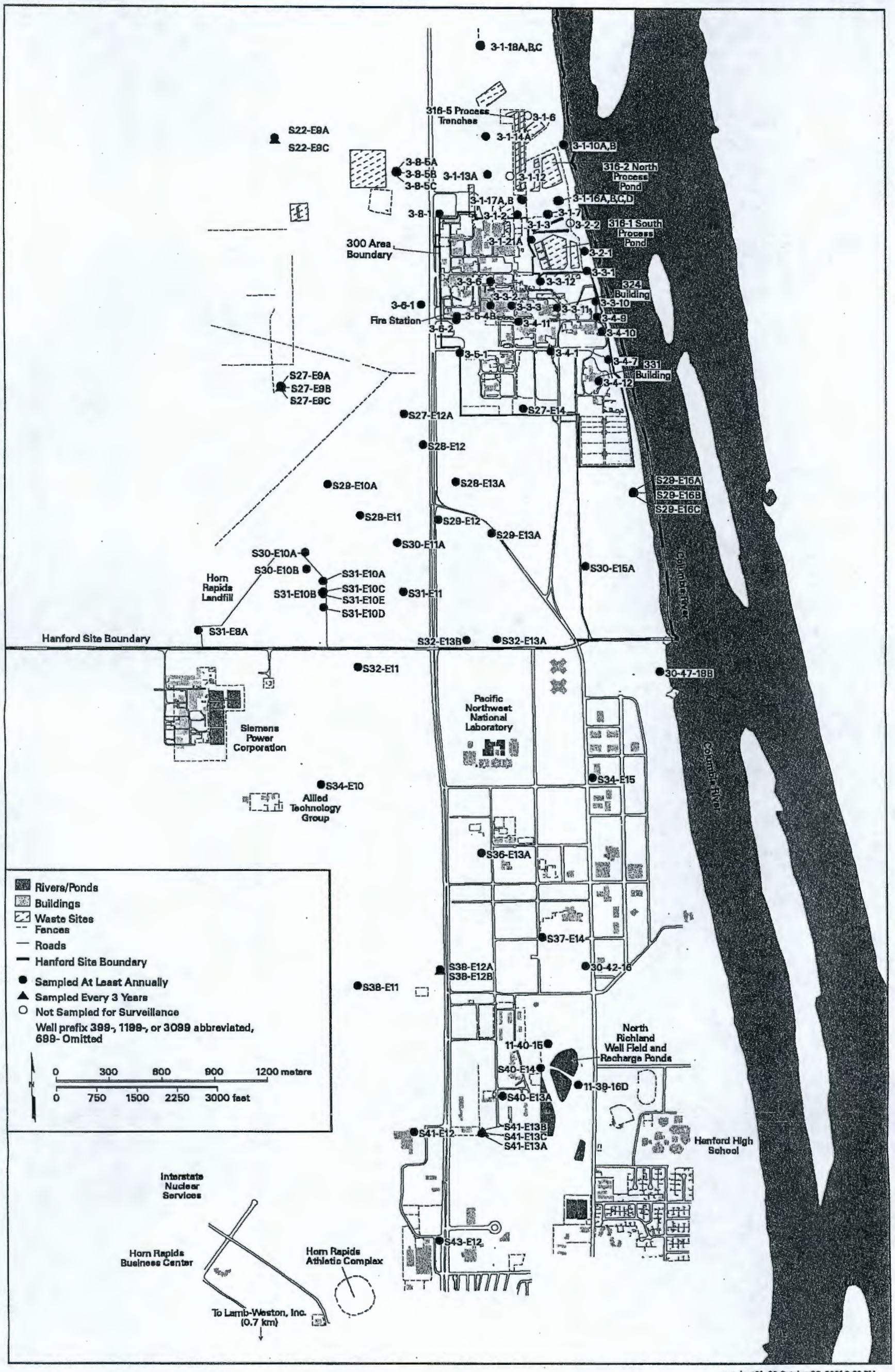

Figure 8.1. Groundwater Project Well Locations: 300 and Richland North Areas

9.0 Richland North Area

The Richland North Area, though not formally defined, includes the former 1100 Area and the 3000 Area, part of the 600 Area adjacent to the 300 Area, and parts of nearby Richland.

9.1 Background

The Richland North Area consists of a variety of both onsite and offsite land uses, including municipal, industrial, and agricultural. Municipal and industrial facilities and agricultural activities in the Richland North Area influence groundwater. Offsite facilities of particular interest with respect to groundwater include the city of Richland's North Well Field and recharge basins, the ORV Park, Framatome ANP (formerly Siemens Power Corporation), the city of Richland's active Horn Rapids Landfill (formerly Richland Landfill), Lamb-Weston Richland Plant, Interstate Nuclear Services, and Allied Technology Group. Offsite agricultural irrigation influences groundwater over a wide area in the Richland North Area. Onsite facilities include DOE's inactive Horn Rapids Landfill in the 600 Area.

9.1.1 Waste Sites, Discharges, and Groundwater Operable Units

Waste sites in the Richland North Area include the inactive DOE Horn Rapids Landfill in the 600 Area and a number of disposal pits and underground storage tanks in the former 1100 Area. Groundwater associated with these waste sites is monitored to meet CERCLA requirements. The 1100-EM-1 Operable Unit record of decision (ROD 1993) required groundwater monitoring at a point of compliance downgradient from the inactive Horn Rapids Landfill. There are no DOE waste sites requiring RCRA groundwater monitoring in the Richland North Area. Table 9.1 lists the waste sites in the Richland North Area that have specific monitoring requirements and those sites that affected groundwater quality.

9.1.2 Offsite Sources

Probable sources of groundwater contamination that originated from the Richland North Area off the Hanford Site include Framatome ANP, agricultural irrigation, and Lamb-Weston Richland Plant. Framatome ANP is located adjacent to the Hanford Site boundary southwest of DOE's Horn Rapids Landfill, and a surface impoundment system at the site contributed to solvent and nitrate contamination in groundwater. Fertilizers applied to the agricultural fields upgradient (south) of Framatome ANP and potato-processing waste from the Lamb-Weston Richland Plant are probable sources of nitrate. The city of Richland's Horn Rapids Landfill is a source of organic solvent compound contamination of groundwater in the immediate vicinity of the landfill. This contamination is currently not impacting groundwater in the Richland North Area or the Hanford Site. Interstate Nuclear Services and Allied Technology Group are not known to contribute to groundwater contamination on the Hanford Site.

The city of Richland's North Well Field and recharge basins, located in the south-central part of the Richland North Area, are the primary influence on changes in groundwater elevation in the area. The well field serves as a secondary water supply for the city of Richland, and the basins recharge the

Table 9.1. Selected Waste Sites in the Richland North Area

Facility (period of use)	Waste Type	Constituents of Interest for Groundwater Monitoring	Type of Site (monitoring plan reference)
U.S. DOE's Horn Rapids Landfill (1950s-1970)	Office and construction waste, asbestos, sewage sludge, fly ash	Trichloroethene, breakdown products of trichloroethene (vinyl chloride, 1,1-dichloroethylene), chromium, technetium-99, nitrate	Past-practice (1100-EM-1 Operable Unit; ROD 1993; DOE 1995b)
Framatome ANP (formerly Siemens Power Corporation) process lagoons (offsite) (1971-present)	Ammonia, fluoride, nitrate, radionuclides (primarily uranium)	Trichloroethene, nitrate	Active RCRA; Siemens (1996)[a]
Lamb-Weston (offsite)	Potato-processing waste	Nitrate	Active
Agriculture (offsite)	Fertilizers	Nitrate	Active
(a) Groundwater monitored independently of groundwater project.			

unconfined aquifer with Columbia River water. The net recharge causes a groundwater mound to form in this area and decreases nitrate levels in groundwater to less than ambient.

Irrigation applied to agricultural fields contributes to groundwater recharge during the growing season. As a result, this contributes to groundwater flow to the northeast, east, and southeast.

9.1.3 Groundwater Monitoring Requirements and History

Groundwater well installation and monitoring began in the 1100 Area in 1988 after limited groundwater sampling in 1986 revealed low levels of contaminants (DOE 1990). A study was conducted in 1989-1992 and included well installation and groundwater monitoring to determine the nature and extent of groundwater contamination in the 1100 Area (DOE 1992). In 1993, continued and expanded groundwater monitoring in the 1100 Area was required (ROD 1993). In response to the record of decision, additional well installation and monitoring were implemented at U.S. DOE's inactive Horn Rapids Landfill (DOE 1995b). The ROD required the monitoring of trichloroethene in groundwater downgradient of U.S. DOE's inactive Horn Rapids Landfill. The ROD also required monitoring of trichloroethene breakdown products and nitrate. The monitoring of nitrate was needed because its concentrations were above the maximum contaminant levels for nitrate. A five-year review was conducted by EPA in 2001 and no groundwater monitoring changes were required at DOE's inactive Horn Rapids Landfill.

The surface impoundment system at Framatome ANP consists of six lagoons, which are regulated under the Revised Code of Washington, Title 70, Chapter 105 (Siemens Power Corporation 1997). The lagoons no longer receive liquid waste, however the lagoons still contain liquid waste from disposal in the past. Framatome ANP has monitored groundwater at their facility since 1994 to meet the requirements of RCRA interim status facilities.

9.2 Conceptual Model

A tritium plume from past wastewater disposal in the 200 East Area extends to the southeastern Hanford Site, and wells in Richland North are monitored for tritium. However, the southward migration of tritium is limited because of the following factors:

- Groundwater is recharged by the Yakima River, and flows generally from southwest to northeast, and discharges to the Columbia River.
- Recharge from agricultural irrigation and an unlined artificial pond at the ORV Park between the Yakima River and the former 1100 Area contributes to eastward groundwater flow.
- Net recharge at the city of Richland's North Well Field has resulted in a groundwater mound that directs groundwater flow outward, including a component to the north.

A nitrate plume is migrating through the Richland North Area from the southwest toward the Columbia River. This area also contains a trichloroethene plume. Nitrate contamination is the result of offsite industrial and agricultural uses. Wastewater effluent containing ammonia was discharged in the past to lagoons at Framatome ANP. Effluent has apparently leaked to the underlying soil from the lagoons, and some of the ammonia reached groundwater. Under aerobic conditions, the ammonia degrades relatively quickly to nitrate, which is highly mobile in groundwater. In agricultural areas to the southwest, fertilizers containing nitrate are applied during the growing season. As irrigation is applied, the dissolved nitrate is carried down through the soil and is taken up by crops in the root zone. However, some of the nitrate is carried below the root zone by recharge of excess irrigation and reaches groundwater.

Trichloroethene contamination is suspected to be the result of offsite industrial solvent use at Framatome ANP. Solvents were used during installation, cleaning, and repairing of lagoon liners over a 10-year period between 1978 and 1988. Excess solvents entered the soil by spillage and were driven down into the vadose zone and reached groundwater, which is very shallow in this area. On reaching groundwater, trichloroethene is very mobile and formed a localized plume that migrated downgradient to the northeast across DOE's Horn Rapids Landfill. The highest concentrations were found near Framatome ANP and DOE's Horn Rapids Landfill. Trichloroethene concentrations were measured as high as 420 μg/L in the late 1980s, but decreased to less than 10 μg/L by the late 1990s. One hypothesis has been suggested that natural attenuation may have reduced the mass of the trichloroethene in groundwater. Natural attenuation in groundwater can occur by volatilization through passive pumping and biodegradation. Measurable trichloroethene concentrations were observed in soil gas in vicinity of DOE's inactive Horn Rapids Landfill (Evans 1989). In fiscal year 2001, all wells showed trichloroethene concentrations below the maximum contaminant level of 5 μg/L.

9.3 Monitoring Program

Wells, constituents, and sampling frequencies are listed in Appendix A. Well locations are shown in Figure 8.1. One objective is to monitor the extent of groundwater contamination in the Richland North Area to ensure that contaminants have not migrated offsite and have not affected wells in the city of Richland. This requires intensive monitoring near the leading edges of the plumes, in areas along the site boundary, and in areas where concentrations are low. Monitoring in areas where levels are low provides a baseline from which to determine concentration changes and, thus, early detection of offsite migration. The monitoring network includes wells completed in the deeper part of the unconfined aquifer. These wells are sampled every 3 years for low-level tritium analyses. An enrichment technique is used to measure tritium at lower detection limits (~10 pCi/L) than provided by the standard method.

Another objective of monitoring the Richland North Area is to define plumes that have migrated onto the site from offsite sources. This monitoring is needed to show impacts to onsite groundwater and to show that groundwater contamination attributed to these plumes is not derived from onsite waste sites.

10.0 600 Area, Offsite, and Confined Aquifer Monitoring Activities

10.1 Background

The 600 Area includes those parts of the Hanford Site not specifically included within the boundaries of the operational areas, though many of the 600 Area wells serve to monitor large contaminant plumes with their sources in the operational areas. Those wells are discussed in previous sections, especially Chapter 6, 200 East Area. This section largely addresses those parts of the 600 Area of the Hanford Site not included in the monitoring activities associated with the operational areas discussed in the other sections. The groundwater project monitors several waste sites located in the 600 Area, and monitors wells outside of Hanford influences to provide a basis for defining background groundwater chemistry. Specifically, the region addressed in this section is that portion of the 600 Area west of the 200 West, east and north of the Columbia River, and two landfills not covered in other sections of this plan. In addition, monitoring of chemistry and hydraulic head data is conducted within basalt-confined aquifers.

10.1.1 Waste Sites

The Central Landfill is located approximately 5.5 kilometers southeast of the 200 East Area and consists of the Solid Waste Landfill and the Nonradioactive Dangerous Waste Landfill, which are currently monitored separately under different regulations (Table 10.1). Agricultural activities in the area west of the Hanford Site contribute nitrate to the western portion of the 600 Area. Similar impacts of agriculture are recognized in the 600 Area north and east of the Columbia River.

The Gable Mountain Pond and B/C cribs were included in Chapter 6 because they were associated with 200 East Area operations. The 316-4 crib, and 618-10 and 618-11 burial grounds were included in Chapter 8 because they were associated with waste sources in the 300 Area.

10.1.2 Groundwater Monitoring Requirements and History

Monitoring of groundwater levels and contaminant concentrations in the 600 Area were initiated in the 1940s. Water-table maps of the unconfined aquifer have been prepared at various times since 1944. The primary monitoring objective is to obtain data needed to track major groundwater contaminant plumes across the site as required by the *Atomic Energy Act of 1954* and its implementing orders. Wells not influenced by Hanford groundwater contamination are monitored to determine background groundwater quality. Wells across the Columbia River from Hanford Site operations are monitored to seek Hanford-derived contaminants that could be migrating offsite.

Additional wells were installed around the Central Landfill in 1986-1987 for RCRA (Nonradioactive Dangerous Waste Landfill) and Solid Waste Landfill monitoring.

Table 10.1. Selected Waste Sites in the 600 Area

Facility (period of use)	Waste Type	Constituents of Interest for Groundwater Monitoring	Type of Site (monitoring plan reference)
Solid Waste Landfill	Solid waste, sewage, garage wash water	Organics	WAC permitted (Lindberg and Chou 2000)
Nonradioactive Dangerous Waste Landfill	Asbestos, laboratory waste, solvents, batteries, mercury	Organics and specific conductance	RCRA (Lindberg and Hartman 1999)

10.2 Conceptual Model

Groundwater levels indicate that flow directions in the 600 Area west of the 200 West Area are generally from west to east. This reflects natural recharge and irrigation input into the upper Cold Creek and Dry Creek Valleys (Hartman 2000). Significant contamination is not present in this area, though nitrate is present in certain wells. It is inferred that irrigation is the primary source of nitrate in this area.

Movement of tritium and nitrate plumes and measurement of water levels provide a basis for inferring the directions of groundwater flow in the 600 Area across the central and eastern portions of the Hanford Site. The tritium and nitrate plumes, which originate in the 200 East Area and pass beneath the Central Landfill, indicate that the principal direction of groundwater flow is toward the southeast and east.

The rate of groundwater flow beneath the landfill is estimated to be on the order of 1.2 to 1.8 m/d, based on site-specific hydrologic testing and the observed hydraulic gradients. However, groundwater velocity estimates based on tritium and nitrate concentrations and tracer test results indicate groundwater transport rates of 6 to >30 m/d. The lack of a detectable head difference in two well pairs located at the Central Landfill indicates that the vertical gradient within the upper portion of the aquifer is negligible.

The Central Landfill appears to have had little impact on Hanford Site groundwater, owing to minimal disposal of liquids at this facility. Associated groundwater monitoring consists primarily of measurement of RCRA indicator parameters (pH, specific conductance, total organic carbon, and total organic halides), though minor (below maximum contaminant level) contamination with chlorinated hydrocarbons exists.

Monitoring of the chemistry and hydraulic head in the upper basalt-confined aquifer also is conducted at the Hanford Site. Hanford contaminants have been detected in a few wells monitoring this aquifer, but there is no evidence that contamination is moving offsite. The hydraulic gradient appears to be directed downward over most of the central portion of the Hanford Site, though the gradient is directed upward in the eastern portion of the site.

Water-level elevations north and east of the Columbia River are much greater than on the Hanford Site. The water-table elevation to the east of the Columbia River is currently 50 to 150 meters higher than on the Hanford Site. Groundwater flow in the unconfined aquifer system north and east of the Columbia

River follows the bedrock structure and is toward the Columbia River. The water-table configuration in these areas largely reflects recharge from irrigation.

10.3 Monitoring Program

The monitoring network for the 600 Area was illustrated in Figure 4.8. Monitoring well locations for the Central Landfill are shown in Figure 10.1. Constituents monitored and sampling frequencies are presented in Appendix A.

Monitoring wells are maintained west of the 200 West Area and are sampled primarily for nitrate, which is probably related primarily to offsite agricultural activities.

There are six DOE wells located in the 600 Area north and east of the Columbia River, three of which have been used for contaminant monitoring. Currently, monitoring of contaminant concentrations in this area is limited to well 699-42-E9B (shown in Figure 4.8).

Wells in the basalt-confined aquifer are sampled every 3 years. Well locations are shown in Figure 10.2.

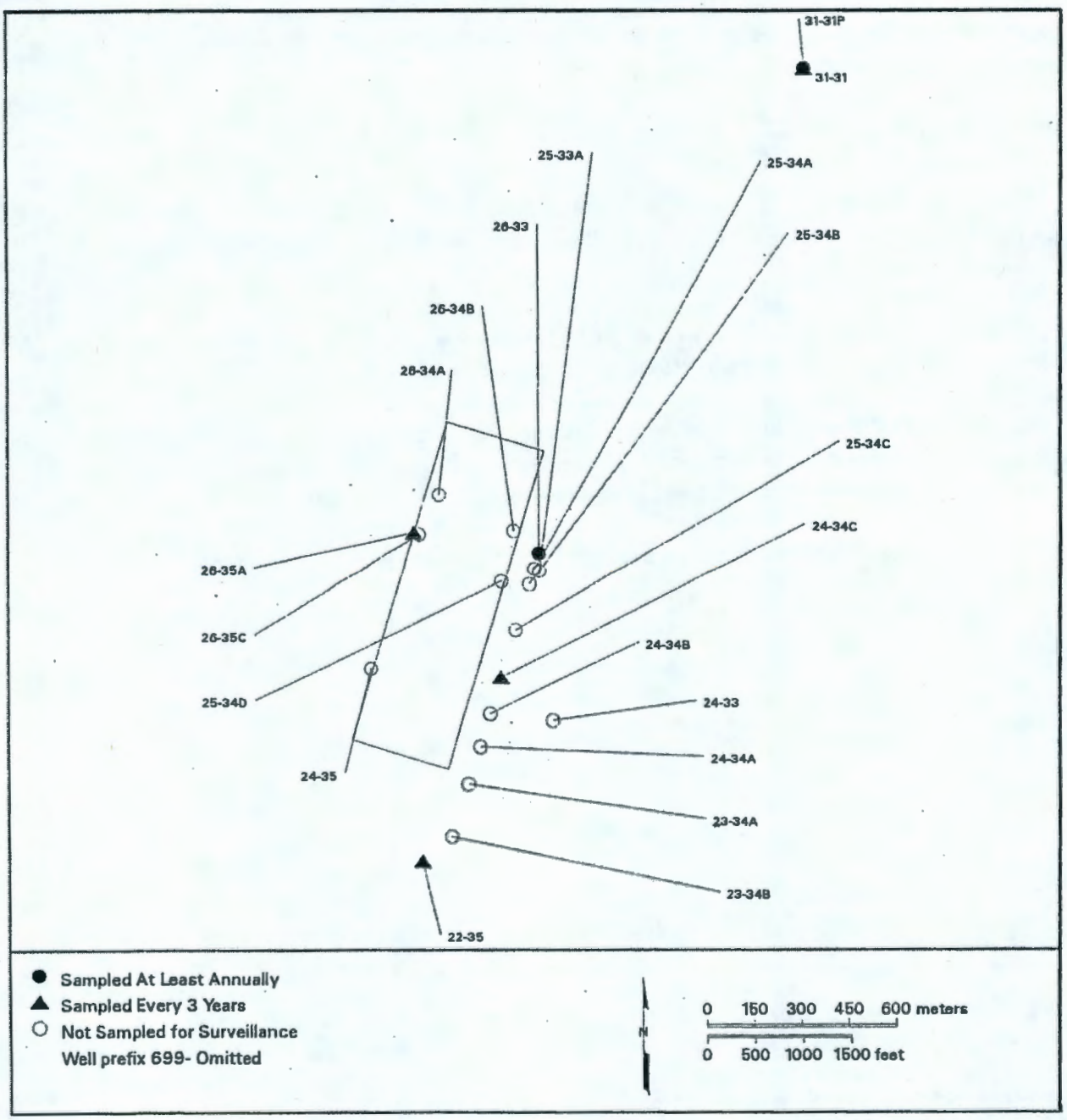

can_hart_99017 September 20, 1999 2:04 PM

Figure 10.1. Groundwater Project Well Locations: Central Landfill

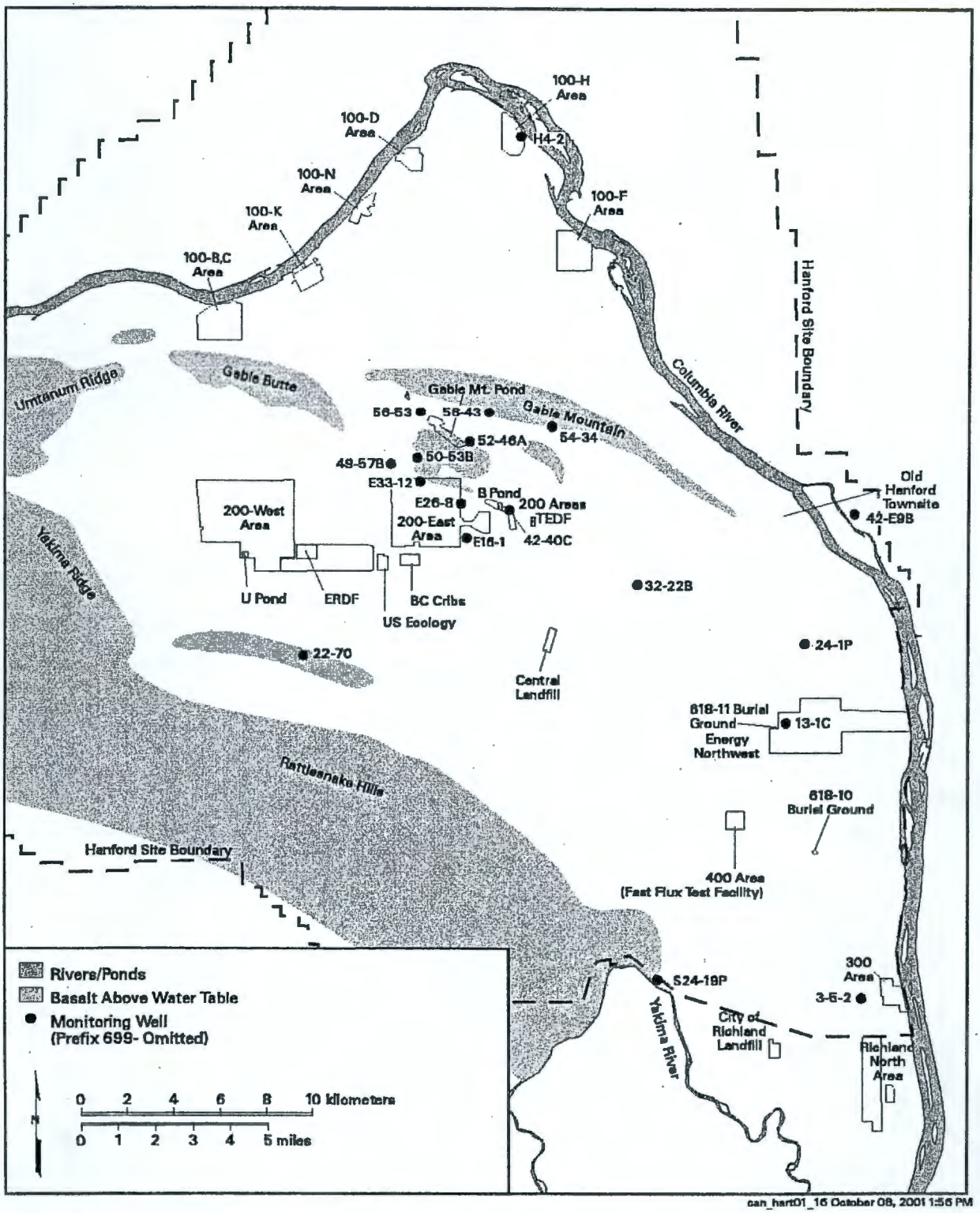

Figure 10.2. Groundwater Project Well Locations: Basalt-Confined Aquifer

11.0 Sampling and Analysis

11.1 Sampling and Analysis Protocol

Employees and subcontractors of Pacific Northwest National Laboratory sample wells for the groundwater project. Procedures for groundwater sampling, documentation, sample preservation, shipment, and chain-of-custody requirements are described in PNNL or subcontractor manuals (currently WMNW procedures manual ES-SSPM-001[1]) and in the quality assurance plan (ETD-012[2] latest revision). Samples generally are collected after three casing volumes of water have been purged from the well or after field parameters (pH, temperature, specific conductance, and turbidity) have stabilized. For routine groundwater samples, preservatives are added to the collection bottles before their use in the field. Samples to be analyzed for metals are usually filtered in the field so that results represent dissolved metals.

Procedures for field measurements are specified in the subcontractor's or manufacturer's manuals. Analytical methods are specified in contracts with laboratories, and most are standard methods from *Test Methods for Evaluating Solid Wastes: Physical/Chemical Methods* (EPA 1986). Alternative procedures meet the guidelines of SW-846, Chapter 10. Analytical methods are described in Hartman (2000).

11.2 Quality Assurance and Quality Control

The quality assurance and quality control practices used by the groundwater project ensure the reliability and validity of field and laboratory measurements conducted to support these programs. The primary components used to assess data quality are accuracy, precision, and detection. Representativeness, completeness, and comparability may also be used. These parameters are evaluated through laboratory quality control checks (e.g., matrix spikes, laboratory blanks), replicate sampling and analysis, analysis of blind samples and blanks, and interlaboratory comparisons. Acceptance criteria have been established for each of these parameters. When a parameter is outside the criteria, corrective actions are taken to prevent a future occurrence. Quality control practices for the groundwater project and results for fiscal year 2000 are described in Hartman et al. (2001, Appendix B).

A scientist familiar with the hydrogeology of a particular location of a site or region reviews new data every two weeks. Staff conduct a more formal review quarterly according to a Pacific Northwest National Laboratory procedure to ensure the data are complete and representative. The review includes verification of the data in the Hanford Environmental Information System (HEIS) database, evaluation of data from field quality control samples (e.g., blanks, duplicates) and laboratory quality control samples. If the data review identifies suspect data, they are investigated to establish whether they reflect true

---

[1] Available from Waste Management Technical Services, Inc., Northwest Operations, Richland, Washington.

[2] Available from the Hanford Site Groundwater Monitoring Project, Pacific Northwest National Laboratory, Richland, Washington.

conditions or an error, according to Pacific Northwest National Laboratory's "request for data review" procedure. Groundwater data associated with out-of-range quality control data or identified as suspect during the technical review are flagged in the database.

12.0 Water-Level Monitoring

Water levels in the groundwater system are monitored on the Hanford Site primarily to help determine the direction and rate of groundwater flow. This information is used to interpret observed contaminant plume movements and to predict future plume movements. Other uses of water-level information include the identification of recharge and discharge areas, assessing the interaction between groundwater and surface water, assessing the interaction between aquifers or hydrogeologic units, calibration of groundwater flow models, assessing the impact of liquid effluent disposal practices on groundwater flow, and optimizing monitoring networks.

McDonald et al. (1999) provides a list of wells used for water-level measurements, criteria for their selection, hydrogeologic units monitored, and describes procedures used to collect the data.

13.0 Data Evaluation

13.1 Data Management

Results of groundwater sampling and analysis are accessible in the HEIS database. Analytical results from all Hanford Site groundwater monitoring are stored in this common database, with the exception of some data collected for limited special projects that may not be directly comparable to standard data. The data are available to federal and state regulators for retrieval.

The HEIS programmers and HEIS data owners, including the groundwater project, ensure database integrity and data consistency through participation in the onsite HEIS technical advisory group and other ad hoc groups. The majority of data are loaded into the database from electronic files provided by the analytical laboratories under standard protocols. This minimizes data-entry errors and reduces the cost of data management.

As discussed in Section 11.2, a data validation and verification process results in flags and qualifiers based on quality control data and a technical review by a scientist. These flags are stored with the data in HEIS.

13.2 Compliance Issues and Data Evaluation

Data collected for the groundwater project are used to comply with a variety of requirements, including the *Atomic Energy Act of 1954* (and associated DOE Orders), RCRA, CERCLA, and WAC permits. After data are validated and verified, the acceptable data are used to interpret groundwater conditions at the site. Interpretive techniques include:

- Hydrographs — graph water levels versus time to determine decreases, increases, seasonal, or man-made fluctuations in groundwater levels.

- Water-table maps — use water-table elevations from multiple wells to construct contour maps to estimate flow directions. Groundwater flow is assumed to be perpendicular to lines of equal potential.

- Trend plots — graph concentrations of chemical or radiological constituents versus time to determine increases, decreases, and fluctuations. May be used in tandem with hydrographs and/or water-table maps to determine if concentrations relate to changes in water level or in groundwater flow directions.

- Plume maps — map distributions of chemical or radiological constituents areally in the aquifer to determine extent of contamination. Changes in plume distribution over time aid in determining movement of plumes and direction of flow.

- Contaminant ratios — can sometimes be used to distinguish between different sources of contamination.

- Concentration limits — contaminant concentrations are compared to drinking water standards, statistically-derived threshold values, or other concentration limits established in state or federal regulations or agreements (Table 13.1).

13.3 Reporting

Results of Hanford Site groundwater monitoring are reported annually (e.g., Hartman et al. 2001). That report presents contaminant-distribution maps, water-level maps, and concentration trend plots of contaminants and wells of interest and meets the annual reporting requirements of RCRA and DOE Orders. CERCLA activities, including groundwater remediation and monitoring, are summarized.

Table 13.1. Compliance Issues and Methods of Evaluation

Requirement	Evaluation
DOE Order 5400.1	Compare groundwater concentrations to drinking water standards, derived concentration guides, and historical trends. Produce maps of contaminant distribution.
RCRA interim status units	Indicator evaluation - Compare average downgradient concentrations of indicator parameters to background critical mean values. Assessment - Evaluate rate and extent of contamination (methods described in site-specific monitoring plans).
RCRA final status units	Detection - Compare downgradient concentrations of contaminants of interest to baseline concentrations. Compliance - Compare downgradient concentrations to background, maximum concentration limits, or alternate concentration limits (methods described in site-specific monitoring plans and site permit). Corrective action - Track progress of cleanup and compare downgradient concentrations of constituents to background, maximum concentration limits, or alternate concentration limits (methods described in site-specific monitoring plans and site permit).
WAC-permitted units (216 permits)	Compare to conditions of permit.
CERCLA operable units (including performance assessment monitoring)	Compare concentrations to levels defined in record of decision, interim records of decision, or other agreements.

Certain conditions require reporting to DOE as unusual occurrences or off-normal events (DOE Order 232.1-1A). Those applicable to groundwater monitoring results include detection of contamination at the following levels:

- levels exceeding the derived concentration guide for a radionuclide in areas where this level has not previously been exceeded

- levels exceeding ten times the maximum contaminant level for hazardous constituents in areas where this level has not previously been exceeded

- levels above the drinking water standard or maximum contaminant level in areas where these levels have not previously been exceeded.

More stringent levels are set for areas adjacent to the Richland well field and/or south of Horn Rapids Road:

- 50% of the drinking water standard or maximum contaminant level for Hanford-derived contaminants, except for iodine-129 (maximum contaminant level is the detection limit) and tritium (10% of the drinking water standard in the vicinity of the Richland well field).

An occurrence report also is also required if a RCRA groundwater assessment determines a facility has contaminated groundwater.

Reporting requirements for WAC-permitted facilities are described in their permits.

14.0 References

Airhart, S. P., J. V. Borghese, and S. Dudziak. 1990. *Interim-Status Ground Water Monitoring Plan for the 216-S-10 Pond and Ditch.* WHC-SD-EN-AP-018, prepared by Pacific Northwest Laboratory for Westinghouse Hanford Company, Richland, Washington.

Atomic Energy Act of 1954, as amended, Ch. 1073, 68 Stat. 919, 42 USC 2011 et seq.

Barnett, D. B., J. S. Schmid, S. S. Lowe, W. L. Allen, N. A. Ballantyne, C. H. Dohrer, M. J. Hartman, F. N. Hodges, D. G. Horton, V. G. Johnson, K. J. Lueck, D. J. Ortiz, A. J. Knepp, B. H. Ford, S. P. Hope, D. K. Tyler, R. D. Hildebrand, D. E. Olson, R. E. Peterson, G. L. Kasza, D. A. Myers, S. P. Luttrell, P. D. Thorne, and K. R. Moser. 1995. *Hanford Site Ground-Water Protection Management Plan.* DOE/RL-89-12, Rev. 2, U.S. Department of Energy, Richland Operations Office, Richland, Washington.

Barnett, D. B. 2000. *Groundwater Monitoring and Tritium-Tracking Plan for the 200 Area State-Approved Land Disposal Site.* PNNL-13121, Pacific Northwest National Laboratory, Richland, Washington.

Borghese, J. V., M. J. Hartman, S. P. Luttrell, C. J. Perkins, J. P. Boric, and S. C. Tidal. 1996. *100-N Pilot Project: Proposed Consolidated Groundwater Monitoring Program.* HI-00725, Bechtel Hanford, Inc., Richland, Washington.

CERCLA - *Comprehensive Environmental Response, Compensation, and Liability Act of 1980*, as amended, Public Law 96-510, 94 Stat. 2767, 42 USC 9601 et seq.

DOE. 1990. *Phase 1 Remedial Investigation Report for the Hanford Site 1100-EM-1 Operable Unit.* DOE/RL-90-18, U.S. Department of Energy, Richland Operations Office, Richland, Washington.

DOE. 1992. *Final Remedial Investigation Study – Environmental Assessment Report for the 1100-EM-1 Operable Unit, Hanford.* DOE/RL-92-67, Draft B, U.S. Department of Energy, Richland Operations Office, Richland, Washington.

DOE. 1993. *618-11 Burial Ground Expedited Response Action Proposal.* DOE/RL-93-49, U.S. Department of Energy, Richland Operations Office, Richland, Washington.

DOE. 1995a. *Hanford Sitewide Groundwater Remediation Strategy.* DOE/RL-94-95, Rev. 1, U.S. Department of Energy, Richland Operations Office, Richland, Washington.

DOE. 1995b. *Additional Monitoring Well Installation and Field Sampling Plan for Continued Groundwater Monitoring at the Horn Rapids Landfill.* DOE/RL-95-50, prepared by the Department of the Army, Walla Walla District, Corps of Engineers, Walla Walla, Washington for the U.S. Department of Energy, Richland Operations Office, Richland, Washington.

DOE. 1996a. *Limited Field Investigation Report for the 300-FF-2 Operable Unit.* DOE/RL-96-42, U.S. Department of Energy, Richland Operations Office, Richland, Washington.

DOE. 1996b. *Operation and Maintenance Plan for the 300-FF-5 Operable Unit.* DOE/RL-95-73, U.S. Department of Energy, Richland Operations Office, Richland, Washington.

DOE. 1997a. *Interim Action Monitoring Plan for the 100-HR-3 and 100-KR-4 Operable Units.* DOE/RL-96-90, prepared by CH2M HILL Hanford, Inc. for U.S. Department of Energy, Richland Operations Office, Richland, Washington.

DOE. 1997b. *200-UP-1 Groundwater Remedial Design/Remedial Action Work Plan.* DOE/RL-97-36, Rev. 2, U.S. Department of Energy, Richland Operations Office, Richland, Washington.

DOE. 1997c. *RCRA Corrective Measure Study for the 200-PO-1 Operable Unit.* DOE/RL-96-66, U.S. Department of Energy, Richland Operations Office, Richland, Washington.

DOE. 2000. *Environmental Monitoring Plan United State Department of Energy Richland Operations Office.* DOE/RL-91-50, Rev. 3, U.S. Department of Energy, Richland, Washington.

DOE. 2001. *Remedial Design Report/Remedial Action Work Plan for the 100-NR-2 Operable Unit.* DOE/RL-2001-27, Decisional Draft, U.S. Department of Energy, Richland, Washington.

DOE Order 232.1. *Occurrence Reporting and Processing of Operations Information.* U.S. Department of Energy, Washington, D.C.

DOE Order 5400.1. *General Environmental Protection Program.* U.S. Department of Energy, Washington, D.C.

Ecology - Washington State Department of Ecology, U.S. Environmental Protection Agency, and U.S. Department of Energy. 1998. *Hanford Federal Facility Agreement and Consent Order.* Document No. 89-10, Rev. 5 (The Tri-Party Agreement), Olympia, Washington.

EPA. 1986a. *Test Methods for Evaluating Solid Wastes: Physical/Chemical Methods, SW-846, 3rd Edition.* U.S. Environmental Protection Agency, Office of Solid Waste and Emergency Response, Washington, D.C.

EPA. 2000. *Explanation of Significant Difference for the 300-FF-5 Record of Decision, June 2000.* U.S. Environmental Protection Agency, Region 10; and U.S. Department of Energy, Richland Operations Office, Richland, Washington.

Evans, J. C. 1989. *1100-EM-1 Soil Gas Survey Final Report.* WHC-MR-0072, Westinghouse Hanford Company, Richland, Washington.

Ford, B. H. 1996. *Description of Work for Routine Groundwater Sampling at the Environmental Restoration Disposal Facility*. BHI-00873, Bechtel Hanford, Inc., Richland, Washington.

Freeman-Pollard, J. R. 1996. *200-ZP-1 IRM Phase II and III Remedial Design Report*. DOE/RL-96-07, Rev. 1. U.S. Department of Energy, Richland Operations Office, Richland, Washington.

Hartman, M. J. 1996. *Groundwater Monitoring Plan for the 1301-N, 1325-N, and 1324-N/NA Sites*. WHC-SD-EN-AP-038, Rev. 2, Westinghouse Hanford Company, Richland, Washington.

Hartman, M. J. 1997. *Groundwater Monitoring Plan for the 183-H Solar Evaporation Basins*. PNNL-11573, Pacific Northwest National Laboratory, Richland, Washington.

Hartman, M. J. (ed.). 2000. *Hanford Site Groundwater Monitoring: Setting, Sources, and Methods*. PNNL-13080, Pacific Northwest National Laboratory, Richland, Washington.

Hartman, M. J., P. E. Dresel, J. W. Lindberg, D. R. Newcomer, and E. C. Thornton. 2000. *Integrated Monitoring Plan for the Hanford Groundwater Monitoring Project*. PNNL-11989, Rev. 2, Pacific Northwest National Laboratory, Richland, Washington.

Hartman, M.J., L.F. Morasch, and W.D. Webber (eds.). 2001. *Hanford Site Groundwater Monitoring for Fiscal Year 2000*. PNNL-13404, Pacific Northwest National Laboratory, Richland, Washington.

Hodges, F.N. and C.J. Chou. 2000. *Groundwater Quality Assessment Plan for Single-Shell Tank Waste Management Area U at the Hanford Site*. PNNL-13185, Pacific Northwest National Laboratory, Richland, Washington.

Horton D.G. and S. M. Narbutovskih. 2001. *RCRA Groundwater Monitoring Plan for Single-Shell Tank Waste Management Area C at the Hanford Site*. PNNL-13024, Pacific Northwest National Laboratory, Richland, Washington.

Jensen, E. J., M. A. Chamness, S. M. Goodwin, S. H. Hall, and D. R. Newcomer. 1990. *Interim-Status Ground-Water Monitoring Plan for the 216-U-12 Crib*. WHC-SD-EN-AP-019, prepared by Pacific Northwest Laboratory for Westinghouse Hanford Company, Richland, Washington.

Johnson, V. G. and C. J. Chou. 1999. *RCRA Assessment Plan for Single-Shell Tank Waste Management Area S-SX at the Hanford Site*. PNNL-12114, Pacific Northwest National Laboratory, Richland, Washington.

Johnson, V. G., C. J. Chou, and J. W. Lindberg. 1995. *Groundwater Monitoring and Assessment Plan for the 100-K Area Fuel Storage Basins*. WHC-SD-EN-AP-174, Westinghouse Hanford Company, Richland, Washington.

Last, G. V. and B. N. Bjornstad. 1989. *Revised Ground-Water Monitoring Plan for the 200 Areas Low-Level Burial Grounds*. WHC-SD-EN-AP-015, prepared by Pacific Northwest Laboratory for Westinghouse Hanford Company, Richland, Washington.

Lindberg, J. W. 1997. *Combination RCRA Groundwater Monitoring Plan for the 216-A-10, 216-A-36B, and 216-A-37-1 PUREX Cribs*. PNNL-11523, Pacific Northwest National Laboratory, Richland, Washington.

Lindberg, J. W. and F. W. Bond. 1979. *Geohydrology and Ground-Water Quality Beneath the 300 Area, Hanford Site, Washington*. PNL-2949, Pacific Northwest Laboratory, Richland, Washington.

Lindberg, J. W. and M. J. Hartman. 1999. *Groundwater Monitoring Plan for the Nonradioactive Dangerous Waste Landfill*. PNNL-12227, Pacific Northwest National Laboratory, Richland, Washington.

Lindberg, J.W. and C.J. Chou. 2000. *Groundwater Monitoring Plan for the Solid Waste Landfill*. PNNL-13014, Pacific Northwest National Laboratory, Richland, Washington.

Lindberg, J.W. and C.J. Chou. 2001. *Groundwater Monitoring Plan for the 300 Area Process Trenches*. PNNL-13645, Pacific Northwest National Laboratory, Richland, Washington.

Lindberg, J. W., C. J. Chou, and V. G. Johnson. 1995. *Groundwater Monitoring Plan for the 300 Area Process Trenches*. WHC-SD-EN-AP-185, Westinghouse Hanford Company, Richland, Washington.

McDonald, J. P., M. A. Chamness, and D. R. Newcomer. 1999. *Water-Level Monitoring Plan for the Hanford Groundwater Monitoring Project*. PNNL-13021, Pacific Northwest National Laboratory, Richland, Washington.

Narbutovskih, S.M. 2000. *Groundwater Quality Assessment Plan for Single-Shell Waste Management Area B-BX-BY at the Hanford Site*. PNNL-13022, Pacific Northwest National Laboratory, Richland, Washington.

Narbutovskih, S.M. and D. G. Horton. 2001. *RCRA Groundwater Monitoring Plan for Single-Shell Tank Waste Management Area A-AX at the Hanford Site*. PNNL-13023, Pacific Northwest National Laboratory, Richland, Washington.

Peterson, R. E. and R. F. Raidl. 1996. *Groundwater Monitoring Implementation Plan for the 100-BC-5, 100-KR-4, 100-HR-3, and 100-FR-3 Operable Units*. BHI-00916, prepared by CH2M HILL Hanford, Inc. for Bechtel Hanford, Inc., Richland, Washington.

RCRA - *Resource Conservation and Recovery Act of 1976*, as amended, Public Law 94-580, 90 Stat. 2795, 42 USC 6901 et seq.

Record of Decision (ROD). 1993. *Record of Decision, USDOE Hanford 1100 Area, Hanford Site, Richland, Washington (1100-EM-1, 1100-EM-2, 1100-EM-3 and 1100-IU-1 Operable Units)*. State of Washington Department of Ecology, U.S. Environmental Protection Agency, and U.S. Department of Energy, Richland Operations Office, Richland, Washington.

Record of Decision (ROD). 1996a. *Declaration of the Record of Decision, USDOE Hanford 100 Area, 100-HR-3 and 100-KR-4 Operable Units, Hanford Site, Benton County, Washington, April 1996.* State of Washington Department of Ecology, U.S. Environmental Protection Agency, and U.S. Department of Energy, Richland Operations Office, Richland, Washington.

Record of Decision (ROD). 1996b. *Declaration of the Record of Decision for the 300-FF-1 and 300-FF-5 Operable Units.* State of Washington Department of Ecology, U.S. Environmental Protection Agency, and U.S. Department of Energy, Richland Operations Office, Richland, Washington.

Record of Decision (ROD). 1997. *Declaration of the Record of Decision, U.S. DOE Hanford 200 Area, Hanford Site, Benton County, Washington (200-UP-1).* State of Washington Department of Ecology, U.S. Environmental Protection Agency, and U.S. Department of Energy, Richland Operations Office, Richland, Washington.

Record of Decision (ROD). 1999. *Amended Record of Decision, Decision Summary and Responsiveness Summary for the 100-HR-3 Operable Unit.* U.S. Environmental Protection Agency, Region X, Seattle, Washington.

Revised Code of Washington, Title 70, Chapter 105, *Hazardous Waste Management.*

Schalla, R., R. L. Aaberg, D. J. Bates, J.V.M. Carlile, M. D. Freshley, T. L. Liikala, P. J. Mitchell, K. B. Olsen, and J. T. Rieger. 1988. *Revised Ground-Water Monitoring Compliance Plan for the 300 Area Process Trenches.* PNL-6671, Pacific Northwest Laboratory, Richland, Washington.

Schmid, J. S. 1990. *Interim Status Groundwater Monitoring Plan for the 200 East Area Liquid Effluent Retention Facility.* WHC-SD-EN-AP-024, Westinghouse Hanford Company, Richland, Washington.

Siemens Power Corporation. 1996. *Groundwater Quality Assessment Plan, Surface Impoundment System.* EMF-96-194, Richland, Washington.

Siemens Power Corporation. 1997. *1996 Annual RCRA Report, Groundwater Quality Assessment Program.* EMF-1933, Richland, Washington.

Smith, R.M., F.N. Hodges, and B.A. Williams. 2001. *Groundwater Quality Assessment Plan for Single-Shell Tank Waste Management Area U.* PNNL-13612, Pacific Northwest National Laboratory, Richland, Washington.

Sweeney, M. D. 1995a. *Interim-Status Groundwater Monitoring Plan for the 216-B-63 Trench.* WHC-SD-EN-AP-165, Westinghouse Hanford Company, Richland, Washington.

Sweeney, M. D. 1995b. *Interim-Status Groundwater Monitoring Plan for the 216-B-3 Pond System.* WHC-SD-EN-AP-013, Rev. 1, Westinghouse Hanford Company, Richland, Washington.

Sweeney, M. D. 1999. *Groundwater Monitoring Plan for the 216-A-29 Ditch*. PNNL-13407, Pacific Northwest National Laboratory, Richland, Washington.

Sweeney, M. D. 2000a. *Groundwater Sampling and Analysis Plan for the 100-BC-5 Operable Unit*. PNNL-13326, Pacific Northwest National Laboratory, Richland, Washington.

Sweeney, M. D. 2000b. *Groundwater Sampling and Analysis Plan for the 100-FR-3 Operable Unit*. PNNL-13327, Pacific Northwest National Laboratory, Richland, Washington.

Weeks, D. C., G. K. Jager, W. J. McMahon, and B. H. Ford. 1996. *Groundwater Protection Plan for the Environmental Restoration Disposal Facility*. BHI-00079, Bechtel Hanford, Inc., Richland, Washington.

Williams, B. A. and C. J. Chou. 1993. *Interim-Status Groundwater Quality Assessment Plan for the 216-U-12 Crib*. WHC-SD-EN-AP-103, Westinghouse Hanford Company, Richland, Washington.

Appendix A

Sampling Matrix for Hanford Site Groundwater Monitoring

Appendix A

Sampling Matrix for Hanford Site Groundwater Monitoring

This appendix contains the integrated sampling and analysis matrix for the Hanford Site (Table A.1). The matrix was designed for use in fiscal year 2002, but also includes wells that will be sampled every 2 or 3 years (as discussed in Section 3.3 of the main text). The table lists primarily wells, but also includes seeps (shoreline springs) sampled for the *Comprehensive Environmental Response, Compensation, and Liability Act of 1980* or the Surface Environmental Surveillance Project. The matrix includes well or seep names, program and project requesting the sample, sampling frequency, and constituents to be monitored. Additional details, such as schedule, analytical methods, etc., reside in a project database. The Hanford Groundwater Monitoring Project samples most of the wells, and other contractors sample wells for the State-Approved Land Disposal Site, the Treated Effluent Disposal Facility, and for assessment of pump-and-treat systems.

The environmental restoration project will sample aquifer sampling tubes in October and November 2001 (Table A.2). These are small diameter polyethylene tubes that have a screen at the lower end. The tubes were implanted in the aquifer through temporary steel casings. Staff attempted to install one tube near the bottom of the unconfined aquifer, one near the water table (at low river flow), and one at mid-depth. Table A.2 is included here because the data from these samples are of interest to the groundwater project. Actual tube sites sampled may vary from this list, depending field conditions during fall 2001. More information on the sampling program is available in the *Sampling and Analysis Plan for Aquifer Sampling Tubes* (DOE 2000).

KEY for TABLE A.1

WELL: Wells are listed numerically by digit; e.g., "1199" precedes "199" and "699-29-4" precedes "699-3-45." Wells with a 199- prefix are in reactor areas, 299- in 200 Areas, 399- in 300 Area, 499- in 400 Area, 699- in 600-Area, and 1199- in 1100 Area. For 699-xx-yy wells, xx and yy designate Hanford north and west coordinates in thousands of feet from an origin in the southern part of the site. Multiple listings indicate that a well is used for more than one monitoring requirement and data are shared among users. Proposed new wells are listed with temporary designations PROJ-new-#. Seeps, are designated with the prefixes SB, SK, etc.

Most of the wells monitor the uppermost aquifer. Wells that monitor deeper units are noted in the OTHER/COMMENTS field.

PROG (program): This column indicates the requirements the well is being sampled for. The following gives the full spellouts:

CERC = Comprehensive Environmental Response, Compensation, and Liability Act of 1980
DOH = State of Washington Department of Health
ERC = Environmental Restoration Contractor (Bechtel Hanford, Inc.)
FFTF = Fast Flux Test Facility (400 Area process ponds)
LTMC = Long-term monitoring, CERCLA
O&M = Operations and Maintenance Contractor (Fluor Hanford, Inc.)
RCRA = Resource Conservation and Recovery Act of 1976
SESP = Sitewide Environmental Surveillance Project
SURV = sitewide surveillance (plume and trend tracking).

PROJ (project): This column gives the subsets of the programs listed above.

Project Designation	Explanation
100, 200, 300, 400, or 600 DOH	Department of Health monitoring in 100, 200, 300, 400, and 600 Areas
100B	100 B/C Area and surrounding region
100BC5	100-BC-5 Operable Unit
100D	100 D Area and surrounding region
100F	100 F Area and surrounding region
100FR3	100-FR-3 Operable Unit
100H	100 H Area and surrounding region
100HR3	100-HR-3 interim action monitoring
100HR3 PT	100-HR-3 pump-and-treat operational monitoring. (Not Hanford Groundwater Monitoring Project)
100K	100 K Area and surrounding region
100K Basin	100 K Fuel Storage Basin monitoring
100KR4	100-KR-4 interim action monitoring
100KR4PT	100-KR-4 pump-and-treat operational monitoring. (Not Hanford Groundwater Monitoring Project)
100N	100 N Area and surrounding region
100NR2	100-NR-2 interim action monitoring
1301N	1301-N liquid waste disposal facility
1324N	1324-N surface impoundment and 1324-NA percolation pond
1325N	1325-N liquid waste disposal facility

Project Designation	Explanation
183H	183-H solar evaporation basins
200BP5	200-BP-5 Operable Unit
200UP1	200-UP-1 interim action monitoring
200ZP1	200-ZP-1 interim action monitoring
200ZP1 PT	200-ZP-1 pump-and-treat operational monitoring. (Not Hanford Groundwater Monitoring Project)
300	300 Area
300-APT	300 Area process trenches (316-5)
300FF5	300-FF-5 Operable Unit
400	400 Area
A-29	216-A-29 ditch
B-63	216-B-63 trench
Basalt	Wells monitoring basalt-confined aquifers
BPOND	216-B-3 pond
Central	200-BP-5 Operable Unit (northwestern 200 East Area) and surrounding region
East	200-PO-1 Operable Unit (southeastern 200 East Area and downgradient region)
ERDF	Environmental Restoration Disposal Facility
HRLF	Horn Rapids Landfill
ISRM	In Situ Redox Manipulation project
LERF	Liquid effluent retention facility
LLBG(1)	Low-level burial ground, Waste Management Area 1
LLBG(2)	Low-level burial ground, Waste Management Area 2
LLBG(3)	Low-level burial ground, Waste Management Area 3
LLBG(4)	Low-level burial ground, Waste Management Area 4
NRDW	Nonradioactive Dangerous Waste Landfill
PUREX	Plutonium-Uranium Extraction Plant waste facilities
RCHN	Richland North Area
S-10	216-S-10 pond and ditch
SALDS	State-Approved Land Disposal System (Not Hanford Groundwater Monitoring Project)
Spring Seep	Riverbank seep site

Project Designation	Explanation
SST(A)	Single-shell tanks, Waste Management Area A-AX
SST(B)	Single-shell tanks, Waste Management Area B-BX-BY
SST(C)	Single-shell tanks, Waste Management Area C
SST(S) or (SX)	Single-shell tanks, Waste Management Area S-SX
SST(T)	Single-shell tanks, Waste Management Area T
SST(TX/TY)	Single-shell tanks, Waste Management Area TX-TY
SST(U)	Single-shell tanks, Waste Management Area U
SWL	Solid Waste Landfill
TEDF	Treated Effluent Disposal Facility (Not Hanford Groundwater Monitoring Project)
U-12	216-U-12 crib
West	200 West Area and surrounding region, including western Hanford Site

The next 21 columns give the most commonly analyzed constituents. Some constituents may be analyzed by several methods; however, those details are not specified in this plan and are included in the project database. The following abbreviations are used:

Cr6+ = hexavalent chromium
DO = dissolved oxygen
I-129 = iodine-129
ICP = metals by the inductively coupled-plasma method
Sr-90 = strontium-90 (or strontium-89 and -90)
Tc-99 = technetium-99
TDS = total dissolved solids
TOC = total organic carbon
TOX = total organic halides
VOA = volatile organic constituents.

Letters in the constituents column indicate the frequency of sampling for that constituent:

A = annually
B = biennially (every two years)
M = monthly
Q = quarterly
S = semiannually (twice each year).
T = triennially (every three years).

A number after the frequency (e.g., S4) indicates the number of replicates collected (in this case, four replicates are collected semiannually). Unfiltered and filtered samples are denoted u and f, respectively (samples are unfiltered unless otherwise noted).

OTHER/COMMENTS: This field includes the hydrologic unit monitored if other than the unconfined aquifer, the schedule year for sampling biennial or triennial constituents, and additional constituents not listed in the previous columns. Metals are listed by their standard abbreviations, followed by "f" if filtered. Other constituents are abbreviated as follows:

Amm	=	ammonium
C14	=	carbon-14
COD	=	chemical oxygen demand
col	=	coliform bacteria
O&G	=	oil and grease
PCB	=	polychlorinated biphenyl
Puis	=	isotopic plutonium
TPH	=	total petroleum hydrocarbons
Uiso	=	isotopic uranium
SO4	=	sulfate
PCB	=	polychlorinated biphenyls.

NOTES:

(a) Additional constituents: Filtered and unfiltered trace metals (As, Ba, Cr, Pb, Se, Sn, V, Zn), nitrite/nitrate, radium, and carbon-14.
(b) McDonald et al. (1999).

KEY FOR TABLE A.2

Sample location name: Two different conventions have been used to name the locations where aquifer sampling tubes are installed. The first convention was used during the riverbed pore water sampling investigations conducted at 100 H Area in spring 1995 (Hope and Peterson 1996a) and at 100 D/DR Area in fall 1995 (Hope and Peterson 1996b). An example for an aquifer sampling tube location is: "DD-17-2." The first letter indicates a sampling tube that is driven into the aquifer. The second letter refers to the 100 D/DR Area. The number "17" refers to pore water transect 17 (see BHI references for location maps) and the number "2" indicates the depth of the sampling port, with "1" being the most shallow and "4" being the deepest. The second convention was established for the fall 1997 project to install aquifer sampling tubes along the Hanford Reach shoreline from the 100 B/C Area downstream to the Hanford Townsite (Peterson et al. 1998). Temporary location names were created that represent the sequence of locations, progressing downstream, and a suffix that indicated the depth of the sampling port. For example, location "14-D" is the fourteenth location downstream of the upstream starting point. The suffix "D" indicates the deepest port in the uppermost hydrologic unit at that location ("S" stands for the shallowest port, and "M" for the mid-depth port).

HEIS well ID number: aquifer sampling tubes are assigned a unique code for tracking in the HEIS database.

Area: general location of sampling tube.

Field parameters such as specific conductance, pH, temperature, turbidity, and dissolved oxygen are measured at the well head. On-site or off-site laboratory analyses are run for some constituents as indicated in the table.

References

CERCLA - *Comprehensive Environmental Response, Compensation, and Liability Act of 1980*, as amended, Public Law 96-510, 94 Stat. 2767, 42 USC 9601 et seq.

DOE. 2000. *Sampling and Analysis Plan for Aquifer Sampling Tubes*. DOE/RL-2000-59, U.S. Department of Energy, Richland, Washington.

Hope, S. J. and R. E. Peterson. 1996a. *Pore Water Chromium Concentrations at 100-H Reactor Area Adjacent to Fall Chinook Salmon Spawning Habitat of the Hanford Reach, Columbia River*. BHI-00345, Rev. 1, Bechtel Hanford, Inc., Richland, Washington.

Hope, S. J. and R. E. Peterson. 1996b. *Chromium in River Substrate Pore Water and Adjacent Groundwater: 100-D/DR Area, Hanford Site, Washington*. BHI-00778, CH2M HILL Hanford, Inc., for Bechtel Hanford, Inc., Richland, Washington.

Peterson, R. E., J. V. Borghese, and D. B. Erb. 1998. *Aquifer Sampling Tube Completion Report: 100 Area and Hanford Townsite Shorelines*. BHI-01153, CH2M HILL Hanford, Inc., for Bechtel Hanford, Inc., Richland, Washington.

RCRA - *Resource Conservation and Recovery Act of 1976*, as amended, Public Law 94-580, 90 Stat. 2795, 42 USC 6901 et seq.

Table A.1. Integrated Sampling and Analysis Matrix for the Hanford Site

WELL	PROG	PROJ	Alkalinity	Alpha	Anions	Arsenic	Beta	Cr6+	Cyanide	DO	Gamma	Hg & Pb	I-129	ICP	Phenols	Sr-90	Tc-99	TDS	TOC	TOX	Tritium	Uranium	VOA	Other/comments
1199-39-16D	SURV	RCHN	A	A	A		A			Q				Af							Q		A	
1199-40-15	SURV	RCHN								A											A			
199-B2-12	LTMC	100BC5		A	A		A							Af		A					A			
199-B2-12	SURV	100B	T		T					T				Tf							T			FY02
199-B2-13	SURV	100B	A		A					A				Af							A			
199-B3-1	LTMC	100BC5		A	A		A							Af		A					A			
199-B3-46	LTMC	100BC5		A	A		A							Af		A					A			
199-B3-47	LTMC	100BC5		A	A		A	Af						Af		A					A			
199-B4-2	SURV	100B	A		A					A				Af							A			
199-B4-4	LTMC	100BC5		B	B		B							Bf		B					B			FY02
199-B4-5	LTMC	100BC5		B	B		B							Bf		B					B			FY02
199-B4-7	LTMC	100BC5		B	B		B							Bf		B					B			FY02
199-B4-8	SURV	100B	A		A					A				Af										
199-B4-9	SURV	100B	A		A									Af		A					A			
199-B5-1	LTMC	100BC5		A	A		A	Af						Af		A					A			
199-B5-2	LTMC	100BC5		A	A		A							Af		A					A			
199-B8-6	LTMC	100BC5		B	B		B							Bf		B					B			FY02
199-B9-1	SURV	100B	A		A					A				Af							A			
199-B9-2	LTMC	100BC5		B	B		B							Bf/u		B					B			FY02
199-D2-6	CERC	100HR3		A	A		A	Qf						Af/u							A			Q: SO4
199-D2-6	CERC	ISRM			A			Qf		Q				Af								A		Q:SO4
199-D2-6	SURV	100D	A		A					A				Af							A			
199-D3-2	CERC	100HR3		A	A		A	Qf						Af/u							A			Q: SO4
199-D3-2	CERC	ISRM			A			Qf		Q				Af								A		Q:SO4
199-D3-2	SURV	100D	A		A					A				Af							A			
199-D4-1	CERC	ISRM			A			Qf		Q				Af								A		Q:SO4
199-D4-13	CERC	100HR3		A	A		A	Qf						Af/u							A			Q:SO4
199-D4-13	SURV	100D	A		A					A				Af										
199-D4-14	CERC	100HR3		A	A		A	Qf						Af/u							A			Q:SO4

WELL	PROG	PROJ	Alkalinity	Alpha	Anions	Arsenic	Beta	Cr6+	Cyanide	DO	Gamma	Hg & Pb	I-129	ICP	Phenols	Sr-90	Tc-99	TDS	TOC	TOX	Tritium	Uranium	VOA	Other/comments
199-D4-14	SURV	100D	A		A					A				Af										
199-D4-15	CERC	100HR3		A	A		A	Qf						Af/u							A			Q:SO4
199-D4-15	CERC	ISRM			A			Qf		Q				Af								A		Q:SO4
199-D4-15	SURV	100D	A		A					A				Af										
199-D4-19	CERC	100HR3		A	A		A	Qf						Af/u							A			Q:SO4
199-D4-20	CERC	100HR3		A	A		A	Qf						Af/u							A			Q:SO4
199-D4-20	CERC	ISRM			A			Qf		Q				Af								A		Q:SO4
199-D4-22	CERC	100HR3		A	A		A	Qf						Af/u							A			Q:SO4
199-D4-22	CERC	ISRM			A			Qf		Q				Af								A		Q:SO4
199-D4-22	SURV	100D	A		A			Qf/u		Q				Af										
199-D4-23	CERC	100HR3		A	A		A	Qf						Af/u							A			Q:SO4
199-D4-23	CERC	ISRM			A			Qf		Q				Af								A		Q:SO4
199-D4-23	SURV	100D	A		A			Qf/u		Q				Af										
199-D4-26	CERC	ISRM			A			Qf		Q				Af								A		Q:SO4
199-D4-31	CERC	ISRM			A			Qf		Q				Af								A		Q:SO4
199-D4-32	CERC	ISRM			A			Qf		Q				Af								A		Q:SO4
199-D4-36	CERC	ISRM			A			Qf		Q				Af								A		Q:SO4
199-D4-38	CERC	ISRM			A			Qf		Q				Af								A		Q:SO4
199-D4-39	CERC	ISRM			A			Qf		Q				Af								A		Q:SO4
199-D4-4	CERC	ISRM			A			Qf		Q				Af								A		Q:SO4
199-D4-4	SURV	100D	A		A			Qf/u		Q				Af										
199-D4-48	CERC	ISRM			A			Qf		Q				Af								A		Q:SO4
199-D4-5	CERC	ISRM			A			Qf		Q				Af								A		Q:SO4
199-D4-5	SURV	100D	A		A			Qf/u		Q				Af										
199-D4-6	CERC	ISRM			A			Qf		Q				Af								A		Q:SO4
199-D4-6	SURV	100D	A		A			Qf/u		Q				Af										
199-D4-62	CERC	ISRM			A			Qf		Q				Af								A		Q:SO4
199-D4-7	CERC	ISRM			A			Qf		Q				Af								A		Q:SO4
199-D4-7	SURV	100D	A		A			Qf/u		Q				Af										
199-D4-78	CERC	ISRM			A			Qf		Q				Af								A		Q:SO4
199-D4-83	CERC	ISRM			A			Qf		Q				Af								A		Q:SO4

WELL	PROG	PROJ	Alkalinity	Alpha	Anions	Arsenic	Beta	Cr6+	Cyanide	DO	Gamma	Hg & Pb	I-129	ICP	Phenols	Sr-90	Tc-99	TDS	TOC	TOX	Tritium	Uranium	VOA	Other/comments
199-D4-84	CERC	ISRM			A			Qf		Q				Af								A		Q:SO4
199-D4-85	CERC	ISRM			A			Qf		Q				Af								A		Q:SO4
199-D4-88	CERC	ISRM			A			Qf		Q				Af								A		Q:SO4
199-D5-13	CERC	100HR3		A	A		A	Qf						Af/u							A			
199-D5-13	SURV	100D	A		A									Af							A			
199-D5-14	CERC	100HR3		A	A		A	Qf						Af/u							A			Former extraction well.
199-D5-14	SURV	100D	A		A									Af		A								Former extraction well.
199-D5-15	CERC	100HR3		A	A		A	Qf						Af/u							A			Former extraction well.
199-D5-15	SURV	100D	A		A									Af		A					A			Former extraction well.
199-D5-16	CERC	100HR3		A	A		A	Qf						Af/u							A			Former extraction well.
199-D5-16	SURV	100D														A					A			Former extraction well.
199-D5-17	CERC	100HR3		A	A		A							Af/u							A			
199-D5-17	SURV	100D	A		A									Af							A			
199-D5-18	CERC	100HR3		B	B		B							Bf/u							B			FY03
199-D5-19	CERC	100HR3		B	B		B							Bf/u							B			FY02, Former injection well.
199-D5-20	CERC	100HR3		A	A		A	Qf						Af/u							A			
199-D5-20	SURV	100D	A		A									Af										
199-D5-36	CERC	100HR3		A	A		A	Qf						Af/u							A			Q:SO4
199-D5-36	CERC	ISRM			A			Qf		Q				Af								A		Q:SO4
199-D5-36	SURV	100D	A		A									Af										
199-D5-37	CERC	100HR3		A	A		A	Qf						Af/u							A			Q:SO4
199-D5-38	CERC	100HR3		A	A		A	Qf						Af/u							A			Q:SO4
199-D5-38	CERC	ISRM			A			Qf		Q				Af								A		Q:SO4
199-D5-38	SURV	100D	A		A									Af										
199-D5-39	CERC	100HR3		A	A		A	Qf						Af/u							A			Q:SO4
199-D5-39	CERC	ISRM			A			Qf		Q				Af								A		Q:SO4
199-D5-40	CERC	100HR3		A	A		A	Qf						Af/u							A			Q:SO4
199-D5-41	CERC	100HR3		A	A		A	Qf						Af/u							A			Q:SO4
199-D5-42	CERC	100HR3		A	A		A	Qf						Af/u							A			Q:SO4
199-D5-42	SURV	100D	A		A									Af										
199-D5-43	CERC	100HR3		A	A		A	Qf						Af/u							A			Q:SO4

WELL	PROG	PROJ	Alkalinity	Alpha	Anions	Arsenic	Beta	Cr6+	Cyanide	DO	Gamma	Hg & Pb	I-129	ICP	Phenols	Sr-90	Tc-99	TDS	TOC	TOX	Tritium	Uranium	VOA	Other/comments
199-D5-43	CERC	ISRM			A			Qf		Q				Af								A		Q:SO4
199-D5-43	SURV	100D	A		A									Af										
199-D5-44	CERC	100HR3		A	A		A	Qf						Af/u							A			Q:SO4
199-D8-4	CERC	100HR3		A	A		A							Af/u							A			
199-D8-4	SURV	100D	A		A									Af										
199-D8-5	CERC	100HR3		A	A		A							Af/u							A			
199-D8-53	ERC	100HR3 PT						Q								S					S			Extraction well.
199-D8-54A	ERC	100HR3 PT						Q								S					S			Extraction well.
199-D8-54A	SURV	100D						Af								A								Extraction well.
199-D8-54B	CERC	100HR3		A	A		A	Sf						Af/u							A			Confined Ringold (b).
199-D8-54B	SURV	100D	T		T									Tf							T			FY02. Confined Ringold (b).
199-D8-55	CERC	100HR3		A	A		A	Qf						Af/u							A			
199-D8-55	SURV	100D														A								
199-D8-68	CERC	100HR3						Mf								A					A			
199-D8-68	SURV	100D	A		A									Af		A								
199-D8-69	CERC	100HR3						Mf								A					A			
199-D8-70	CERC	100HR3						M3f								A					A			Sample 3 depth intervals for Cr.
199-D8-71	CERC	100HR3						Sf																
199-F1-2	LTMC	100FR3		A	A		A							Af		A					A		A	
199-F5-1	DOH	100F DOH		A	A		A				A		A			A	A				A	A		
199-F5-1	LTMC	100FR3	A	A	A		A							Af		A					A		A	
199-F5-2	SURV	100F	A		A					A				Af		A					A		A	
199-F5-42	LTMC	100FR3		A	A		A							Af		A					A		A	
199-F5-43A	LTMC	100FR3	A	A	A		A							Af		A					A		A	
199-F5-43B	LTMC	100FR3	A	A	A		A							Af		A					A		A	Deep unconfined.
199-F5-44	LTMC	100FR3		A	A		A							Af		A					A		A	
199-F5-45	LTMC	100FR3		B	Q		B							Bf		B					B		B	FY03
199-F5-46	LTMC	100FR3		A	A		A	Qf						Af		A					A		A	
199-F5-47	LTMC	100FR3		B	B		B							Bf/u		B					B		B	FY02
199-F5-48	LTMC	100FR3		B	B		B							Bf/u		B					B		B	FY02
199-F5-6	LTMC	100FR3		A	A		A							Af		A					A		A	

WELL	PROG	PROJ	Alkalinity	Alpha	Anions	Arsenic	Beta	Cr6+	Cyanide	DO	Gamma	Hg & Pb	I-129	ICP	Phenols	Sr-90	Tc-99	TDS	TOC	TOX	Tritium	Uranium	VOA	Other/comments
199-F6-1	LTMC	100FR3		A	A		A							Af		A					A		A	
199-F7-1	LTMC	100FR3		B	B		B							Bf/u		B					B		B	FY02
199-F7-2	LTMC	100FR3		B	B		B							Bf/u		B					B		B	FY02
199-F7-3	LTMC	100FR3		B	B		B							Bf/u		B					B		B	FY03
199-F8-1	SURV	100F	A		A					A				Af		A					A		A	
199-F8-2	LTMC	100FR3		B	B		B							Bf/u		B					B		B	FY02
199-F8-3	LTMC	100FR3		B	B		B							Bf/u		B					B		B	FY03
199-F8-4	LTMC	100FR3		A	A		A							Af		A					A		A	A:C14
199-H3-2A	CERC	100HR3		A	A		A							Af/u							A			Extraction well.
199-H3-2A	ERC	100HR3 PT						Q								S	S				S	S		S: NO3. Extraction well.
199-H3-2A	SURV	100H	A		A									Af							A			Extraction well.
199-H3-2C	CERC	100HR3		B	B		B							Bf/u							B			FY02. Deep unconfined.
199-H3-2C	SURV	100H	A		A									Af							A			Deep unconfined.
199-H4-10	CERC	100HR3		A	A		A	Sf						Af/u							A			
199-H4-10	SURV	100H	A		A									Af										
199-H4-11	ERC	100HR3 PT						Q								S	S				S	S		S: NO3. Extraction well.
199-H4-12A	ERC	100HR3 PT						Q								S	S				S	S		S: NO3. Extraction well.
199-H4-12A	RCRA	183H	A		A									Af			A					A		Extraction well.
199-H4-12A	SURV	100H	A		A									Af		A	A					A		Extraction well.
199-H4-12B	CERC	100HR3						Sf																Mid-depth of cluster.
199-H4-12C	CERC	100HR3		A	A		A	Sf						Af/u							A			Deep unconfined (b).
199-H4-12C	RCRA	183H	A		A									Af			A					A		Deep unconfined (b).
199-H4-13	CERC	100HR3		A	A		A	Sf						Af/u							A			
199-H4-14	CERC	100HR3		B	B		B	Sf						Bf/u							B			FY03
199-H4-14	SURV	100H	A		A									Af										
199-H4-15A	ERC	100HR3 PT						Q								S	S				S	S		S: NO3. Extraction well.
199-H4-15A	SURV	100H	A		A									Af			A					A		Extraction well.
199-H4-15B	CERC	100HR3						Sf																
199-H4-15CP	SURV	100H	T		T									Tf			T				T	T		FY02. Top of basalt aquifer (b).
199-H4-15CQ	SURV	100H	T		T									Tf										FY02. Confined Ringold (b).
199-H4-15CR	SURV	100H	T		T									Tf										FY02. Deep unconfined (b).

WELL	PROG	PROJ	Alkalinity	Alpha	Anions	Arsenic	Beta	Cr6+	Cyanide	DO	Gamma	Hg & Pb	I-129	ICP	Phenols	Sr-90	Tc-99	TDS	TOC	TOX	Tritium	Uranium	VOA	Other/comments
199-H4-15CS	CERC	100HR3						Sf																Deep unconfined (b).
199-H4-15CS	SURV	100H	T		T									Tf			T				T	T		FY02. Deep unconfined (b).
199-H4-16	CERC	100HR3		B	B		B	Sf						Bf/u							B			FY03
199-H4-16	SURV	100H	A		A									Af		A								
199-H4-17	CERC	100HR3		B	B		B	Sf						Bf/u							B			FY03
199-H4-18	CERC	100HR3		A	A		A	Sf						Af/u							A			
199-H4-18	SURV	100H	A		A									Af		A	A				A	A		
199-H4-2	SURV	Basalt	T	T	T					T				Tf		T					T			FY03. Rattlesnake Ridge Interbed (b).
199-H4-3	CERC	100HR3		A	A		A	Sf						Af/u							A			
199-H4-3	RCRA	183H	A		A									Af			A					A		
199-H4-3	SURV	100H	A		A									Af			A					A		
199-H4-4	CERC	100HR3		A	A		A	Mf						Af/u		A	A				A	A		
199-H4-4	DOH	100H DOH		A	A		A				A		A				A				A	A		A:U-Iso
199-H4-4	SURV	100H	A	A	S		A				A		A	Af		A	S					S		
199-H4-45	CERC	100HR3		A	A		A	Sf						Af/u							A			
199-H4-45	SURV	100H	A		A									Af		A								
199-H4-46	CERC	100HR3		B	B		B	Sf						Bf/u							B			FY03
199-H4-46	SURV	100H	A		A									Af		A								
199-H4-47	CERC	100HR3		B	B		B							Bf/u							B			FY02
199-H4-47	SURV	100H	A		A									Af		A								
199-H4-48	CERC	100HR3		B	B		B	Sf						Bf/u							B			FY02
199-H4-48	SURV	100H	A		A									Af										
199-H4-49	CERC	100HR3		B	B		B	Sf						Bf/u							B			FY02
199-H4-49	SURV	100H	A		A									Af										
199-H4-5	CERC	100HR3		A	A		A	Mf						Af/u		A	A				A	A		
199-H4-5	SURV	100H	A		A									Af			A					A		
199-H4-6	CERC	100HR3		B	B		B	Sf						Bf/u							B			FY03
199-H4-63	CERC	100HR3		A	A		A	Mf						Af/u		A	A				A	A		
199-H4-63	SURV	100H	A		A									Af		A								
199-H4-64	CERC	100HR3		A	A		A	Mf						Af/u		A	A				A	A		

WELL	PROG	PROJ	Alkalinity	Alpha	Anions	Arsenic	Beta	Cr6+	Cyanide	DO	Gamma	Hg & Pb	I-129	ICP	Phenols	Sr-90	Tc-99	TDS	TOC	TOX	Tritium	Uranium	VOA	Other/comments
199-H4-65	ERC	100HR3 PT						Q								S	S				S	S		S: NO3. Extraction well.
199-H4-7	ERC	100HR3 PT						Q								S	S				S	S		S: NO3. Extraction well.
199-H4-7	RCRA	183H	A		A									Af			A					A		Extraction well.
199-H4-7	SURV	100H	A		A									Af			A					A		Extraction well.
199-H4-8	CERC	100HR3		B	B		B	Sf						Bf/u							B			FY03
199-H4-9	CERC	100HR3		B	B		B							Bf/u							B			FY02
199-H4-9	SURV	100H	A		A									Af			A					A		
199-H5-1A	CERC	100HR3		B	B		B	Sf						Bf/u							B			FY03
199-H5-1A	SURV	100H	A		A									Af										
199-H6-1	CERC	100HR3		A	A		A							Af/u							A			
199-H6-1	SURV	100H	A		A									Af		A								
199-K-106A	CERC	100KR4		B	B		B				B			Bf/u							B			FY02. B:C14
199-K-106A	SURV	100K	A											Af									A	A:C14
199-K-106A	SURV	100K BASIN		Q	Q		Q			Q											Q			
199-K-107A	CERC	100KR4		A	A		A	Qf			A			Af/u							A			
199-K-107A	SURV	100K												Af										A:C14
199-K-107A	SURV	100K BASIN		Q	Q		Q			Q											Q			
199-K-108A	CERC	100KR4		A	A		A	Qf			A			Af/u							A			A:C14
199-K-108A	SURV	100K												Af										A:C14
199-K-108A	SURV	100K BASIN		Q	Q		Q			Q											Q			
199-K-109A	CERC	100KR4		A	A		A				A			Af/u		Q					A			
199-K-109A	DOH	100K DOH		S	S		S				S					S					S			S:C14, Pu-iso
199-K-109A	SURV	100K												Af										A:C14
199-K-109A	SURV	100K BASIN		Q	Q		M			M						Q	Q				M			
199-K-11	CERC	100KR4		B	B		B				B			Bf/u							B			FY03
199-K-11	SURV	100K			A		A			A				Af							A			A:C14
199-K-110A	CERC	100KR4		B	B		B				B			Bf/u							B			FY02
199-K-110A	SURV	100K												Af										A:C14
199-K-110A	SURV	100K BASIN		Q	Q		Q			Q											Q			
199-K-111A	CERC	100KR4		A	A		A				A			Af/u							A			A:C14
199-K-111A	SURV	100K		Q	A		Q			Q				Af			A				Q			A:C14

WELL	PROG	PROJ	Alkalinity	Alpha	Anions	Arsenic	Beta	Cr6+	Cyanide	DO	Gamma	Hg & Pb	I-129	ICP	Phenols	Sr-90	Tc-99	TDS	TOC	TOX	Tritium	Uranium	VOA	Other/comments
199-K-112A	ERC	100KR4 PT						Q								S					S			Extraction well.
199-K-113A	ERC	100KR4 PT						Q								S					S			Extraction well.
199-K-114A	CERC	100KR4						Mf								A					A			
199-K-114A	SURV	100K								A						A								
199-K-115A	ERC	100KR4 PT						Q								S					S			Extraction well.
199-K-116A	ERC	100KR4 PT						Q								S					S			Extraction well.
199-K-117A	CERC	100KR4						M4f								A					A			4 depth intervals for Cr.
199-K-117A	SURV	100K			A					A				Af		A								
199-K-119A	ERC	100KR4 PT						Q								S					S			Extraction well.
199-K-120A	ERC	100KR4 PT						Q								S					S			Extraction well.
199-K-125A	ERC	100KR4 PT						Q								S					S			Extraction well.
199-K-126A	CERC	100KR4						Mf								A					A			
199-K-18	CERC	100KR4		A	A		A	Mf			A			Af/u		A					A			
199-K-18	SURV	100K			A					A				Af							A			
199-K-19	CERC	100KR4		A	A		A	Sf			A			Af/u							A			
199-K-19	SURV	100K			A		A			A				Af							A			
199-K-20	CERC	100KR4		A	A		A	Mf			A			Af/u		A					A			
199-K-21	CERC	100KR4		A	A		A	Sf			A			Af/u							A			
199-K-21	SURV	100K								A						A								
199-K-22	CERC	100KR4		A	A		A	Sf			A			Af/u							A			
199-K-22	SURV	100K			A					A				Af		A					A			
199-K-23	CERC	100KR4		B	B		B				B			Bf/u							B			FY03
199-K-23	SURV	100K			A		A			A				Af										
199-K-27	CERC	100KR4		B	B		B				B			Bf/u		Q					B			
199-K-27	DOH	100K DOH		S	S		S				S										S			
199-K-27	SURV	100K BASIN		Q	Q		Q			Q						Q	Q				Q			
199-K-28	SURV	100K												Af										A:C14
199-K-28	SURV	100K BASIN		Q	Q		Q			Q											Q			
199-K-29	SURV	100K												Af										A:C14
199-K-29	SURV	100K BASIN		Q	Q		Q			Q											Q			
199-K-30	CERC	100KR4		B	B		B				B			Bf/u		Q					B			FY03. B:C14

WELL	PROG	PROJ	Alkalinity	Alpha	Anions	Arsenic	Beta	Cr6+	Cyanide	DO	Gamma	Hg & Pb	I-129	ICP	Phenols	Sr-90	Tc-99	TDS	TOC	TOX	Tritium	Uranium	VOA	Other/comments
199-K-30	SURV	100K	A											Af										A:C14
199-K-30	SURV	100K BASIN		Q	Q		Q			Q											Q			
199-K-31	CERC	100KR4		A	A		A				A			Af/u							A			
199-K-31	SURV	100K			A		A			A				Af			A				A			
199-K-32A	CERC	100KR4		A	A		A				A			Af/u							A			A:C14
199-K-32A	SURV	100K		Q	Q		Q			Q				Af			A				Q			A:C14
199-K-32B	CERC	100KR4		A	A		A				A			Af/u							A			Deep unconfined.
199-K-32B	SURV	100K	T		T					T				Tf							T			FY02. Deep unconfined.
199-K-33	CERC	100KR4		A	A		A				A			Af/u							A			A:C14
199-K-33	SURV	100K			A		A			A				Af							A		A	A:C14
199-K-34	CERC	100KR4		B	B		B				B			Bf/u							B			FY03. B:C14
199-K-34	SURV	100K												Af										A:C14
199-K-34	SURV	100K BASIN		Q	Q		Q			Q											Q			
199-K-35	CERC	100KR4		B	B		B				B			Bf/u							B			FY03.
199-K-36	CERC	100KR4		A	A		A	Qf			A			Af/u							A			A: Hg f/u
199-K-36	SURV	100K			A					A				Af							A			
199-K-37	CERC	100KR4		A	A		A	Sf			A			Af/u							A			
199-N-103A	SURV	100N														Q								Extraction well.
199-N-105A	RCRA	1301N	A		A									Af					S4	S4				Backup extraction well.
199-N-105A	SURV	100N	A		A									Af		S								Backup extraction well.
199-N-106A	SURV	100N														Q								Extraction well.
199-N-14	CERC	100NR2			S		S							Sf		S					S			
199-N-14	DOH	100N DOH		S	S		S				S					S					S			
199-N-14	SURV	100N	S		S									Sf		S					S			
199-N-16	CERC	100NR2			A		A							Af		A								A:O&G, TPH
199-N-16	SURV	100N	A		A									Af										
199-N-18	CERC	100NR2																						A:O&G, TPH
199-N-18	SURV	100N	A		A									Af										A:O&G, TPH
199-N-19	SURV	100N	T		T									Tf		T								FY02
199-N-2	CERC	100NR2			A		A							Af		A					A			
199-N-2	RCRA	1301N	A		A									Af					S4	S4				

WELL	PROG	PROJ	Alkalinity	Alpha	Anions	Arsenic	Beta	Cr6+	Cyanide	DO	Gamma	Hg & Pb	I-129	ICP	Phenols	Sr-90	Tc-99	TDS	TOC	TOX	Tritium	Uranium	VOA	Other/comments
199-N-2	SURV	100N	A		A									Af										
199-N-21	CERC	100NR2			A									Af										
199-N-21	SURV	100N	A		A									Af										
199-N-26	SURV	100N	A		A									Af										
199-N-27	CERC	100NR2		A	A						A			Af							A			
199-N-27	SURV	100N														A								
199-N-28	RCRA	1325N	A		A									Af					S	S				
199-N-28	SURV	100N	A		A									Af		A					A			
199-N-3	CERC	100NR2			S		S							Sf		S					S			
199-N-3	RCRA	1301N	A		A									Af					S4	S4				
199-N-3	SURV	100N	A		A									Af		A					A			A:O&G, TPH
199-N-32	CERC	100NR2			S		S				S			Sf		S					S			
199-N-32	RCRA	1325N	S		S									Sf					S4	S4				
199-N-32	SURV	100N	A		A									Af							A			
199-N-34	RCRA	1301N	A		A									Af					S4	S4				
199-N-34	SURV	100N	A		A									Af		A					A			
199-N-41	RCRA	1325N	A		A									Af					S4	S4				
199-N-41	SURV	100N	A		A									Af		A					A			
199-N-46	SURV	100N														S					S			
199-N-47	SURV	100N	T		T									Tf										FY02
199-N-50	CERC	100NR2					A														A			
199-N-50	SURV	100N	T		T									Tf							T			FY02
199-N-51	CERC	100NR2					A														A			
199-N-51	SURV	100N																			A			
199-N-52	SURV	100N	T		T									Tf							T			FY02
199-N-56	SURV	100N	A		A									Af		A					A			
199-N-57	RCRA	1301N	A		A									Af					S4	S4				
199-N-57	SURV	100N	A		A									Af		A								
199-N-59	RCRA	1324N	S	S	S									Sf					S4	S4				Dry when water table low.
199-N-59	SURV	100N	S		S									Sf					S	S				Dry when water table low.
199-N-64	CERC	100NR2			A		A							Af		A					A			

WELL	PROG	PROJ	Alkalinity	Alpha	Anions	Arsenic	Beta	Cr6+	Cyanide	DO	Gamma	Hg & Pb	I-129	ICP	Phenols	Sr-90	Tc-99	TDS	TOC	TOX	Tritium	Uranium	VOA	Other/comments
199-N-64	SURV	100N	A		A									Af		A					A			
199-N-67	CERC	100NR2		S	S		S				Q			Sf		S								Little water remains.
199-N-67	SURV	100N	A		A									Af		Q					A			Little water remains.
199-N-69	SURV	100N														T					T			FY02. Bottom upper aquifer.
199-N-70	CERC	100NR2		A	A		A				A			Af		A					A			Bottom upper aquifer.
199-N-71	RCRA	1324N	A		A									Af					S4	S4				
199-N-72	RCRA	1324N	S		S									Sf					S4	S4				
199-N-73	RCRA	1324N	S		S									Sf					S4	S4				
199-N-73	SURV	100N	A		A									Af										
199-N-74	CERC	100NR2		A			A				A			Af										
199-N-74	RCRA	1325N	A		A									Af					S4	S4				
199-N-74	SURV	100N	T		T									Tf							T			FY02
199-N-75	CERC	100NR2			S		S							Sf		S					S			Extraction well.
199-N-75	SURV	100N	A		A									Af		Q								Extraction well.
199-N-76	CERC	100NR2			S		S				S			Sf		S					S			
199-N-76	SURV	100N														A								
199-N-77	RCRA	1324N	A	A	A									Af					S	S				Bottom upper aquifer.
199-N-80	CERC	100NR2		A	A		A				A			Af		A					A			Confined Ringold.
199-N-80	SURV	100N	T		T									Tf		T					T			FY02. Confined Ringold.
199-N-81	CERC	100NR2			A		A							Af		A					A			
199-N-81	RCRA	1325N	A		A									Af					S4	S4				
199-N-81	SURV	100N									Q					Q								
199-N-92A	CERC	100NR2			A		A							Af		A					A			
199-N-92A	SURV	100N														A					A			
199-N-96A	CERC	100NR2			A		A							Af		A					A			
199-N-96A	SURV	100N			A									Af		A					A			
199-N-99A	CERC	100NR2			A		A							Af		A					A			
199-N-99A	SURV	100N														A					A			
299-E13-14	DOH	200E DOH		A	A		A				A		A			A					A			A:Puis
299-E13-14	SURV	Central		A	A		A			A	A			Af		A					A	A		
299-E13-5	DOH	200E DOH		A	A		A				A		A			A					A			A:Puis

WELL	PROG	PROJ	Alkalinity	Alpha	Anions	Arsenic	Beta	Cr6+	Cyanide	DO	Gamma	Hg & Pb	I-129	ICP	Phenols	Sr-90	Tc-99	TDS	TOC	TOX	Tritium	Uranium	VOA	Other/comments
299-E13-5	SURV	Central		A	A		A			A	A		A	Af		A					A			
299-E16-1	SURV	Basalt	T	T	T		T			T			T	Tf							T			FY03. Elephant Mt interflow (b).
299-E16-2	SURV	East			T	Tf				T			T								T			FY04
299-E17-1	RCRA	PUREX	S	S	S	Sf	S						S	Sf	S	S					S			S:Amm
299-E17-12	SURV	East		A	A	Af	A			A			A	Af							A			
299-E17-13	SURV	East	A	A	A	Af	A			A			A	Af		A					A			
299-E17-14	RCRA	PUREX	Q	Q	Q	Qf	Q						Q	Qf	Q	Q					Q			Q:Amm
299-E17-14	SURV	East			T	Tf				T			T								T			FY04
299-E17-18	RCRA	PUREX	S	S	S	Sf	S						S	Sf	S	S					S			S:Amm
299-E17-18	SURV	East			T	Tf				T			T								T			FY04
299-E17-19	RCRA	PUREX	S	S	S	Sf	S						S	Sf	S	S					S			S:Amm
299-E17-19	SURV	East			T	Tf				T			T								T			FY04
299-E17-9	RCRA	PUREX	S	S	S	Sf	S						S	Sf	S	S					S			S:Amm
299-E17-9	SURV	East			T	Tf				T			T								T			FY04
299-E18-1	SURV	Central			T	Tf				T			T	Tf							T			FY04
299-E23-1	SURV	East			T	Tf				T			T								T			FY04
299-E24-16	RCRA	PUREX	Q	Q	Q	Qf	Q						Q	Qf	Q	Q					Q			Q:Amm
299-E24-18	RCRA	PUREX	S	S	S	Sf	S						S	Sf	S	S					S			S:Amm
299-E24-18	SURV	East			T	Tf				T			T								T			FY04
299-E24-19	RCRA	SST(A)	S		S		A				S		A	Sf	A	A	S		S4	S4	A	S		
299-E24-19	SURV	East		A	A		A			A														
299-E24-20	RCRA	SST(A)	S		S		A				S		A	Sf	A	A	S		S4	S4	A	S		
299-E24-20	SURV	East			T	Tf				T			T								T			FY04
299-E24-5	SURV	East			T	Tf				T			T								T			FY04
299-E24-8	SURV	East		T	T	Tf	T			T	T		T								T			FY04
299-E25-17	RCRA	PUREX	S	S	S	Sf	S						S	Sf	S	S					S			S: Amm
299-E25-17	SURV	East			T	Tf				T			T								T			FY04
299-E25-18	SURV	East			T	Tf				T			T								T			FY04
299-E25-19	RCRA	PUREX	Q	Q	Q	Qf	Q						Q	Qf	Q	Q					Q			Q:Amm
299-E25-19	SURV	East			T	Tf				T			T								T			FY04
299-E25-20	SURV	East			T	Tf				T			T								T			FY04

WELL	PROG	PROJ	Alkalinity	Alpha	Anions	Arsenic	Beta	Cr6+	Cyanide	DO	Gamma	Hg & Pb	I-129	ICP	Phenols	Sr-90	Tc-99	TDS	TOC	TOX	Tritium	Uranium	VOA	Other/comments
299-E25-22	SURV	East			T	Tf				T			T								T			FY04
299-E25-26	RCRA	A-29	S		S									Af	A				S4	S4				
299-E25-28	RCRA	A-29	S		S									Af	A				A4	A4				Deep unconfined.
299-E25-28	SURV	East			T	Tf				T			T								T			FY04. Deep unconfined.
299-E25-29P	SURV	East			T	Tf				T			T								T			FY04
299-E25-29Q	SURV	East			T	Tf				T			T								T			FY04
299-E25-3	SURV	East			T	Tf				T			T								T			FY04
299-E25-31	RCRA	PUREX	S	S	S	Sf	S						S	Sf	S	S					S			S:Amm
299-E25-32P	RCRA	A-29	S		S									Af	A				S4	S4				
299-E25-32P	SURV	East			T	Tf				T			T								T			FY04
299-E25-32Q	SURV	East	T		T	Tf				T			T	Tf							T			FY04.
299-E25-34	RCRA	A-29	S		S									Af	A				S4	S4				
299-E25-34	SURV	East			T	Tf				T			T								T			FY04
299-E25-35	RCRA	A-29	S		S									Af	A				S4	S4				
299-E25-35	SURV	East			T	Tf				T			T								T			FY04
299-E25-36	SURV	East			T	Tf				T			T								T			FY04
299-E25-37	SURV	East			T	Tf				T			T								T			FY04
299-E25-39	SURV	East			A	Af							A								A			
299-E25-40	RCRA	SST(A)	S		S		A				S		A	Sf	A	A	S		S4	S4	A	S		
299-E25-41	RCRA	SST(A)	S		S		A				S		A	Sf	A	A	S		S4	S4	A	S		
299-E25-41	SURV	East			T	Tf				T			T								T			FY04
299-E25-42	SURV	East			T	Tf				T			T								T			FY04
299-E25-43	SURV	East			T					T			T								T			FY04
299-E25-44	SURV	East								T			T								T			FY04
299-E25-46	RCRA	SST(A)	S		S		A				S		A	Sf	A	A	S		S4	S4	A	S		
299-E25-46	SURV	East			T					T			T								T			FY04
299-E25-47	SURV	East			T					T			T								T			FY04
299-E25-48	RCRA	A-29	S		S									Af	A				S4	S4				
299-E25-6	SURV	East		T	T	Tf	T			T	T		T				T				T	T		FY04
299-E26-10	RCRA	LERF	A	S	S	Af	S							Sf	A		A				A		S	S:Amm
299-E26-10	SURV	Central			A	Af				A			A								A			

WELL	PROG	PROJ	Alkalinity	Alpha	Anions	Arsenic	Beta	Cr6+	Cyanide	DO	Gamma	Hg & Pb	I-129	ICP	Phenols	Sr-90	Tc-99	TDS	TOC	TOX	Tritium	Uranium	VOA	Other/comments
299-E26-11	RCRA	LERF	A	S	A		S							Af	A								S	S:Amm
299-E26-11	SURV	Central			T	Tf				T			T								T			FY04
299-E26-12	RCRA	A-29	S		S									Af	A				S4	S4				
299-E26-13	RCRA	A-29	S		S									Af	A				S4	S4				
299-E26-4	SURV	East		A	A	Af	A			A	A		A	Af							A			
299-E26-8	SURV	Basalt	T	T	T		T			T			T	Tf							T			FY03. Rattlesnake Ridge Interbed (b).
299-E27-10	RCRA	LLBG(2)	S	S	S		S					Sf		Sf	A				S4	S4	S			S:PCB
299-E27-10	SURV	Central			T	Tf				T			T								T			FY04
299-E27-11	RCRA	B-63	A	S	A		S							Af	A				S4	S4				
299-E27-11	RCRA	LLBG(2)	S	S	S		S					Sf		Sf	A				S4	S4	S			S:PCB
299-E27-12	RCRA	SST(C)	Q		Q				Q		Q			Qf	A		Q	Q	Q4	Q4		A		
299-E27-13	RCRA	SST(C)	Q		Q				Q		Q			Qf	A		Q	Q	Q4	Q4		A		
299-E27-14	RCRA	SST(C)	Q		Q				Q		Q			Qf	A		Q	Q	Q4	Q4		A		
299-E27-14	SURV	Central			T	Tf				T			T								T			FY04
299-E27-15	RCRA	SST(C)	Q		Q				Q		Q			Qf	A		Q	Q	Q4	Q4		A		
299-E27-15	SURV	East		A	A		A			A				Af			A							
299-E27-16	RCRA	B-63	A	S	A		S							Af	A				S4	S4				
299-E27-17	RCRA	B-63	A	S	A		S							Af	A				S4	S4				
299-E27-17	RCRA	LLBG(2)	S	S	S		S					Sf		Sf	A				S4	S4	S			S:PCB
299-E27-17	SURV	Central			T	Tf				T			T								T			FY04
299-E27-18	RCRA	B-63	A	S	A		S							Af	A				S4	S4				
299-E27-18	SURV	Central			T	Tf				T			T								T			FY04
299-E27-19	RCRA	B-63	A	S	A		S							Af	A				S4	S4				
299-E27-7	RCRA	SST(C)	Q		Q				Q		Q			Qf	A		Q	Q	Q4	Q4		A		
299-E27-7	SURV	East			T	Tf				T			T				T				T			FY04
299-E27-8	RCRA	B-63	A	S	A		S							Af	A				S4	S4				
299-E27-8	RCRA	LLBG(2)	S	S	S		S					Sf		Sf	A				S4	S4	S			S:PCB
299-E27-9	RCRA	B-63	A	S	A		S							Af	A				S4	S4				
299-E27-9	RCRA	LLBG(2)	S	S	S		S					Sf		Sf	A				S4	S4	S			S:PCB
299-E28-13	SURV	Central		T	T	Tf	T			T			T								T	T		FY04

WELL	PROG	PROJ	Alkalinity	Alpha	Anions	Arsenic	Beta	Cr6+	Cyanide	DO	Gamma	Hg & Pb	I-129	ICP	Phenols	Sr-90	Tc-99	TDS	TOC	TOX	Tritium	Uranium	VOA	Other/comments
299-E28-17	SURV	Central	A		A	Af	A			A	A		A	Af		A					A	A		
299-E28-18	LTMC	200BP5																				A		
299-E28-18	SURV	Central			A	Af	A			A			A								A	A		
299-E28-2	LTMC	200BP5									A					A								A:Puis
299-E28-2	SURV	Central	A	A	A	Af	A			A	A		A	Af		A	A				A			A:Puis
299-E28-23	LTMC	200BP5									A					A								A:Puis
299-E28-23	SURV	Central		A			A			A	Af/u					Af/u						A		A:Puis f/u Am Np Uiso
299-E28-24	LTMC	200BP5									A					A								A:Puis
299-E28-24	SURV	Central		A			A			A	Af/u					Af/u					A	A		A:Puis f/u Am Np Uiso
299-E28-25	LTMC	200BP5									A					A								A:Puis
299-E28-25	SURV	Central		A	A	Af	A			A	Af/u		A			Af/u					A	A		A:Puis f/u Am Np Uiso
299-E28-26	RCRA	LLBG(1)	S		S		S					Sf		Sf	A				S4	S4	S	S		
299-E28-26	RCRA	SST(B)		S					S								S							
299-E28-26	SURV	Central			T	Tf				T			T								T			FY04
299-E28-27	RCRA	LLBG(1)	S		S		S					Sf		Sf	A				S4	S4	S	S		
299-E28-27	RCRA	SST(B)							S								S							
299-E28-27	SURV	Central			T	Tf				T			T								T			FY04
299-E28-28	RCRA	LLBG(1)	S		S		S					Sf		Sf	A				S4	S4	S	S		
299-E28-28	RCRA	SST(B)							A								A							
299-E28-28	SURV	Central			T					T			T								T			FY04
299-E28-5	SURV	Central		T	T	Tf	T			T	T		T			T					T	T		FY04. T:Am Np Puis
299-E28-6	SURV	Central		T	T	Tf	T			T	T		T			T					T	T		FY04. T:Puis
299-E28-8	LTMC	200BP5															A							
299-E28-8	RCRA	SST(B)	A		A				A		A			Af			A				A	A		
299-E28-8	SURV	Central			A					A	A					A	A					A		A:Puis, Uis
299-E32-10	RCRA	LLBG(1)	S		S		S					Sf		Sf	A				S4	S4	S	S		
299-E32-10	RCRA	SST(B)	S		S				Q		Q			Sf			Q				S			
299-E32-10	SURV	Central			T	Tf	T		T	T	T		T				T				T	T		FY04
299-E32-2	RCRA	LLBG(1)	S		S		S					Sf		Sf	A				S4	S4	S	S		
299-E32-2	RCRA	SST(B)							S								S							
299-E32-2	SURV	Central			T					T			T								T			FY04

WELL	PROG	PROJ	Alkalinity	Alpha	Anions	Arsenic	Beta	Cr6+	Cyanide	DO	Gamma	Hg & Pb	I-129	ICP	Phenols	Sr-90	Tc-99	TDS	TOC	TOX	Tritium	Uranium	VOA	Other/comments
299-E32-3	RCRA	LLBG(1)	S		S		S					Sf		Sf	A				S4	S4	S	S		
299-E32-3	RCRA	SST(B)							S								S							
299-E32-4	RCRA	LLBG(1)	S		S		S					Sf		Sf	A				S4	S4	S	S		
299-E32-4	RCRA	SST(B)							S								S							
299-E32-4	SURV	Central			T					T			T								T			FY04
299-E32-5	RCRA	LLBG(1)	S		S		S					Sf		Sf	A				S4	S4	S	S		
299-E32-5	RCRA	SST(B)							S								S							
299-E32-5	SURV	Central			T					T			T								T	T		FY04
299-E32-6	RCRA	LLBG(1)	S		S		S					Sf		Sf	A				S4	S4	S	S		
299-E32-6	RCRA	SST(B)							S								S							
299-E32-6	SURV	Central			T					T			T								T	T		FY04
299-E32-7	RCRA	LLBG(1)	S		S		S					Sf		Sf	A				S4	S4	S	S		
299-E32-7	RCRA	SST(B)							S								S							
299-E32-7	SURV	Central			T					T			T								T			FY04
299-E32-8	RCRA	LLBG(1)	S		S		S					Sf		Sf	A				S4	S4	S	S		
299-E32-8	RCRA	SST(B)							S								S							
299-E32-8	SURV	Central			T					T			T								T			FY04
299-E32-9	LTMC	200BP5															A							
299-E32-9	RCRA	LLBG(1)	S		S		S					Sf		Sf	A				S4	S4	S	S		
299-E32-9	RCRA	SST(B)							S								S							
299-E32-9	SURV	Central			T				T	T			T								T			FY04
299-E33-12	LTMC	200BP5															T							
299-E33-12	SURV	Basalt	T	T	T		T		T	T	T		T	Tf			T				T	T		FY04. Rattlesnake Ridge Interbed (b).
299-E33-13	LTMC	200BP5			A				A		A						A							
299-E33-13	SURV	Central			A	Af			A	A	A		A				A				A	Af/u		A:Uiso, Np
299-E33-15	RCRA	SST(B)	A		S				S		S			Sf			S				S	S		
299-E33-16	LTMC	200BP5			A												A							
299-E33-16	RCRA	SST(B)	A		S				S		S			Sf			S				S	S		
299-E33-17	RCRA	SST(B)	A		S				S		A			Sf			S				S	S		
299-E33-18	RCRA	SST(B)	Q	Q	Q		Q		Q		S			Qf			Q				Q	Q		

WELL	PROG	PROJ	Alkalinity	Alpha	Anions	Arsenic	Beta	Cr6+	Cyanide	DO	Gamma	Hg & Pb	I-129	ICP	Phenols	Sr-90	Tc-99	TDS	TOC	TOX	Tritium	Uranium	VOA	Other/comments
299-E33-20	RCRA	SST(B)	A		S				S		A			Sf			S				S	S		
299-E33-21	RCRA	SST(B)	A		S				S		A			Sf			S				S	S		
299-E33-26	LTMC	200BP5							A		A						A							
299-E33-26	RCRA	SST(B)	Q		Q		Q		Q		Q			Qf			Q				Q	Q		
299-E33-26	SURV	Central		T	T		T		T	T	T		T				T				T	T		FY04
299-E33-28	RCRA	LLBG(1)	S		S		S					Sf		Sf	A				S4	S4	S	S		
299-E33-28	RCRA	SST(B)	S		S				Q					Sf			Q				S			
299-E33-29	LTMC	200BP5			A												A							
299-E33-29	RCRA	LLBG(1)	S		S		S					Sf		Sf	A				S4	S4	S	S		
299-E33-29	RCRA	SST(B)	S		S				Q					Sf			Q				S			
299-E33-29	SURV	Central			T	Tf				T			T								T			FY04
299-E33-30	RCRA	LLBG(1)	S		S		S					Sf		Sf	A				S4	S4	S	S		
299-E33-30	RCRA	SST(B)							S		A						S							
299-E33-31	RCRA	SST(B)	Q		Q		Q		Q		Q			Qf		A	Q		A4	A4	Q	Q		
299-E33-32	LTMC	200BP5			A												A							
299-E33-32	RCRA	SST(B)	Q		Q		Q		Q		Q			Qf		A	Q		A4	A4	Q	Q		
299-E33-32	SURV	Central			T	Tf				T			T								T			FY04
299-E33-33	RCRA	B-63	A	S	A		S							Af	A				S4	S4				
299-E33-33	RCRA	SST(B)	S		S				Q		S			Sf		A	Q		A4	A4	S	S		
299-E33-33	SURV	Central			T	Tf				T			T								T	T		FY04
299-E33-334	LTMC	200BP5			A												A							
299-E33-334	RCRA	SST(B)	Q		Q		Q		Q		S			Qf			Q		A4	A4	Q	Q		
299-E33-334	SURV	Central								A							A					A		A:Puis
299-E33-335	RCRA	SST(B)	Q		Q		Q		Q		S			Qf			Q		A4	A4	Q	Q		
299-E33-335	SURV	Central								A							A							A:Puis, Uiso
299-E33-34	LTMC	200BP5							A		A						A							
299-E33-34	RCRA	LLBG(1)	S		S		S					Sf		Sf	A				S4	S4	S	S		
299-E33-34	RCRA	SST(B)	S		S		Q		Q		Q			Qf			Q				S	A		
299-E33-34	SURV	Central			T	Tf			T	T			T				T				T			FY04
299-E33-35	LTMC	200BP5															A							
299-E33-35	RCRA	LLBG(1)	S		S		S					Sf		Sf	A				S4	S4	S	S		

WELL	PROG	PROJ	Alkalinity	Alpha	Anions	Arsenic	Beta	Cr6+	Cyanide	DO	Gamma	Hg & Pb	I-129	ICP	Phenols	Sr-90	Tc-99	TDS	TOC	TOX	Tritium	Uranium	VOA	Other/comments
299-E33-35	RCRA	SST(B)	S		S				Q		Q			Sf			Q				S	A		
299-E33-35	SURV	Central		T	T	Tf	T		T	T	T		T				T				T	T		FY04
299-E33-36	RCRA	B-63	A	S	A		S							Af	A				S4	S4				
299-E33-36	RCRA	SST(B)	S		S				S		S			Sf		A	S		A4	A4	S	S		
299-E33-37	RCRA	B-63	A	S	A		S							Af	A				S4	S4				
299-E33-37	SURV	Central			T	Tf				T			T								T			FY04
299-E33-38	LTMC	200BP5			A				A		A						A					A		
299-E33-38	RCRA	SST(B)	Q	Q	Q		Q		Q		Q			Qf			Q				Q	Q		
299-E33-38	SURV	Central		T	T	Tf	T		T	T	T		T				T				T	T		FY04
299-E33-39	RCRA	SST(B)	Q		Q				Q		Q			Qf		A	Q		A4	A4	Q	Q		
299-E33-39	SURV	Central			A	Af			A	A			A				A				A	A		
299-E33-41	LTMC	200BP5															A							
299-E33-41	RCRA	SST(B)	Q	Q	Q				Q		Q			Qf		A	Q		A4	A4	Q	Q		
299-E33-41	SURV	Central		T	T	Tf	T		T	T	T		T				T				T	T		FY04. T:Uiso
299-E33-42	RCRA	SST(B)	Q		Q		Q		Q		Q			Qf		A	Q		A4	A4	Q	Q		
299-E33-43	RCRA	SST(B)	Q		Q		Q		Q		S			Qf		A	Q		A4	A4	Q	Q		
299-E33-44	RCRA	SST(B)	Q	Q	Q		Q		Q		Q			Qf		A	Q		A4	A4	Q	Q		
299-E33-7	LTMC	200BP5			A				A		A						A							
299-E33-7	RCRA	SST(B)	Q		Q		Q		Q		Q			Qf			Q				Q	Q		
299-E33-7	SURV	Central		A	A		A		A	A	A		A				A				A	A		
299-E33-9	LTMC	200BP5			A				A		A						A					A		
299-E33-9	RCRA	SST(B)	Q	Q	Q		Q		Q		Q			Qf		S	Q		A4	A4	Q	Q		
299-E34-10	RCRA	B-63	A	S	A		S							Af	A				S4	S4				
299-E34-10	RCRA	LLBG(2)	S	S	S		S					Sf		Sf	A				S4	S4	S			S:PCB
299-E34-11	RCRA	LLBG(2)	S	S	S		S					Sf		Sf	A				S4	S4	S			S:PCB
299-E34-11	SURV	Central		T	T	Tf	T			T			T								T			FY04
299-E34-12	RCRA	LLBG(2)	S	S	S		S					Sf		Sf	A				S4	S4	S			S:PCB
299-E34-2	RCRA	LLBG(2)	S	S	S		S					Sf		Sf	A				S4	S4	S			S:PCB
299-E34-2	SURV	Central			A	Af				A			A								A			
299-E34-3	RCRA	LLBG(2)	S	S	S		S					Sf		Sf	A				S4	S4	S			S:PCB
299-E34-5	RCRA	LLBG(2)	S	S	S		S					Sf		Sf	A				S	S	S			S:PCB

WELL	PROG	PROJ	Alkalinity	Alpha	Anions	Arsenic	Beta	Cr6+	Cyanide	DO	Gamma	Hg & Pb	I-129	ICP	Phenols	Sr-90	Tc-99	TDS	TOC	TOX	Tritium	Uranium	VOA	Other/comments
299-E34-5	SURV	Central			T					T			T								T			FY04
299-E34-7	RCRA	LLBG(2)	S	S	S		S					Sf		Sf	A				S4	S4	S			S:PCB
299-E34-7	SURV	Central		A	A		A			A											A			
299-E34-8	RCRA	B-63	A	S	A		S							Af	A				S4	S4				
299-E34-9	RCRA	LLBG(2)	S	S	S		S					Sf		Sf	A				S4	S4	S			S:PCB
299-E34-9	SURV	Central		T	T	Tf	T			T			T								T			FY04
299-W10-1	RCRA	SST(T)	Q	Q	Q		S				Q			Qf			Q				Q			
299-W10-1	SURV	West		A	A					A	A		A	Af			A				A		A	
299-W10-13	RCRA	LLBG(3)	S	S	S		S					Sf		Sf	A				S4	S4	S		S	
299-W10-13	SURV	West			A					A											A		A	
299-W10-14	RCRA	LLBG(3)	S	S	S		S					Sf		Sf	A				S	S	S		S	Deep unconfined.
299-W10-14	SURV	West		A	A		A			A											A		A	Deep unconfined.
299-W10-17	RCRA	SST(TX/TY)	Q	Q	Q		S				S			Qf			Q				Q			
299-W10-19	RCRA	LLBG(3)	S	S	S		S					Sf		Sf	A				S4	S4	S		S	
299-W10-20	RCRA	LLBG(3)	S	S	S		S					Sf		Sf	A				S4	S4	S		S	
299-W10-20	SURV	West		A	A		A			A											A		A	
299-W10-21	RCRA	LLBG(3)	S	S	S		S					Sf		Sf	A				S4	S4	S		S	
299-W10-21	SURV	West		A	A					A											A		A	
299-W10-22	RCRA	SST(T)	S	S	S		S				S			Sf			S				S			
299-W10-22	SURV	West		A	A					A			A	Af			A				A		A	
299-W10-23	RCRA	SST(T)	Q	Q	Q		S				Q			Qf		A	Q				Q		A	
299-W10-24	RCRA	SST(T)	Q	Q	Q		S				Q			Qf		A	Q				Q			
299-W10-26	RCRA	SST(TX/TY)	Q	Q	Q		S				Q			Qf		A	Q				Q			
299-W10-27	RCRA	SST(TX/TY)	Q	Q	Q		S				Q			Qf		A	Q				Q			
299-W10-4	RCRA	SST(T)	Q	Q	Q		S				Q			Qf			Q				Q		A	
299-W10-4	SURV	West		A	A					A			A	Af			A				A		A	
299-W10-5	SURV	West		A	A					A			A	Af			A				A		A	
299-W10-8	RCRA	SST(T)	S	S	S		S				S			Sf			S				S			
299-W11-10	SURV	West			A					A			A				A				A		A	
299-W11-12	RCRA	SST(T)	Q	Q	Q		S				Q			Qf			Q				Q			
299-W11-13	SURV	West	A		A					A			A	Af			A				A	A	A	

WELL	PROG	PROJ	Alkalinity	Alpha	Anions	Arsenic	Beta	Cr6+	Cyanide	DO	Gamma	Hg & Pb	I-129	ICP	Phenols	Sr-90	Tc-99	TDS	TOC	TOX	Tritium	Uranium	VOA	Other/comments
299-W11-14	SURV	West								A	A		A				A				A	A	A	
299-W11-18	SURV	West		A	A		A			A	A		A									A	A	
299-W11-24	RCRA	SST(T)	Q	Q	Q		S				Q			Qf			Q				Q			
299-W11-3	SURV	West								A			A				A				A	A	A	
299-W11-37	SURV	West			A					A			A	Af			A				A	A	A	
299-W11-39	RCRA	SST(T)	Q	Q	Q		S				Q			Qf			Q				Q			
299-W11-40	RCRA	SST(T)	Q	Q	Q		S				Q			Qf			Q				Q			
299-W11-41	RCRA	SST(T)	Q	Q	Q		S				Q			Qf			Q				Q			
299-W11-42	RCRA	SST(T)	Q	Q	Q		S				Q			Qf			Q				Q			
299-W11-42	SURV	West		A	A		A			A			A	Af			A				A		A	
299-W11-6	SURV	West			A					A			A				A				A		A	
299-W11-7	RCRA	SST(T)	S	S	S		S				S			Sf			S				S			
299-W11-7	SURV	West			A					A			A				A				A	A	A	
299-W12-1	SURV	West			A					A			A	Af			A				A	A	A	
299-W14-13	RCRA	SST(TX/TY)	Q	Q	Q		S				Q		Q	Qf		A	Q				Q			
299-W14-14	RCRA	SST(TX/TY)	Q	Q	Q		S				Q			Qf			Q				Q			
299-W14-14	SURV	West		A	A					A	A		A	Af			A				A		A	
299-W14-15	RCRA	SST(TX/TY)	Q	Q	Q		S				Q		Q	Qf			Q				Q			
299-W14-16	RCRA	SST(TX/TY)	Q	Q	Q		S				Q			Qf			Q				Q			
299-W14-17	RCRA	SST(TX/TY)	Q	Q	Q		S				Q			Qf			Q				Q			
299-W14-5	RCRA	SST(TX/TY)	Q	Q	Q		S				Q			Qf			Q				Q			
299-W14-8	RCRA	SST(TX/TY)	Q	Q	Q		S				Q			Qf			Q				Q			
299-W14-6	SURV	West		A	A					A	A		A	Af			A				A		A	
299-W14-9	CERC	200ZP1																					Q	
299-W14-9	SURV	West		A	A		A			A											A		A	Bottom unconfined.
299-W15-1	CERC	200ZP1																					Q	
299-W15-11	CERC	200ZP1																					Q	
299-W15-11	SURV	West		A	A		A			A														
299-W15-15	CERC	200ZP1																					Q	
299-W15-15	RCRA	LLBG(4)	S	S	S		S					Sf	S	Sf	A		S		S4	S4	S		S	
299-W15-15	SURV	West			A					A													A	

WELL	PROG	PROJ	Alkalinity	Alpha	Anions	Arsenic	Beta	Cr6+	Cyanide	DO	Gamma	Hg & Pb	I-129	ICP	Phenols	Sr-90	Tc-99	TDS	TOC	TOX	Tritium	Uranium	VOA	Other/comments
299-W15-16	CERC	200ZP1																					S	
299-W15-16	RCRA	LLBG(4)	S	S	S		S					Sf	S	Sf	A		S		S4	S4	S		S	
299-W15-16	SURV	West			A					A													A	
299-W15-17	RCRA	LLBG(4)	S	S	S		S					Sf		Sf	A				S	S	S		S	Deep unconfined (b).
299-W15-17	SURV	West		A	A		A			A											A		A	Deep unconfined (b).
299-W15-2	SURV	West	A	A	A		A			A			A	Af			A				A		A	
299-W15-30	CERC	200ZP1																					S	
299-W15-31A	CERC	200ZP1																					Q	
299-W15-32	CERC	200ZP1											A				A				A			Extraction well.
299-W15-32	ERC	200ZP1 PT																					BW	Extraction well.
299-W15-32	SURV	West			A					A	A			Af			A				A		A	Extraction well. A:Am, Np, Puis
299-W15-33	CERC	200ZP1											A				A				A			Extraction well.
299-W15-33	ERC	200ZP1 PT																					BW	Extraction well.
299-W15-34	CERC	200ZP1											A				A				A			Extraction well.
299-W15-34	ERC	200ZP1 PT																					BW	Extraction well.
299-W15-34	SURV	West			A					A							A				A		A	Extraction well.
299-W15-35	CERC	200ZP1											A				A				A			Extraction well.
299-W15-35	ERC	200ZP1 PT																					BW	Extraction well.
299-W15-36	CERC	200ZP1											A				A				A			Extraction well.
299-W15-36	ERC	200ZP1 PT																					BW	Extraction well.
299-W15-36	SURV	West			A					A							A						A	Extraction well.
299-W15-37	CERC	200ZP1																					Q	Former extraction well.
299-W15-37	ERC	200ZP1 PT																					BW	Former extraction well.
299-W15-37	SURV	West			A					A							A						A	Former extraction well.
299-W15-38	CERC	200ZP1																					Q	
299-W15-39	CERC	200ZP1																					Q	
299-W15-40	RCRA	SST(TX/TY)	Q	Q	Q		S				Q			Qf			Q				Q			
299-W15-40	SURV	West		A	A		A			A			A				A				A		A	
299-W15-41	RCRA	SST(TX/TY)	Q	Q	Q		S				Q			Qf		A	Q				Q			
299-W15-41	SURV	West		A	A		A			A			A				A				A		A	
299-W15-7	CERC	200ZP1																					Q	

WELL	PROG	PROJ	Alkalinity	Alpha	Anions	Arsenic	Beta	Cr6+	Cyanide	DO	Gamma	Hg & Pb	I-129	ICP	Phenols	Sr-90	Tc-99	TDS	TOC	TOX	Tritium	Uranium	VOA	Other/comments
299-W15-763	RCRA	SST(TX/TY)	Q	Q	Q		S				Q			Qf		A	Q				Q			
299-W15-764	CERC	200ZP1																					Q	
299-W18-1	CERC	200ZP1																					Q	
299-W18-1	SURV	West		A	A		A			A				Af									A	A:Puls
299-W18-15	SURV	West					A			A												A	A	
299-W18-21	CERC	200ZP1																					S	
299-W18-21	RCRA	LLBG(4)	S	S	S		S					Sf		Sf	A				S4	S4	S		S	
299-W18-21	SURV	West								A												A	A	
299-W18-22	RCRA	LLBG(4)	S	S	S		S					Sf		Sf	A				S	S	S		S	Deep unconfined (b).
299-W18-22	SURV	West			A		A			A											A	A	A	Deep unconfined (b).
299-W18-23	RCRA	LLBG(4)	S	S	S		S					Sf	S	Sf	A		S		S4	S4	S		S	
299-W18-23	SURV	West			A					A													A	
299-W18-24	CERC	200ZP1																					S	
299-W18-24	RCRA	LLBG(4)	S	S	S		S					Sf		Sf	A				S4	S4	S		S	
299-W18-24	SURV	West			A					A							A						A	
299-W18-27	CERC	200ZP1																					Q	
299-W18-30	CERC	200ZP1																					Q	
299-W18-30	RCRA	SST(U)	Q	A	Q						A		A	Qf			Q				A		A	
299-W18-31	RCRA	SST(U)	Q	A	Q						A		A	Qf			Q				A		A	
299-W18-33	SURV	West			A		A			A				Af							A	A	A	
299-W18-4	CERC	200ZP1																					Q	
299-W19-12	RCRA	SST(U)	Q	A	Q						A		A	Qf			Q				A		A	
299-W19-14	SURV	West			A					A			A				A					A	A	
299-W19-16	SURV	West			A					A			A				A				A	A		
299-W19-20	CERC	200UP1															Q					Q	Q	
299-W19-20	SURV	West			A					A			A				A					A		
299-W19-21	SURV	West		A	A		A			A											A		A	
299-W19-34A	CERC	200UP1															Q					Q	Q	
299-W19-34B	CERC	200UP1															Q					Q	Q	Date of first sampling TBD.
299-W19-35	CERC	200UP1															Q					Q	Q	
299-W19-35	SURV	West			A					A			A				A				A	A	A	

WELL	PROG	PROJ	Alkalinity	Alpha	Anions	Arsenic	Beta	Cr6+	Cyanide	DO	Gamma	Hg & Pb	I-129	ICP	Phenols	Sr-90	Tc-99	TDS	TOC	TOX	Tritium	Uranium	VOA	Other/comments
299-W19-36	CERC	200UP1															Q					Q	Q	
299-W19-37	CERC	200UP1															Q					Q	Q	
299-W19-39	CERC	200UP1															Q					Q	Q	Extraction well.
299-W19-4	SURV	West			A					A							A				A	A	A	
299-W19-40	CERC	200UP1															Q					Q	Q	
299-W19-40	SURV	West			A					A			A				A				A	A	A	
299-W19-41	RCRA	SST(U)	Q	A	Q						A		A	Qf			Q				A		A	
299-W19-41	SURV	West			A					A							A				A		A	
299-W19-42	RCRA	SST(U)	Q	A	Q						A		A	Qf			Q				A		A	
299-W19-42	SURV	West		A	A					A							A				A			
299-W19-43	CERC	200UP1															Q					Q	Q	Date of first sampling TBD.
299-W19-6	SURV	West		A	A		A			A				Af							A		A	
299-W19-9	SURV	West			A					A							A				A	A	A	
299-W22-10	RCRA	SST(S)	Q		Q		A				A			Qf		A	Q		A		Q	Q		
299-W22-10	SURV	West		A	A					A			A			A	A				A			
299-W22-2	RCRA	SST(S)	Q	A	Q		A				A			Qf		A	Q		A		Q	Q		
299-W22-2	SURV	West			A					A						A	A				A	A		
299-W22-20	SURV	West		A	A		A			A	A		A	Af			A				A		A	
299-W22-26	SURV	West		A	A		A			A			A				A				A		A	
299-W22-44	RCRA	SST(S)	Q	A	Q		A				A			Qf		A	Q		A		Q	Q		
299-W22-45	RCRA	SST(S)	Q	A	Q		A	Au			A			Qf		A	Q		A		Q	Q		
299-W22-46	RCRA	SST(S)	Q	A	Q		A	Au			A			Qf		A	Q		A		Q	Q		
299-W22-48	RCRA	SST(SX)	Q	A	Q		A				A			Qf		A	Q		A		Q	Q		
299-W22-48	SURV	West			A					A			A	Af		A	A				A		A	
299-W22-49	RCRA	SST(SX)	Q	A	Q		A				A			Qf		A	Q		A		Q	Q		
299-W22-49	SURV	West			A					A							A				A		A	
299-W22-50	RCRA	SST(SX)	Q	A	Q		A				A			Qf		A	Q		A		Q	Q		
299-W22-50	SURV	West			A					A			A				A				A			
299-W22-7	SURV	West		A	A		A			A			A								A		A	
299-W22-79	RCRA	U-12	A		Q								S	Af			Q				A			
299-W22-80	RCRA	SST(SX)	Q	A	Q		A				S			Qf		S	Q		A		Q	Q		

WELL	PROG	PROJ	Alkalinity	Alpha	Anions	Arsenic	Beta	Cr6+	Cyanide	DO	Gamma	Hg & Pb	I-129	ICP	Phenols	Sr-90	Tc-99	TDS	TOC	TOX	Tritium	Uranium	VOA	Other/comments
299-W22-81	RCRA	SST(SX)	Q	A	Q		A				S			Qf		S	Q		A		Q	Q		
299-W22-82	RCRA	SST(SX)	Q	A	Q		A				S			Qf		S	Q		A		Q	Q		
299-W22-83	RCRA	SST(SX)	Q	A	Q		A				S			Qf		S	Q		A		Q	Q		
299-W22-9	SURV	West			A					A			A								A		A	
299-W23-10	SURV	West			A					A							A				A	A	A	
299-W23-15	RCRA	SST(S)	Q	A	Q		A	Au			A			Qf		A	Q		A		Q	Q	A	
299-W23-15	SURV	West		A	A					A				Af			A				A	A	A	
299-W23-19	RCRA	SST(S)	Q	Q	Q		Q		Q		Q		Q	Qf		Q	Q		Q		Q	Q		
299-W23-19	RCRA	SST(SX)	Q	Q	Q		Q				Q		Q	Qf		Q	Q		Q		Q	Q		
299-W23-20	RCRA	SST(SX)	Q	A	Q		A				S			Qf		S	Q		A		Q	Q		
299-W23-21	RCRA	SST(SX)	Q	A	Q		A				S			Qf		S	Q		A		Q	Q		
299-W23-21	SURV	West		A	A					A							A				A			
299-W23-4	RCRA	SST(SX)			A									Af			A		A		A	A	A	
299-W23-4	SURV	West		A	A		A			A							A				A	A		
299-W23-9	SURV	West			A					A			A				A				A	A		
299-W26-12	RCRA	S-10	A	A	A		A	Sf						Af	A				A4	A4				River transect
299-W26-12	SURV	West			A					A			A				A				A		A	
299-W26-13	RCRA	S-10	A	A	A		A	Sf						Af	A				A4	A4				
299-W26-13	SURV	West			A					A				Af							A		A	
299-W26-6	SURV	West			A					A				Af									A	Bottom unconfined.
299-W26-7	RCRA	S-10	A	A	A		A	Sf						Af	A				A4	A4				
299-W26-7	SURV	West			A					A				Af									A	
299-W27-1	SURV	West	A	A	A		A			A			A								A			
299-W27-2	RCRA	S-10	A		A			Sf						Af										Base of unconfined.
299-W27-2	SURV	West			A					A			A								A	A	A	
299-W6-10	SURV	West		T	T		T			T			T	Tf			T				T		A	FY03
299-W6-11	O&M	SALDS																			A			
299-W6-12	O&M	SALDS																			A			
299-W6-2	SURV	West		A	A		A			A			A								A		A	
299-W6-3	SURV	West	A	A	A					A			A	Af			A				A		A	Deep unconfined (b).
299-W6-4	SURV	West	A	A	A					A			A	Af			A				A		A	

WELL	PROG	PROJ	Alkalinity	Alpha	Anions	Arsenic	Beta	Cr6+	Cyanide	DO	Gamma	Hg & Pb	I-129	ICP	Phenols	Sr-90	Tc-99	TDS	TOC	TOX	Tritium	Uranium	VOA	Other/comments
299-W6-6	O&M	SALDS																			A			
299-W6-6	SURV	West	A	A	A		A			A			A	Af							A		A	Deep unconfined (b).
299-W6-7	O&M	SALDS																			A			
299-W6-7	SURV	West			A					A			A				A				A		A	
299-W6-8	O&M	SALDS																			A			
299-W7-1	O&M	SALDS																			A			
299-W7-1	RCRA	LLBG(3)	S	S	S		S					Sf		Sf	A				S4	S4	S		S	
299-W7-11	O&M	SALDS																			S			
299-W7-11	RCRA	LLBG(3)	S	S	S		S					Sf		Sf	A				S4	S4	S		S	
299-W7-11	SURV	West			A					A													A	
299-W7-12	O&M	SALDS																			A			
299-W7-12	RCRA	LLBG(3)	S	S	S		S					Sf		Sf	A				S4	S4	S		S	
299-W7-12	SURV	West			A					A											A		A	
299-W7-3	O&M	SALDS																			S			
299-W7-3	RCRA	LLBG(3)	S	S	S		S					Sf		Sf	A				S	S	S		S	Deep unconfined (b).
299-W7-3	SURV	West	A	A	A		A			A				Af							A		A	Deep unconfined (b).
299-W7-4	RCRA	LLBG(3)	S	S	S		S					Sf		Sf	A				S4	S4	S		S	
299-W7-4	SURV	West		A	A		A			A											A		A	
299-W7-5	O&M	SALDS																			S			
299-W7-5	RCRA	LLBG(3)	S	S	S		S					Sf		Sf	A				S4	S4	S		S	
299-W7-5	SURV	West			A					A													A	
299-W7-6	O&M	SALDS																			S			
299-W7-6	SURV	West		A	A		A			A											A		A	
299-W7-7	O&M	SALDS																			S			
299-W7-7	RCRA	LLBG(3)	S	S	S		S					Sf		Sf	A				S4	S4	S		S	
299-W7-8	O&M	SALDS																			A			
299-W7-8	RCRA	LLBG(3)	S	S	S		S					Sf		Sf	A				S4	S4	S		S	
299-W7-8	SURV	West			A					A											A		A	
299-W7-9	O&M	SALDS																			A			
299-W7-9	RCRA	LLBG(3)	S	S	S		S					Sf		Sf	A				S4	S4	S		S	
299-W8-1	O&M	SALDS																			A			

WELL	PROG	PROJ	Alkalinity	Alpha	Anions	Arsenic	Beta	Cr6+	Cyanide	DO	Gamma	Hg & Pb	I-129	ICP	Phenols	Sr-90	Tc-99	TDS	TOC	TOX	Tritium	Uranium	VOA	Other/comments
299-W8-1	RCRA	LLBG(3)	S	S	S		S					Sf		Sf	A				S4	S4	S		S	
299-W8-1	SURV	West			A					A						A							A	
3099-42-16	SURV	RCHN			A					A											A			
3099-47-18B	SURV	RCHN			A					A											A			
399-1-10A	RCRA	300-APT																				Q	Q	
399-1-10A	SURV	300			A					A													A	
399-1-10B	RCRA	300-APT																				S	S	
399-1-10B	SURV	300								A											A			
399-1-12	LTMC	300FF5																				A		
399-1-13A	SURV	300								A											A			
399-1-14A	SURV	300			A					A											A	A	A	
399-1-16A	RCRA	300-APT																				Q	Q	
399-1-16A	SURV	300			A					A														
399-1-16B	RCRA	300-APT																				Q	Q	Deep unconfined (b).
399-1-16B	SURV	300								A														Deep unconfined (b).
399-1-16C	SURV	300								A											A			
399-1-17A	DOH	300 DOH		S	S		S				S										S	S		S:Uiso
399-1-17A	RCRA	300-APT																				Q	Q	
399-1-17A	SURV	300		S	S		S			S			A								A	S	A	S:Uiso
399-1-17B	RCRA	300-APT																				S	S	Deep unconfined (b).
399-1-17B	SURV	300								A														Deep unconfined (b).
399-1-18A	RCRA	300-APT																				S	S	
399-1-18A	SURV	300			A					A														
399-1-18B	RCRA	300-APT																				S	S	Deep unconfined (b).
399-1-18B	SURV	300								A											A			Deep unconfined (b).
399-1-18C	SURV	300								A											A			
399-1-2	SURV	300								A												A		
399-1-21A	SURV	300			A					A											A	A	A	
399-1-3	SURV	300								A							A					A	A	
399-1-6	LTMC	300FF5																				A		
399-1-7	LTMC	300FF5																				A	A	

WELL	PROG	PROJ	Alkalinity	Alpha	Anions	Arsenic	Beta	Cr6+	Cyanide	DO	Gamma	Hg & Pb	I-129	ICP	Phenols	Sr-90	Tc-99	TDS	TOC	TOX	Tritium	Uranium	VOA	Other/comments
399-1-8	SURV	300																				A	A	
399-2-1	LTMC	300FF5																				A		
399-2-1	SURV	300								A													A	
399-2-2	LTMC	300FF5																				A	A	
399-3-1	SURV	300								A												A		
399-3-10	SURV	300								A												A	A	
399-3-11	SURV	300		S	A		S			S						Af/u					A	S	A	
399-3-12	LTMC	300FF5																				A		
399-3-12	SURV	300			A					A											A			
399-3-2	SURV	300								A													A	
399-3-3	SURV	300								A												A	A	
399-3-6	SURV	300			A					S											S	A	A	
399-4-1	LTMC	300FF5																				A		
399-4-1	SURV	300			S					S											S		S	
399-4-10	SURV	300								A													A	
399-4-11	SURV	300			A					S											A	A	S	
399-4-12	LTMC	300FF5																				A	A	
399-4-12	SURV	300			A					A											A			
399-4-7	SURV	300								S											S	A	A	
399-4-9	LTMC	300FF5																				A		
399-4-9	SURV	300			A					A											A	A	A	
399-5-1	SURV	300			S					S											A	A	A	
399-5-2	SURV	Basalt	T	T	T		T			T				Tf							T			FY04. Levey & Elephant Mt. Interflow (b).
399-5-4B	SURV	300								S											A		S	
399-6-1	SURV	300								A													A	
399-6-2	SURV	300								S													S	
399-8-1	SURV	300								A											A	A	A	
399-8-5A	SURV	300			A					A											A	A	A	
399-8-5B	SURV	300								A											A			Deep unconfined (b).
399-8-5C	SURV	300								A											A			Deep unconfined (b).

WELL	PROG	PROJ	Alkalinity	Alpha	Anions	Arsenic	Beta	Cr6+	Cyanide	DO	Gamma	Hg & Pb	I-129	ICP	Phenols	Sr-90	Tc-99	TDS	TOC	TOX	Tritium	Uranium	VOA	Other/comments
499-S0-7	SURV	400	A	A	A		A			M			A	Af							M			A:Amm
499-S0-8	SURV	400	A	A	A		A			M			A	Af							M			
499-S1-8J	DOH	400 DOH		A	A		A				A					A	A				A	A		A:Uiso. Drinking water well.
499-S1-8J	SURV	400		A	A		A			M	A		A	Af		A	A				M	A	A	A:Amm, Uiso. Drinking water well
499-S1-8K	SURV	400		A	A		A			A											A			
699-10-54A	SURV	East	T	A	A		A			A	T			Tf		T	T		T	T	A			FY04. SE Transect
699-10-E12	SURV	East	A	A	A		A			A	A			Af		A	A		A	A	A			River transect
699-1-18	SURV	East			T					T											T			FY04
699-12-4D	SURV	East			T					T			T								T			FY04. 618-11 burial ground
699-13-1A	SURV	East		T	T		T			T			T								T			FY04. 618-11 burial ground
699-13-1C	SURV	Basalt	T	T	T		T			T				Tf							T			FY03. Elephan Mt Interflow & Rattlesnake Ridge Interbed (b).
699-13-3A	CERC	300FF5		A			A							Af/u							A	A		
699-13-3A	SURV	East								A	A										A		A	A:Ni-63. 618-11 burial ground
699-14-38	SURV	East			T					T				Tf							T			FY04
699-17-5	SURV	East	T	T	T		T			T	T		T	Tf		T	T				T		T	FY04. 618-11 burial ground
699-17-70	SURV	West			A					A											A			
699-19-43	SURV	East			T					T			T	Tf							T			FY04
699-19-58	SURV	West	T		T					T				Tf							T			FY04
699-19-88	SURV	West		Q	A		Q		T	Q				Af/u					Q	Q	A		Q	FY03 T:CN
699-20-20	SURV	East		T	T		T			T	T		T	Tf			T				T			FY04
699-20-E12O	SURV	East	A	A	A		A			A	A		A	Af		A	A		A	A	A			River transect
699-20-E12S	SURV	East	T		T					T											T			FY04. Deep unconfined (b).
699-20-E5A	SURV	East			T					T											T			FY04
699-21-6	SURV	East			T					T			T								T			FY04. 618-11 burial ground
699-22-35	RCRA	SWL			Q	Qf								Qf					Q	Q			Q	Q:Amm, COD, col
699-22-35	SURV	East			T					T			T								T			FY04
699-22-70	SURV	Basalt	T		T					T				Tf							T			FY03. Upper Saddle Mts. Basalt (b).
699-2-3	SURV	East			T					T			T								T			FY04
699-23-34A	RCRA	SWL			Q	Qf								Qf					Q	Q			Q	Q:Amm, COD, col

WELL	PROG	PROJ	Alkalinity	Alpha	Anions	Arsenic	Beta	Cr6+	Cyanide	DO	Gamma	Hg & Pb	I-129	ICP	Phenols	Sr-90	Tc-99	TDS	TOC	TOX	Tritium	Uranium	VOA	Other/comments
699-23-34B	RCRA	SWL			Q	Qf								Qf					Q	Q			Q	Q:Amm, COD, col
699-24-1P	SURV	Basalt	T	T	T		T			T				Tf							T			FY04. Rattlesnake Ridge Interbed & Pomona basalt (b).
699-24-33	RCRA	SWL			Q	Qf								Qf					Q	Q			Q	Q:Amm, COD, col
699-24-34A	RCRA	SWL			Q	Qf								Qf					Q	Q			Q	Q:Amm, COD, col
699-24-34B	RCRA	SWL			Q	Qf								Qf					Q	Q			Q	Q:Amm, COD, col
699-24-34C	RCRA	SWL			Q	Qf								Qf					Q	Q			Q	Q:Amm, COD, col
699-24-34C	SURV	East			T					T			T								T			FY04
699-24-35	RCRA	SWL			Q	Qf								Qf					Q	Q			Q	Q:Amm, COD, col
699-24-46	SURV	East	A	A	A		A			A	A		T	Af		A	A		A	A	A			FY04. SE Transect
699-25-33A	RCRA	NRDW			S									Af	A				S	S			S	Bottom unconfined.
699-25-34A	RCRA	NRDW			S									Af	A				S4	S4			S	
699-25-34B	RCRA	NRDW			S									Af	A				S4	S4			S	
699-25-34C	RCRA	SWL			Q	Qf								Qf					Q	Q			Q	Q:Amm, COD, col
699-25-34D	RCRA	NRDW			S									Af	A				S4	S4			S	
699-25-70	SURV	West			T					T			T	Tf							T			FY03
699-26-15A	SURV	East			T					T			T								T			FY04
699-26-33	DOH	600 DOH		A	A		A				A					A	A				A			
699-26-33	RCRA	NRDW			S									Af	A				S4	S4			S	
699-26-33	SURV	East	A	A	A		A			A	A			Af		A	A		A	A	A			SE Transect
699-26-34A	RCRA	NRDW			S									Af	A				S4	S4			S	
699-26-34B	RCRA	NRDW			S									Af	A				S4	S4			S	
699-26-35A	RCRA	SWL			Q	Qf								Qf	A				Q	Q			Q	Q:Amm, COD, col
699-26-35A	SURV	East			T					T			T								T			FY04
699-26-35C	RCRA	NRDW			S									Af	A				S	S			S	Bottom unconfined.
699-26-89	SURV	West			T					T											T			FY03
699-2-6A	FFTF	400 FFTF						Qu				Qu		Qu				Q	Q					Q:Cd, SO4
699-2-6A	SURV	400	Q	A	Q		A			Q		Af		Af					Q		A			A:Col
699-2-7	FFTF	400 FFTF						Qu				Qu		Qu				Q	Q					Q:Cd, SO4
699-2-7	SURV	400	Q	A	Q		A			Q		Af		Af					Q		A			A:Col
699-27-8	SURV	East			T					T			T								T			FY04

WELL	PROG	PROJ	Alkalinity	Alpha	Anions	Arsenic	Beta	Cr6+	Cyanide	DO	Gamma	Hg & Pb	I-129	ICP	Phenols	Sr-90	Tc-99	TDS	TOC	TOX	Tritium	Uranium	VOA	Other/comments
699-28-40	SURV	East			T					T			T	Tf							T			FY04
699-29-4	SURV	East			T					T			T								T			FY04
699-31-11	SURV	East			T					T			T								T			FY04
699-31-31	DOH	600 DOH		A	A		A				A					A	A				A			
699-31-31	SURV	East	A	A	A		A			A	A			Af		A	A		A	A	A			SE Transect
699-31-31P	SURV	East			T					T			T								T			FY04. Confined Ringold (b).
699-32-22A	SURV	East	A	A	A		A			A	A			Af		A	A		A	A	A			SE Transect
699-32-22B	SURV	Basalt	T	T	T		T			T			T	Tf							T			FY03. Rattlesnake Ridge Interbed (b).
699-32-43	SURV	East	A	A	A		A			A	A		A	Af		A	A		A	A	A			SE Transect
699-32-62	SURV	West			T					T			T	Tf							T			FY03
699-32-70B	SURV	West			T					T			T								T		T	FY03
699-32-72A	SURV	West			T					T			T								T		T	FY03
699-33-42	SURV	East			T					T			T	Tf							T			FY04
699-33-56	SURV	West			T					T				Tf							T			FY03
699-34-41B	SURV	East			A					A			A								A			
699-34-42	SURV	East			T					T			T								T			FY04
699-34-61	SURV	West			T					T			T	Tf							T			FY03
699-34-88	SURV	West			T		T			T											T		T	FY03
699-35-66A	CERC	ERDF	S	S	S		S						S				S	S		S		S	S	See note (a).
699-35-66A	SURV	West			A					A			A								A		A	
699-35-70	DOH	600 DOH		S	S		S				S		S				S				S	S		S:Uiso
699-35-70	SURV	West	A	S	S		S			S	S		S	Sf			A				S	S	S	S:Uiso
699-35-78A	SURV	West	A		A		A			A				Af			A					A	A	
699-35-9	SURV	East			T					T			T								T			FY04
699-36-61A	SURV	West			T					T			T	Tf							T			FY03
699-36-67	CERC	ERDF	S	S	S		S						S				S	S		S		S	S	See note (a).
699-36-67	SURV	West			A					A			A								A		A	
699-36-70A	CERC	ERDF	S	S	S		S						S				S	S		S		S	S	See note (a).
699-36-70A	RCRA	U-12	A		Q								S	Sf			Q		S	S	Q			
699-36-70A	SURV	West			T					T											T		T	FY03

WELL	PROG	PROJ	Alkalinity	Alpha	Anions	Arsenic	Beta	Cr6+	Cyanide	DO	Gamma	Hg & Pb	I-129	ICP	Phenols	Sr-90	Tc-99	TDS	TOC	TOX	Tritium	Uranium	VOA	Other/comments
699-36-93	SURV	West			T					T											T			FY03
699-37-43	SURV	East			T					T			T								T			FY04
699-37-47A	RCRA	PUREX	S	S	S	Sf	S						S	Sf	S	S					S			S:Amm
699-37-47A	SURV	East			T	Tf				T			T								T			FY04
699-37-68	CERC	ERDF	S	S	S		S						S				S	S		S		S	S	See note (a).
699-37-68	SURV	West			A					A			A								A		A	
699-37-82A	SURV	West			T					T											T		T	FY03
699-37-E4	SURV	East	T		T					T			T	Tf							T			FY04
699-38-15	SURV	East			T					T			T								T			FY04
699-38-65	SURV	West		A	A		A			A	A		A	Af			A				A	A	A	A:Uiso
699-38-68A	SURV	West	A		A		A			A				Af							A		A	
699-38-70	SURV	West			A					A			A				A				A	A	A	
699-39-39	SURV	East			T					T			T								T			FY04
699-39-79	CERC	200ZP1											A				A				A		A	
699-39-79	SURV	West								T							T				T		T	FY03
699-40-1	SURV	East			T					T			T								T			FY04
699-40-33A	SURV	East			T					T			T								T			FY04
699-40-36	O&M	TEDF	Q	Q	Q	Qf/u	Q	Qf/u				Qf/u		Qf/u				Q			A			Q: Cd
699-40-62	SURV	West			T					T			T								T			FY03
699-41-1A	DOH	600 DOH		A	A		A				A		A			A	A				A			
699-41-1A	SURV	East	A	A	A		A			A	A		A	Af		A	A		A	A	A			River transect
699-41-23	SURV	East	T	A	A		A			A	T			Tf		T	T		T	T	A			FY04. SE Transect
699-41-35	O&M	TEDF	Q	Q	Q	Qf/u	Q	Qf/u				Qf/u		Qf/u				Q			A			Q: Cd
699-41-40	SURV	East	T	T	T		T			T			T								T			FY04. Confined Ringold (b).
699-42-12A	SURV	East			T					T			T								T			FY04
699-42-37	O&M	TEDF	Q	Q	Q	Qf/u	Q	Qf/u				Qf/u		Qf/u				Q			A			Q: Cd
699-42-39A	SURV	East			T					T			T								T			FY04
699-42-39B	SURV	East	T		T					T			T								T			FY04. Confined Ringold (b).
699-42-40C	SURV	Basalt	T	T	T		T			T			T	Tf							T			FY03. Rattlesnake Ridge Interbed (b).
699-42-41	SURV	East			T	Tf				T			T								T			FY04. Confined Ringold (b).

WELL	PROG	PROJ	Alkalinity	Alpha	Anions	Arsenic	Beta	Cr6+	Cyanide	DO	Gamma	Hg & Pb	I-129	ICP	Phenols	Sr-90	Tc-99	TDS	TOC	TOX	Tritium	Uranium	VOA	Other/comments
699-42-42B	RCRA	BPOND	S	S	A		S			S				Af	A				S4	S4	A			Confined Ringold (b).
699-42-42B	SURV	East	T		T					T			T								T			FY04. Confined Ringold (b).
699-42-E9B	DOH	600 DOH		A	A		A				A		A								A	A		A:Uiso. E of river. Upper Saddle Mts. Basalt (b).
699-42-E9B	SURV	Basalt	A	A	A		A			A	A		A	Af							A			A:Uiso. E of river. Upper Saddle Mts. Basalt (b).
699-43-3	SURV	East			T					T			T								T			FY04
699-43-40	SURV	East			T	Tf				T			T								T			FY04
699-43-41E	SURV	East			T	Tf				T			T								T			FY04. Confined Ringold (b).
699-43-43	RCRA	A-29	S		S									Af	A				S4	S4				
699-43-43	SURV	East			T	Tf				T			T								T			FY04
699-43-44	RCRA	BPOND	S	S	A		S			S				Af	A				S4	S4	A			
699-43-45	RCRA	A-29	S		S									Af	A				S4	S4				
699-43-45	RCRA	BPOND	S	S	A		S			S				Af	A				S4	S4	A			
699-43-45	SURV	East			T	Tf				T			T								T			FY04
699-43-89	SURV	West			T					T											T		T	FY03
699-44-39B	RCRA	BPOND	S	S	A		S			S				Af	A				S4	S4	A			
699-44-39B	SURV	East			T					T			T								T			FY04
699-44-64	SURV	West		A	A		A			A	A		A				A				A	A	A	
699-45-42	SURV	East			T					T			T								T			FY04
699-45-69A	SURV	West			A					A			A	Af							A	A	A	
699-46-21B	SURV	East	T	A	A		A			A	T			Tf		T	T		T	T	A			FY04. SE Transect
699-46-4	SURV	East	A	A	A		A			A	A		A	Af		A	A		A	A	A			River transect
699-47-5	SURV	East			T					T			T								T			FY04
699-47-60	CERC	200ZP1																					A	
699-47-60	SURV	West			A				A	A			A				A				A	A	A	
699-48-71	O&M	SALDS																			A			
699-48-71	SURV	West			A					A			A	Af							A		A	
699-48-77A	O&M	SALDS	Q	Q			Q					Qu		Qu		Q		Q			Q			Q: CdU, DO, SO4
699-48-77A	SURV	West			A					T						A					A		A	FY03
699-48-77C	O&M	SALDS	Q	Q			Q					Qu		Qu		Q		Q			Q			Q: CdU, DO, SO4
699-48-77C	SURV	West			A											A					A		A	

WELL	PROG	PROJ	Alkalinity	Alpha	Anions	Arsenic	Beta	Cr6+	Cyanide	DO	Gamma	Hg & Pb	I-129	ICP	Phenols	Sr-90	Tc-99	TDS	TOC	TOX	Tritium	Uranium	VOA	Other/comments
699-48-77D	O&M	SALDS	Q	Q			Q					Qu		Qu		Q		Q			Q			Q: CdU, DO, SO4
699-48-77D	SURV	West			A											A					A		A	
699-48-7A	SURV	East								T											T			FY04
699-49-100C	DOH	600 DOH		A	A		A				A										A			
699-49-100C	SURV	West		Q	A		Q			Q	Q		Q	Af		Q	Q		Q	Q	A	Q	Q	A:Usio; Q:Puis
699-49-13E	SURV	East		T	T		T			T	T		T								T			FY04
699-49-55A	LTMC	200BP5							T								T							
699-49-55A	SURV	Central			T		T		T	T			T				T				T			FY02
699-49-55B	SURV	Central	T	T	T		T		T	T	T		T	Tf			T				T			FY03
699-49-57A	LTMC	200BP5							A		A						A							
699-49-57A	SURV	Central			T	Tf			T	T	T		T				T				T			FY02
699-49-57B	LTMC	200BP5									T						T							
699-49-57B	SURV	Basalt	T	T	T		T			T			T	Tf			T				T			FY04. Rattlesnake Ridge Interbed (b).
699-49-79	O&M	SALDS																			A			
699-49-79	SURV	West			T					T											T		T	FY03
699-50-28B	SURV	East			T					T			T								T			FY04
699-50-53A	LTMC	200BP5			T				T								T							
699-50-53A	SURV	Central			T		T		T	T			T				T				T			FY02
699-50-53B	SURV	Basalt	T	T	T		T		T	T			T	Tf			T				T	T		FY03. Rattlesnake Ridge Interbed (b). T:Uiso
699-50-85	SURV	West			T					T											T		T	FY03
699-51-63	SURV	West			A	Af	A		A	A	A		A				A				A		A	
699-51-75	O&M	SALDS																			S			
699-51-75	SURV	West			T					T											T		T	FY03
699-51-75P	O&M	SALDS																			A			
699-52-19	SURV	Central			T					T											T			FY04
699-52-46A	SURV	Basalt	T	T	T		T			T				Tf		T					T			FY04. Rattlesnake Ridge Interbed (b).
699-53-47A	LTMC	200BP5			A											A								
699-53-47A	SURV	Central		A	A		A			A						A					A			
699-53-47B	LTMC	200BP5			T											T								

WELL	PROG	PROJ	Alkalinity	Alpha	Anions	Arsenic	Beta	Cr6+	Cyanide	DO	Gamma	Hg & Pb	I-129	ICP	Phenols	Sr-90	Tc-99	TDS	TOC	TOX	Tritium	Uranium	VOA	Other/comments
699-53-47B	SURV	Central	T	T	T		T		T	T	T		T	Tf		T	T				T			FY02. T:Uiso
699-53-48A	LTMC	200BP5			T											T								
699-53-48A	SURV	Central			T		T			T			T	Tf		T					T			FY02
699-53-48B	LTMC	200BP5														T								
699-53-48B	SURV	Central			T		T			T						T					T			FY02
699-53-55A	LTMC	200BP5															T							
699-53-55A	SURV	Central			T				T	T	T						T				T			FY02
699-53-55B	LTMC	200BP5															T							
699-53-55B	SURV	Central			T				T	T	T						T				T			FY02
699-53-55C	LTMC	200BP5															T							
699-53-55C	SURV	Central			T				T	T	T						T				T			FY02
699-54-34	SURV	Basalt	T	T	T		T			T				Tf							T			FY04. Upper Saddle Mts. Basalt (b).
699-54-49	LTMC	200BP5														T								
699-54-49	SURV	Central			T		T			T						T					T			FY02
699-55-57	LTMC	200BP5			T				T		T						T							
699-55-57	SURV	Central			T				T	T	T		T				T				T			FY02
699-55-60A	LTMC	200BP5			T				T		T						T							
699-55-60A	CERC	200ZP1																					A	
699-55-60A	SURV	Central		T	T		T		T	T	T		T				T				T			FY02
699-55-76	SURV	West			T		T			T											T			FY03
699-55-89	SURV	West			T					T											T		T	FY03
699-56-43	SURV	Basalt	T	T	T		T			T				Tf							T			FY03. Upper Saddle Mts. Basalt (b).
699-56-53	SURV	Basalt	T	T	T		T			T				Tf							T			FY03. Rattlesnake Ridge Interbed (b).
699-57-59	LTMC	200BP5			A						A						A							
699-57-59	SURV	Central	A	A	A		A			A	A		A	Af		A	A		A	A	A			Gap transect
699-59-58	LTMC	200BP5															A							
699-59-58	SURV	Central	A	A	A		A			A	A		A	Af		A	A		A	A	A			Gap transect
699-60-60	DOH	600 DOH		A	A		A				A					A	A				A			
699-60-60	SURV	Central	A	A	A		A			A	A		A	Af		A	A		A	A	A			Gap transect

WELL	PROG	PROJ	Alkalinity	Alpha	Anions	Arsenic	Beta	Cr6+	Cyanide	DO	Gamma	Hg & Pb	I-129	ICP	Phenols	Sr-90	Tc-99	TDS	TOC	TOX	Tritium	Uranium	VOA	Other/comments
699-61-62	SURV	Central	A	A	A		A			A	A		A	Af		A	A		A	A	A			Gap transect
699-61-66	SURV	Central	A	A	A		A			A	A		A	Af		A	A		A	A	A			Gap transect
699-62-43F	SURV	100F	T		T					T				Tf							T			FY02
699-63-58	SURV	100B	T		T					T			T	Tf							T			FY02
699-63-90	SURV	100B	T	T	T		T			T	T		T	Tf							T		T	FY02
699-64-27	SURV	100F	T		T					T			T	Tf							T		T	FY02
699-64-62	SURV	Central	A	A	A		A			A	A			Af		A	A		A	A	A			Gap transect
699-65-50	SURV	100F	T		T					T			T	Tf			T				T			FY02
699-65-72	SURV	100B	T		T					T				Tf							T			FY02
699-65-83	LTMC	100BC5		B	B		B							Bf/u		B					B			FY02
699-66-23	SURV	100F	T		T					T			T	Tf							T		T	FY02
699-66-58	SURV	100B			T					T			T				T				T			FY02
699-66-64	SURV	100B			T					T			T				T				T			FY02
699-67-86	LTMC	100BC5		B	B		B							Bf/u		B					B			FY02
699-67-86	SURV	100B	T		T					T				Tf							T			FY02
699-70-68	CERC	100KR4		B	B		B				B			Bf/u							B			FY02
699-70-68	SURV	100K			A		A			A							A				A			
699-71-30	LTMC	100FR3		B	B		B							Bf/u		B					B		B	FY03
699-71-30	SURV	100F	T		T					T				Tf							T		T	FY02
699-72-73	LTMC	100BC5		A	A		A							Af		A					A			
699-72-73	SURV	100K			A		A			A							A				A			
699-72-92	LTMC	100BC5		B	B		B							Bf		B					B			FY02
699-72-92	SURV	100B	T		T					T				Tf							T			FY02
699-73-61	CERC	100KR4		B	B		B				B			Bf/u							B			FY02
699-77-36	LTMC	100FR3	B	B	B		B							Bf		B					B		B	FY02. B:C14
699-77-36	SURV	100F	T		T					T				Tf							T		T	FY02
699-78-62	CERC	100KR4		B	B		B				B			Bf/u							B			FY02
699-81-38	LTMC	100FR3		B	B		B							Bf/u		B					B		B	FY03
699-81-58	SURV	100N	T		T									Tf							T			FY02
699-8-17	FFTF	400 FFTF						Qu				Qu		Qu				Q	Q					Q:Cd, SO4
699-8-17	SURV	East	Q	A	Q		A			Q		Af	A	Af					Q		A			A:Col. 618-11 burial ground

WELL	PROG	PROJ	Alkalinity	Alpha	Anions	Arsenic	Beta	Cr6+	Cyanide	DO	Gamma	Hg & Pb	I-129	ICP	Phenols	Sr-90	Tc-99	TDS	TOC	TOX	Tritium	Uranium	VOA	Other/comments
699-8-25	SURV	East			T					T			T								T			FY04
699-83-47	LTMC	100FR3		B	B		B							Bf/u		B					B		B	FY02
699-83-47	SURV	100F	B		B					B				Bf							B			FY02
699-84-35A	LTMC	100FR3		B	B		B							Bf/u		B					B		B	FY03
699-87-55	SURV	100D	T		T									Tf							T			FY02
699-89-35	SURV	100H	T		T					T				Tf							T			FY02
699-91-46A	CERC	100HR3		B	B		B							Bf/u							B			FY02
699-91-46A	SURV	100H	B		B									Bf							B			FY02
699-93-48A	CERC	100HR3		B	B		B							Bf/u							B			FY02
699-96-43	CERC	100HR3		B	B		B							Bf/u							B			FY03
699-96-43	SURV	100H												Tf										FY02
699-96-49	CERC	100HR3		B	B		B							Bf/u							B			FY03
699-96-49	SURV	100D	B		B									Bf							B			FY03
699-97-43	CERC	100HR3		B	B		B							Bf/u							B			FY02
699-97-43	SURV	100H	A		A									Af							A			
699-97-51A	CERC	100HR3		A	A		A							Af/u							A			
699-9-E2	SURV	East		T	T		T			T	T		T								T			FY04. 618-11 burial ground
699-S11-E12AP	SURV	East	T	T	T		T			T				Tf							T			FY03
699-S12-29	SURV	West			T					T											T			FY04
699-S12-3	SURV	East			T					T											T			FY04
699-S19-11	SURV	RCHN			T					T											T			FY04
699-S19-E13	SURV	East	S	A	S		A			S	A			Af		A	A		A	A	S			River transect
699-S19-E14	SURV	RCHN			T					T											T			FY04
699-S22-E9A	SURV	RCHN			A					A											A			
699-S22-E9C	SURV	RCHN								T											T			FY04
699-S2-34B	SURV	East	A		A					A			A	Af/u				A			A			
699-S24-19P	SURV	Basalt	T		T					T				Tf							T			FY04. Levey Interbed (b).
699-S24-19Q	SURV	RCHN	T		T					T				Tf							T			FY04
699-S27-E12A	LTMC	HRLF			A																		A	
699-S27-E12A	SURV	RCHN		A	A					A													A	
699-S27-E14	SURV	RCHN			S					S											S	A	S	

WELL	PROG	PROJ	Alkalinity	Alpha	Anions	Arsenic	Beta	Cr6+	Cyanide	DO	Gamma	Hg & Pb	I-129	ICP	Phenols	Sr-90	Tc-99	TDS	TOC	TOX	Tritium	Uranium	VOA	Other/comments
699-S27-E9A	SURV	RCHN			A					A											A		A	
699-S27-E9B	SURV	RCHN								A											A		A	Deep unconfined (b)
699-S27-E9C	SURV	RCHN								T											T			FY04
699-S28-E0	SURV	RCHN		A	A		A			A											A		A	
699-S28-E12	LTMC	HRLF			A																		A	
699-S28-E12	SURV	RCHN								A												A	A	
699-S28-E13A	LTMC	HRLF			A																		A	
699-S28-E13A	SURV	RCHN			A					A													A	
699-S29-E10A	LTMC	HRLF			A																		A	
699-S29-E10A	SURV	RCHN			A					A													A	
699-S29-E11	LTMC	HRLF			A																		A	
699-S29-E11	SURV	RCHN								A												A		
699-S29-E12	LTMC	HRLF			A																		A	
699-S29-E12	SURV	RCHN								A														
699-S29-E13A	LTMC	HRLF			A																		A	
699-S29-E13A	SURV	RCHN			A					A													A	
699-S29-E16A	SURV	RCHN			A					Q											Q	A	A	
699-S29-E16B	SURV	RCHN								A											A			Deep unconfined (b)
699-S29-E16C	SURV	RCHN								A											A			Confined Ringold (b).
699-S30-E10A	LTMC	HRLF			A																		A	
699-S30-E10A	SURV	RCHN			A					A												A	A	
699-S30-E10B	LTMC	HRLF			A																		A	
699-S30-E10B	SURV	RCHN								A														
699-S30-E11A	LTMC	HRLF			A																		A	
699-S30-E11A	SURV	RCHN			A					A													A	
699-S30-E15A	DOH	600 DOH		A	A		A				A										A			
699-S30-E15A	SURV	RCHN		A	A		A			A											A	A		
699-S31-1	SURV	RCHN		A	A		A			A			A								A		A	
699-S31-E10A	LTMC	HRLF			A																		A	
699-S31-E10A	SURV	RCHN								A													A	
699-S31-E10B	SURV	RCHN								A							A					A	A	

WELL	PROG	PROJ	Alkalinity	Alpha	Anions	Arsenic	Beta	Cr6+	Cyanide	DO	Gamma	Hg & Pb	I-129	ICP	Phenols	Sr-90	Tc-99	TDS	TOC	TOX	Tritium	Uranium	VOA	Other/comments
699-S31-E10C	LTMC	HRLF			A																		A	
699-S31-E10C	SURV	RCHN								A											T		A	FY04
699-S31-E10D	LTMC	HRLF			A																		A	
699-S31-E10D	SURV	RCHN								A													A	
699-S31-E10E	SURV	RCHN								A											T		A	FY04. Deep unconfined (b)
699-S31-E11	LTMC	HRLF			A																		A	
699-S31-E11	SURV	RCHN			A					A													A	
699-S31-E8A	DOH	600 DOH		A	A		A				A		A				A				A			
699-S31-E8A	SURV	RCHN		A	A		A			A			A				A				A	A	A	
699-S3-25	SURV	East			T					T											T			FY04
699-S32-E11	SURV	RCHN		A	A					A												A		
699-S32-E13A	SURV	RCHN	A		A					Q				Af							Q	A		
699-S32-E13B	SURV	RCHN		A						A												A	A	
699-S34-E10	DOH	600 DOH		A	A		A				A										A			
699-S34-E10	SURV	RCHN			A					A											A	A	A	
699-S34-E15	SURV	RCHN			A					A											A			
699-S36-E13A	SURV	RCHN			A					A											A		A	
699-S37-E14	DOH	600 DOH		S	S		S				S										S			A:C14
699-S37-E14	SURV	RCHN	A	A	A		A			Q				Af							Q		A	
699-S38-E11	SURV	RCHN			A					A											A			
699-S38-E12A	SURV	RCHN			A					A											A		A	
699-S38-E12B	SURV	RCHN								T											T			FY04
699-S3-E12	SURV	East	A	A	A		A			A	A			Af		A	A		A	A				River transect
699-S40-E13A	DOH	600 DOH		A	A		A				A										A			
699-S40-E13A	SURV	RCHN								Q											Q			
699-S40-E14	SURV	RCHN								S											S			
699-S41-E12	LTMC	HRLF						Af/u																
699-S41-E12	SURV	RCHN			S																S			
699-S41-E13A	SURV	RCHN								A											A			
699-S41-E13B	SURV	RCHN								T											T			FY04
699-S41-E13C	SURV	RCHN								T											T			FY04

WELL	PROG	PROJ	Alkalinity	Alpha	Anions	Arsenic	Beta	Cr6+	Cyanide	DO	Gamma	Hg & Pb	I-129	ICP	Phenols	Sr-90	Tc-99	TDS	TOC	TOX	Tritium	Uranium	VOA	Other/comments
699-S43-E12	DOH	600 DOH		A	A		A				A										A			
699-S43-E12	SURV	RCHN			A					A											A		A	
699-S6-E14A	SURV	RCHN		T	T		T			T	T										T			FY04
699-S6-E4A	CERC	300FF5		S			S				S			Sf/u								S	S	S:ABNL
699-S6-E4A	SURV	East	A	S	A		S			S	A			Af		A					A	S	A	A:Puls, Uiso; S:ABNL, O&G, TPH
699-S6-E4B	SURV	East		T	T		T			T	T										T			FY04
699-S6-E4CS	SURV	East								A											A	A		Deep unconfined (b)
699-S6-E4CT	SURV	East								A											A	A		Deep unconfined (b)
699-S6-E4D	SURV	East		A			A			A											A	A		
699-S8-19	SURV	East			T					T											T			FY04
C3164	SURV	100N	A	A	A		A				A			Af							A			A:O&G, TPH. Hanford Generating Plant.
HANSPR-28-2	SESP	Spring Seep			A																			
HANSPRDR-28-2	SESP	Spring Seep			A																			
HANSPRUR-28-2	SESP	Spring Seep			A																			
SB-037-1	LTMC	100BC5		A	A		A							Af		A					A			
SB-038-3	LTMC	100BC5		A	A		A							Af		A					A			
SB-038-3	SESP	Spring Seep			A																		A	
SB-039-2	SESP	Spring Seep			A																		A	
SD-102-1	CERC	100HR3		A	A		A							Af/u							A			
SD-102-1	SESP	Spring Seep			A																			
SD-110-1	CERC	100HR3		A	A		A							Af/u							A			
SD-110-1	SESP	Spring Seep			A																			
SD-110-2	CERC	100HR3		A	A		A							Af/u							A			
SD-98-1	CERC	100HR3		A	A		A							Af/u							A			
SF-187-1	LTMC	100FR3		A	A		A							Af		A					A		A	
SF-190-4	LTMC	100FR3		A	A		A							Af		A					A		A	
SF-207-1	LTMC	100FR3		A	A		A							Af		A					A		A	
SF-207-1	SESP	Spring Seep			A																			
SF-211-1	LTMC	100FR3		A	A		A							Af		A					A		A	
SH-144-1	CERC	100HR3		A	A		A							Af/u							A			

WELL	PROG	PROJ	Alkalinity	Alpha	Anions	Arsenic	Beta	Cr6+	Cyanide	DO	Gamma	Hg & Pb	I-129	ICP	Phenols	Sr-90	Tc-99	TDS	TOC	TOX	Tritium	Uranium	VOA	Other/comments
SH-145-1	CERC	100HR3		A	A		A							Af/u							A			
SH-145-1	SESP	Spring Seep			A																		A	
SH-150-1	CERC	100HR3		A	A		A							Af/u							A			
SH-152-2	CERC	100HR3		A	A		A							Af/u							A			
SH-152-2	SESP	Spring Seep			A																			
SH-153-1	CERC	100HR3		A	A		A							Af/u							A			
SK-057-3	CERC	100KR4		A	A		A				A			Af/u							A			
SK-063-1	SESP	Spring Seep			A																		A	
SK-077-1	CERC	100KR4		A	A		A				A			Af/u							A			
SK-077-1	SESP	Spring Seep			A																		A	
SK-082-2	CERC	100KR4		A	A		A				A			Af/u							A			
SN-008-13	SESP	Spring Seep			A																			
SN-199N-46	SESP	Spring Seep			A																			
SST(B)-NEW-1	RCRA	SST(B)	Q	Q	Q		Q		Q		Q			Qf			Q	Q	Q4	Q4	Q	Q		
SST(B)-NEW-2	RCRA	SST(B)	Q	Q	Q		Q		Q		Q			Qf			Q	Q	Q4	Q4	Q	Q		
SST(B)-NEW-3	RCRA	SST(B)	Q	Q	Q		Q		Q		Q			Qf			Q	Q	Q4	Q4	Q	Q		
SST(T)-NEW-1	RCRA	SST(T)	Q	Q	Q		S				Q			Qf			Q				Q			
SST(TX-TY)-NEW-1	RCRA	SST(TX/TY)	Q	Q	Q		Q						Q	Qf			Q				Q			
SST(TX-TY)-NEW-1	RCRA	SST(TX/TY)	Q	Q	Q		Q						Q	Qf			Q				Q			

Table A.2. Aquifer Sampling Tube Sampling and Analysis Schedule (FY 2002)

Sample Location Name	HEIS Well ID No.	Area	Offsite				Onsite		
			Beta	Carbon-14	Sr-90	Tritium	Field parameters	Chromium	Nitrate
04-S	B8124	100 B					1		
04-M	B8123	100 B					1		
04-D	B8122	100 B	1		1	1	1	1	1
05-S	B8127	100 B					1		
05-M	B8126	100 B					1		
05-D	B8125	100 B	1		1	1	1	1	1
06-S	B8130	100 B					1		
06-M	B8129	100 B					1		
06-D	B8128	100 B	1		1	1	1	1	1
07-M	B8132	100 B					1		
07-D	B8131	100 B	1		1	1	1	1	1
14-S	B8154	100 K					1		
14-M	B8153	100 K					1		
14-D	B8152	100 K	1		1	1	1	1	1
17-M	B8162	100 K					1		
17-D	B8161	100 K				1	1	1	1
18-S	B8204	100 K		1			1	1	
22-M	B8215	100 K					1		
22-D	B8214	100 K	1		1	1	1	1	
23-M	B8218	100 K					1		
23-D	B8217	100 K					1	1	
DK-04-2	B8526	100 K					1	1	
DK-04-3	B8527	100 K					1		
25-D	B8223	100 N				1	1	1	
DD-50-1	B8515	100 D					1		
DD-50-2	B8516	100 D					1		
DD-50-3	B8517	100 D					1		
DD-50-4	B8518	100 D				1	1	1	

Sample Location Name	HEIS Well ID No.	Area	Offsite				Onsite		
			Beta	Carbon-14	Sr-90	Tritium	Field parameters	Chromium	Nitrate
DD-44-3	B8509	100 D					1		
DD-44-4	B8510	100 D				1	1	1	
DD-39-1	B8479	100 D					1		
DD-39-2	B8480	100 D					1		
DD-39-3	B8481	100 D					1		
DD-39-4	B8482	100 D					1	1	
36-S	B8258	100 D					1		
36-M	B8257	100 D					1		
36-D	B8256	100 D					1	1	
38-M	B8263	100 D					1		
38-D	B8262	100 D					1	1	
42-S	B8276	100 H					1		
42-M	B8275	100 H					1		
42-D	B8274	100 H					1	1	
43-M	B8278	100 H					1		
43-D	B8277	100 H					1	1	
45-S	B8285	100 H					1		
44-M	B8281	100 H					1		
44-D	B8280	100 H					1	1	
45-M	B8284	100 H					1		
45-D	B8283	100 H					1	1	
46-D	B8286	100 H	1		1		1	1	1
47-M	B8290	100 H					1		
47-D	B8289	100 H	1				1	1	1
48-S	B8294	100 H					1		
48-M	B8293	100 H					1		
48-D	B8292	100 H	1		1		1	1	1
49-S	B8297	100 H					1		
49-M	B8296	100 H					1		
49-D	B8295	100 H	1		1		1	1	

Sample Location Name	HEIS Well ID No.	Area	Offsite				Onsite		
			Beta	Carbon-14	Sr-90	Tritium	Field parameters	Chromium	Nitrate
50-S	B8300	100 H					1		
50-M	B8299	100 H					1		
50-D	B8298	100 H					1	1	1
51-S	B8303	100 H					1		
51-M	B8302	100 H					1		
51-D	B8301	100 H					1	1	1
52-S	B8306	100 H					1		
52-M	B8305	100 H					1		
52-D	B8304	100 H					1	1	
55-S	B8315	100 H					1		
55-M	B8314	100 H					1		
55-D	B8313	100 H					1	1	
58-S	B8324	100 H					1		
58-M	B8323	100 H					1		
58-D	B8322	100 H					1	1	
74-S?	B8372	100 F					1		
74-M?	B8371	100 F					1		
74-D?	B8370	100 F					1	1	1
75-S?	B8375	100 F					1		
75-M?	B8374	100 F					1		
75-D?	B8373	100 F					1	1	1

Distribution

No. of Copies

OFFSITE

2 Confederated Tribes of the Umatilla Indian Reservation
Environmental Planning/Rights Protection
P.O. Box 638
Pendleton, OR 97801
ATTN: S. Harris
J. H. Richards

R. A. Danielson
Washington State Department of Health
5508 Englewood Avenue
Yakima, WA 98908

R. Jim, Manager
Environmental Restoration/Waste Management Program
Confederated Tribes and Bands of the Yakama Nation
2802 Main Street
Union Gap, WA 98903

L. Seelatsee
Wanapam People
Grant County P.U.D.
30 "C" Street, S.W.
P.O. Box 878
Ephrata, WA 98823

P. Sobotta, Interim Director
Nez Perce Tribe
P.O. Box 365
Lapwai, ID 83540

No. of Copies

S. VanVerst
Washington State Department of Health
P.O. Box 47827
Olympia, WA 98504-7827

ONSITE

16 **DOE Richland Operations Office**

B. L. Foley	H0-12
M. J. Furman (8)	A5-13
R. D. Hildebrand	A5-13
J. G. Morse	A5-13
J. P. Sands	H0-12
K. M. Thompson	A5-13
A. C. Tortoso	H0-12
Public Reading Room (2)	H2-53

2 **DOE Office of River Protection**

R. W. Lober	H6-60
R. M. Yasek	H6-60

Bechtel Hanford, Inc.

B. H. Ford	*

CH2M HILL Hanford Group, Inc.

F. J. Anderson	*
A.J. Knepp	H0-22

*Sent announcement of Internet availability at http://hanford-site.pnl.gov/groundwater

No. of Copies		
6	**CH2M HILL Hanford, Inc.**	
	J. V. Borghese	H0-19
	W. J. McMahon	H9-03
	R. F. Raidl	H9-02
	V. J. Rohay	H0-19
	L. C. Swanson	H9-02
	J. P. Zoric	X5-53
	GTS Duratek	
	M. G. Gardner	*
	S. H. Worley	H1-11
3	**Fluor Hanford, Inc.**	
	R. A. Del Mar	G3-26
	B. J. Dixon	*
	C. L. Edwards	*
	C. K. Girres	*
	S. M. Price	*
	F. A. Ruck	G1-37
	R. W. Szelmecza	*
	J. C. Sonnichsen	G1-30
31	**Pacific Northwest National Laboratory**	
	D. B. Barnett	*
	C. J. Chou	*
	S. F. Conley	K6-75

No. of Copies		
	P. E. Dresel	K6-96
	D. Felmy	K9-33
	J. S. Fruchter	K6-96
	R. W. Hanf	*
	M. J. Hartman (5)	K6-96
	P. S. Henry	K6-75
	F. N. Hodges	K6-81
	D. G. Horton	K6-81
	V. G. Johnson	K6-96
	J. L. Julya	K6-75
	J. W. Lindberg	K6-81
	S. P. Luttrell	K6-96
	J. P. McDonald	K6-96
	R. B. Mercer	K6-96
	L. F. Morasch	K6-86
	S. M. Narbutovskih	K6-96
	D. R. Newcomer	K6-96
	G. W. Patton	*
	R. E. Peterson	K6-96
	R. D. Price	K6-96
	J. T. Rieger	*
	R. M. Smith	K6-96
	D. L. Stewart	K6-96
	M. D. Sweeney	K6-81
	C. J. Thompson	K6-96
	E. C. Thornton	K6-96
	D. Vela (project file)	K6-96
	W. D. Webber	*
	B. A. Williams	*
	Hanford Technical Library (2)	P8-55

*Sent announcement of Internet availability at http://hanford-site.pnl.gov/groundwater