ECF-300FF5-18-0024
Revision 0

CALCULATION OF CONCENTRATION TRENDS, MEANS, AND CONFIDENCE LIMITS FOR CIS-1,2-DICHLOROETHENE, GROSS ALPHA, NITRATE, TRICHLOROETHENE, TRITIUM, AND URANIUM IN THE 300-FF-5 OPERABLE UNIT THROUGH CY 2017

Prepared for the U.S. Department of Energy
Assistant Secretary for Environmental Management

Contractor for the U.S. Department of Energy
under Contract DE-AC06-08RL14788

CH2MHILL
Plateau Remediation Company

P.O. Box 1600
Richland, Washington 99352

Approved for Public Release;
Further Dissemination Unlimited

ECF-300FF5-18-0024
Revision 0

CALCULATION OF CONCENTRATION TRENDS, MEANS, AND CONFIDENCE LIMITS FOR CIS-1,2-DICHLOROETHENE, GROSS ALPHA, NITRATE, TRICHLOROETHENE, TRITIUM, AND URANIUM IN THE 300-FF-5 OPERABLE UNIT THROUGH CY 2017

Date Published
April 2019

Prepared for the U.S. Department of Energy
Assistant Secretary for Environmental Management

Contractor for the U.S. Department of Energy
under Contract DE-AC06-08RL14788

CH2MHILL
Plateau Remediation Company
P.O. Box 1600
Richland, Washington 99352

APPROVED
By Janis D. Aardal at 2:00 pm, Apr 16, 2019

Release Approval | Date

Approved for Public Release;
Further Dissemination Unlimited

TRADEMARK DISCLAIMER

Reference herein to any specific commercial product, process, or service by tradename, trademark, manufacturer, or otherwise, does not necessarily constitute or imply its endorsement, recommendation, or favoring by the United States Government or any agency thereof or its contractors or subcontractors.

This report has been reproduced from the best available copy.

Printed in the United States of America

ENVIRONMENTAL CALCULATION COVER PAGE (Continued)

Senior Reviewer(s):

Name: Matt Tonkin

Degree, Major, Institution, Year: BS, Geology, University of Birmingham, 1993
MS, Hydrogeology, University of Birmingham, 1994
PhD, Civil Engineering, University of Queensland, 2009

Professional Licenses:

Brief Narrative of Experience: Dr. Tonkin has over 23 years' experience leading or advising on environmental and water resource projects. His PhD focused on model calibration and uncertainty analysis, and he has instructed on these and related topics. He has developed environmental software applications for public and private groups including the Hanford site, and has conducted remediation work under CERCLA, RCRA and other regulatory programs.

SECTION 2 - Completed by Preparer

Calculation Number: ECF-300FF5-18-0024 | Revision Number: 0

Revision History

Revision No.	Description	Date	Affected Pages
0	Initial Issue		All

SECTION 3 - Completed by the Responsible Manager

Document Control:

Is the document intended to be controlled within the Document Management Control System (DMCS)? (●) Yes ( ) No

Does document contain scientific and technical information intended for public use? (●) Yes ( ) No

Does document contain controlled-use information? ( ) Yes (●) No

SECTION 4 - Document Review and Approval

Preparer(s):			
Erica DiFilippo	S Project Geochemist	Erica DiFilippo	8/27/2018
Print First and Last Name	*Position*	*Signature*	*Date*
Checker(s):			
Leland Scantlebury	S Staff Hydrolgeologist	Leland Scantlebury	8/27/2018
Print First and Last Name	*Position*	*Signature*	*Date*
Senior Reviewer(s):			
Matt Tonkin	Principal	[illegible]	8/27/2018
Print First and Last Name	*Position*	*Signature*	*Date*
Responsible Manager(s):			
Dave St. John	Manager	[illegible]	09/10/18
Print First and Last Name	*Position*	*Signature*	*Date*

ENVIRONMENTAL CALCULATION COVER PAGE

SECTION 1 - Completed by the Responsible Manager

Project: S&GRP	**RELEASE / ISSUE**
Date:	DATE: Apr 16, 2019 HANFORD RELEASE
Calculation Title and Description: Calculation of Concentration Trends, Means, and Confidence Limits for cis-1,2-Dichloroethene, Gross Alpha, Nitrate, Trichloroethene, Tritium, and Uranium in the 300-FF-5 Operable Unit through CY 2017	

Qualifications Summary

Preparer(s):

Name: Erica DiFilippo

Degree, Major, Institution, Year: BA, Geology, Smith College, 2000
MS, Geological Sciences, University of Southern California, 2004
PhD, Hydrology and Water Resources, University of Arizona, 2008

Professional Licenses:

Brief Narrative of Experience: Dr. DiFilippo has extensive experience addressing the fate and transport of organic and inorganic chemicals in the environment. She has conducted numerous studies of groundwater transport, statistical geochemical analysis, groundwater age-dating, dense non-aqueous phase liquid (DNAPL) dissolution, enhanced DNAPL remediation technologies, and the use of innovative technologies for measuring in-situ concentrations of organic contaminants in sediment pore-water. At Hanford, Dr. DiFilippo has provided remediation support in the form of water-level mapping, evaluation of monitored natural attenuation (MNA) and enhanced attenuation (EA), development of methodology to asses the impact of surface water-groundwater interactions on contaminant concentrations and trends, and assessment of statistical methodologies for evaluating RCRA compliance at both interim and final status sites.

Checker(s):

Name: Leland Scantlebury

Degree, Major, Institution, Year: BS, Environmental Engineering, Portland State University, 2014

Professional Licenses: Engineer in Training (EIT)

Brief Narrative of Experience: Leland Scantlebury's professional experience includes evaluating spatial and time series data, software development, and the application and calibration of groundwater models. He is a skilled programmer in multiple languages including Fortran, Python, R, VBA, and JavaScript and has used this knowledge to create complex statistical analysis and visualization tools to aid in model calibration, performance evaluation, and environmental investigation. At Hanford, Leland has provided support in annual report evaluations (RCRA and AEA calculations, river-stage and analytical calculations for system performance evaluation and river protection). Before joining SSP&A, Leland interned with CHPRC at Hanford and acquired significant experience on data analyses and evaluations relevant to Hanford remediation activities.

ENVIRONMENTAL CALCULATION COVER PAGE (Continued)

SECTION 5 - Applicable if Calculation is a Risk Assessment or Uses an Environmental Model

Prior to Initiating Modeling:

Required training for modelers completed:
Integration Lead:

N/A		
Print First and Last Name	*Signature*	*Date*

Safety Software Approved:
Integration Lead:

N/A		
Print First and Last Name	*Signature*	*Date*

Calculation Approved:
Risk/Modeling Integration Manager:

N/A		
Print First and Last Name	*Signature*	*Date*

This page intentionally left blank.

Contents

1 Purpose **1**

2 Background **1**

3 Methodology **1**

3.1 Data Acquisition and Processing Prior to Trend Analysis 1

3.1.1 Data Acquisition 1

3.1.2 Identifying Non-Detects 6

3.1.3 Review Qualifiers 7

3.1.4 Wells and Contaminants of Concern 8

3.1.5 Time Period of Analysis 9

3.1.6 Outliers 11

3.1.7 Daily Averaging and Linear Interpolation 12

3.2 Trend Analysis 12

3.2.1 Tobit Regression Model 12

3.2.2 Evaluation of River Stage as Covariate 14

3.2.3 Chemistry Dataset Lag Times 14

3.2.4 Determination of Sufficient Data for Trend Analysis 14

3.2.5 Evaluation of Overall Trend Significance 15

3.3 Yearly Mean and Upper and Lower Confidence Limit Concentrations 15

4 Assumptions and Inputs **16**

5 Software Applications **17**

6 Calculation **18**

7 Results **19**

7.1 Tobit Model Regression Results 19

7.2 Yearly Mean Concentration and Upper and Lower Confidence Limit Results 21

7.3 Summary of Results 21

8 References **27**

Appendices

A. Plots of Water Level and River Stage Correlation ..... A-i

B. Plots of Results for Well-Analyte Pairs ..... B-i

Figures

Figure 1. Compiled 300 Area River-Stage Data Set 4
Figure 2. Censored Regression (Tobit) Model Results for Uranium in Well 399-1-16A 20
Figure 3. Yearly Mean Concentration and Upper/Lower Confidence Limit Results for Uranium in Well 399-1-16A 22

Tables

Table 1. HEIS Database Fields for Chemistry Data 2
Table 2. HEIS Database Fields for Manual Water Level Measurements 2
Table 3. AWLN Database Fields 3
Table 4. Data Sources for 300 Area River-Gauge Data 3
Table 5. HEIS Database Fields for Well Coordinates and Screen Interval Data 5
Table 6. Samples with Reported Values Less than or Equal to Zero and No Reported MDL/MDA 6
Table 7. Review Qualifiers for Data Removal 7
Table 8. Wells and Contaminants of Concern 8
Table 9. Trend Periods for Individual Well/COC Pairs 9
Table 10. Data Outliers Removed from Analysis 11
Table 11. Wells Where River Stage Was Not Used as Covariate 14
Table 12. Wells with Insufficient Data for Trend Analysis 15
Table 13. R Packages Used for Calculations 17
Table 14. Calculated Concentration Mean, UCL, and Trend Results for *cis*-1,2-Dichloroethene 23
Table 15. Calculated Concentration Mean, UCL, and Trend Results for Gross Alpha 23
Table 16. Calculated Concentration Mean, UCL, and Trend Results for Nitrate 24
Table 17. Calculated Concentration Mean, UCL, and Trend Results for TCE 25
Table 18. Calculated Concentration Mean, UCL, and Trend Results for Tritium 25
Table 19. Calculated Concentration Mean, UCL, and Trend Results for Uranium 25

Terms

AWLN	automated water level network
CHPRC	CH2M HILL Plateau Remediation Company
cis-1,2-DCE	*cis*-1,2-dichloroethene
COC	contaminant of concern
CRAN	Comprehensive R Archive Network
CSV	comma-separated value
CY	calendar year
EA	enhanced attenuation
HEIS	Hanford Environmental Information System
LCL	lower confidence limit
m amsl	meters above mean sea level (m amsl)
MDA	minimum detectable activity
MDL	method detection limit
MNA	monitored natural attenuation
OLS	ordinary least squares
OU	operable unit
ROD	record of decision
TCE	trichloroethene
TXT	text
UCL	upper confidence limit
USGS	U.S. Geological Survey

This page intentionally left blank.

1 Purpose

This brief presents estimates of concentration trends, yearly mean concentrations, and confidence limits for groundwater wells in the 300-FF-5 Operable Unit (OU) that are used to monitor the monitored natural attenuation (MNA) remedy for *cis*-1,2-dichloroethene (*cis*-1,2-DCE), nitrate, trichloroethene (TCE), and tritium; and the enhanced attenuation (EA) remedy for uranium and gross alpha.

2 Background

The 300-FF-5 OU comprises groundwater contaminated by releases from facilities and waste sites associated with past operation of the 300 Area fuel fabrication facilities. The 300 Area record of decision (ROD) was issued in 2013 (EPA and DOE, 2013, *Hanford Site 300 Area Record of Decision for 300-FF-2 and 300-FF-5, and Record of Decision Amendment for 300-FF-1*). The ROD specifies EA, MNA, groundwater monitoring, and institutional controls to restrict groundwater use as the final 300-FF-5 OU remedial actions. The remedy is being implemented to address uranium, TCE, *cis*-1,2-DCE, gross alpha, nitrate, and tritium in 300-FF-5 OU groundwater. Performance monitoring of the remediation of these contaminants of concern (COCs) in the groundwater is a component of the EA and MNA remedies.

This document presents calculated concentration trends, annual mean concentrations, and associated lower confidence limits (LCLs) and upper confidence limits (UCLs). These statistics were calculated using groundwater-concentration, groundwater-elevation, and river-stage data collected through the end of calendar year (CY) 2017.

3 Methodology

This chapter discusses the data and methods used to complete the calculations presented in this document.

3.1 Data Acquisition and Processing Prior to Trend Analysis

This section discusses the acquisition and processing of data before performing the calculations.

3.1.1 Data Acquisition

This section discusses the acquisition of data used in this analysis.

3.1.1.1 Chemistry Data

Groundwater chemistry data were downloaded from the Hanford Environmental Information System (HEIS) database, which is maintained by CH2M HILL Plateau Remediation Company (CHPRC), and exported into a Microsoft Access® database (named HEIS_CHEM_03122018.accdb). The data for this analysis were downloaded from the HEIS database on March 12, 2018. The HEIS database has one table (HEIS_ADM_PNLGW_STD_RESULT_MV_2) that contains information on groundwater samples, including laboratory and review data qualifiers, sample medium, sample collection purpose, analytical method, and reporting limits. Table 1 presents the fields extracted from the HEIS database for use in calculations described in this document.

® Access is a registered trademark of Microsoft Corporation in the U.S. and other countries.

Table 1. HEIS Database Fields for Chemistry Data

Field Extracted[a]	Definition
WELL_NAME	Location Identification
SAMP_DATE_TIME	Sampling Date
STD_CON_LONG_NAME	Analyte Name
STD_VALUE_RPTD	Reported Concentration
STD_ANAL_UNITS_RPTD	Units for Concentration Measurement
LAB_QUALIFIER	Laboratory Data Qualifier
REVIEW_QUALIFIER	Review Data Qualifier[b]
COLLECTION_PURPOSE	Primary Reason for Sample Collection
VALIDATION_QUALIFIER	Validation Qualifier

a. Field codes are defined in HNF-38155, *HEIS Sample, Result, and Sampling Site Data Dictionary*.

b. F = The result is undergoing further review; G = Record has been reviewed and determined to be correct, or the record has been corrected with laboratory confirmation or other supporting information; H = Laboratory holding time exceeded before the sample was analyzed; P = Potential problem. Collection/analysis circumstances makes value questionable; Q = Associated quality control sample is out of limits; R = Do not use. Further review indicates the result is not valid; Y = Result suspect. Review provided insufficient evidence to show result valid or invalid; Z = Miscellaneous circumstances exist. Additional information may be found in the RESULT_COMMENT field for this record.

HEIS = Hanford Environmental Information System

3.1.1.2 Water Level Data

Groundwater elevation data were downloaded from the HEIS database and exported into a Microsoft Access database (named HEIS_03122018.accdb). The data for this analysis were downloaded from the HEIS database on March 12, 2018. The table in the HEIS_03122018 database pertaining to manual water level measurements is titled HEIS_ADM_HYDRAULIC_HEAD_MV (Table 2). The data from this table are exported into a text file named qryManHEIS.txt, which contains data from the HEIS_ADM_HYDRAULIC_HEAD_MV table together with an additional field (“Type”) that identifies these data as manual water-level measurements (“MAN”).

Table 2. HEIS Database Fields for Manual Water Level Measurements

Field Extracted*	Definition
HEIS_ADM_HYDRAULIC_HEAD_MV	
WELL_NAME	Location Identification
HYD_DATE_TIME_PST	Measurement Date
HYD_HEAD_METERS_NAVD88	Depth to Water (m)
REVIEW_QUALIFIER	Measurement Qualifier

Table 2. HEIS Database Fields for Manual Water Level Measurements

Field Extracted*	Definition

*Field codes are defined in HNF-38155, *HEIS Sample, Result, and Sampling Site Data Dictionary*.

HEIS = Hanford Environmental Information System

Transducer data were obtained directly from CHPRC for the following wells: 399-1-10A, 399-1-12, 399-1-16A, 399-1-17A, 399-1-2, 399-1-21A, 399-1-7, 399-2-2, 399-2-32, 399-4-7, 399-8-1, and 399-8-5A. The data were obtained in several comma-separated value (CSV) files and consist of water-level measurements obtained on a 15-minute interval.

3.1.1.3 River-Stage Data

Daily river-stage data for U.S. Geological Survey (USGS) Station 12472800, Columbia River below Priest Rapids Dam, Washington, were downloaded from the USGS National Water Information System (USGS 12472800, 2017). Fifteen-minute river-stage elevation data for the 300 Area river gauge from February 6, 2013, to December 31, 2017, were obtained directly from CHPRC in several CSV files. Hourly river-stage elevation data for the 300 Area river gauge were obtained from the automated water level network (AWLN) database, which is maintained by CHPRC, and exported into a Microsoft Access database named AWLN_03122018.accdb (Table 3). The database maintains 300 Area river-gauge data from January 1, 2004, to February 1, 2013. The data for this analysis were downloaded on March 12, 2018. The data from this table are exported into a text file named qryAWLNAWLN.txt, which contains data from the dbo_v_AWLN_ProcessedData table together with an additional field ("Type") that identifies this data as transducer water level measurements ("XD").

Table 3. AWLN Database Fields

Field Extracted*	Definition
dbo_v_AWLN_ProcessedData	
WELL_NAME	Location Identification
PROCDATE	Measurement Date and Time
PROCWATERELEVATION	Transducer Reading

*Field codes are defined in HNF-38155, *HEIS Sample, Result, and Sampling Site Data Dictionary*.

AWLN = automated water level network

A complete record for the 300 Area river gauge was compiled using the above three sources in order to have a continuous record from January 1, 1994, through December 31, 2017 (Table 4). Whenever possible, measured river-stage data were used in this analysis. River-stage data obtained using the method of convolution detailed in ECF-Hanford-13-0028, *Columbia River Stage Correlation for the Hanford Area*, were used when measured 300 Area river-stage data were not available. Figure 1 presents the final river-stage data set for the 300 Area river gauge in meters above mean sea level (m amsl).

Table 4. Data Sources for 300 Area River-Gauge Data

Date Range	Data Source
01/01/1994 to 12/31/2003	Convolution of Priest Rapids Dam measurements[a]

Table 4. Data Sources for 300 Area River-Gauge Data

Date Range	Data Source
01/01/2004 to 02/01/2013[b]	AWLN Database
02/06/2013 to 12/31/2017	CHPRC csv files

a. ECF-Hanford-13-0028, *Columbia River Stage Correlation for the Hanford Area*.

b. Linear interpolation was used to fill in the gaps in data from 02/01/2013 to 02/06/2013.

AWLN = automated water level network

CHPRC = CH2M HILL Plateau Remediation Company

csv = comma-separated value

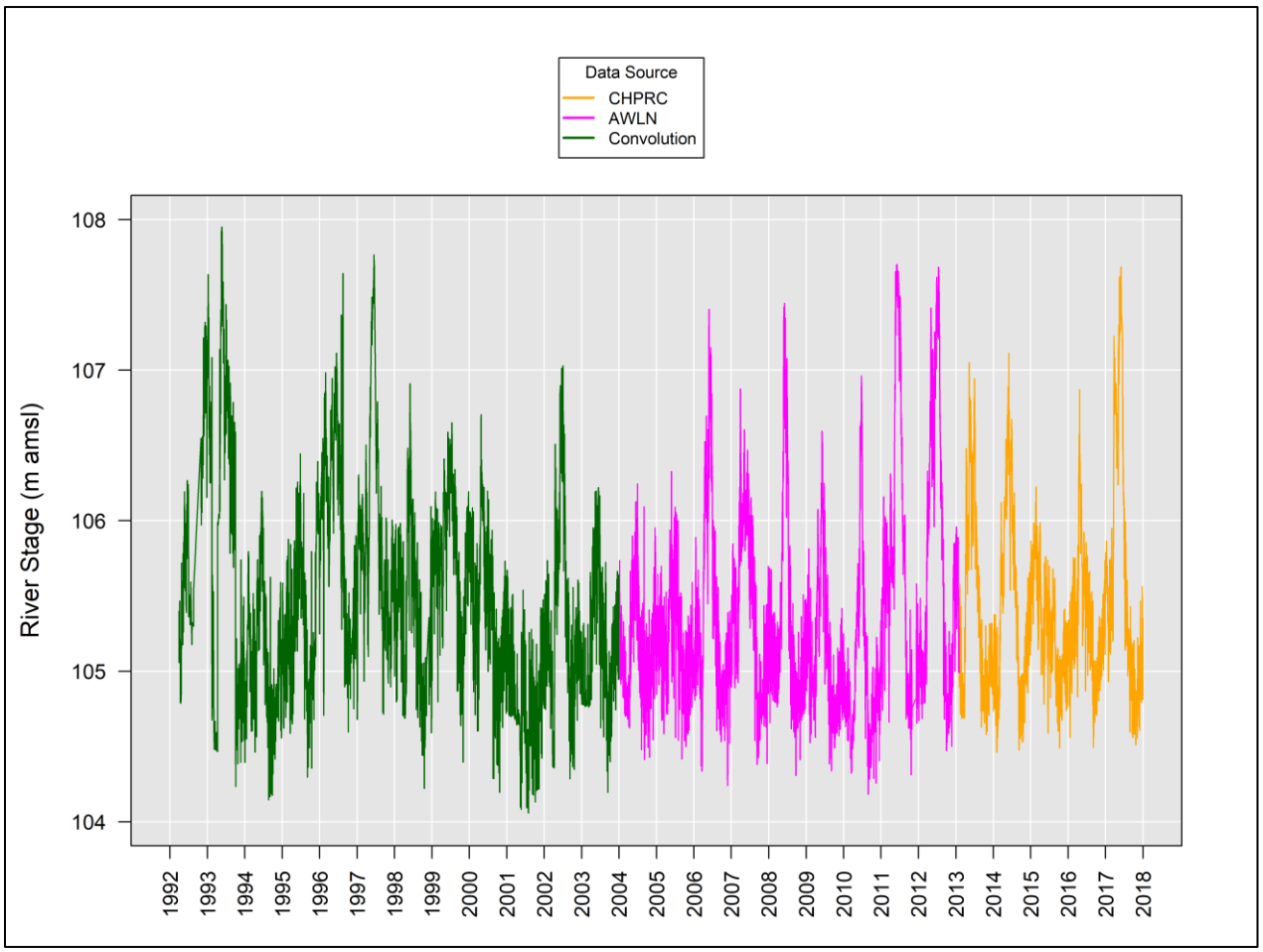

Figure 1. Compiled 300 Area River-Stage Data Set

3.1.1.4 Well Coordinates and Screen Data

Well coordinates and screen interval data were downloaded from the HEIS database on March 12, 2018, and exported into Microsoft Access databases (HEIS_03122018.accdb). The tables in the database pertaining to well coordinates and screen interval data are titled as follows:

- WELL_ADM_WELL_ATTRIBUTES_MV

- WELL_ADM_WELL_ELEVATION
- WELL_ADM_WELL_SCREEN

The table WELL_ADM_WELL_ATTRIBUTES_MV contains information on well location, OU, well type, well status, and well depth. The WELL_ADM_WELL_ELEVATION table contains the elevation of the manual water-level measurement reference point. The WELL_ADM_WELL_SCREEN table contains information on the screened interval of each well. Table 5 presents the fields extracted from the HEIS database.

Table 5. HEIS Database Fields for Well Coordinates and Screen Interval Data

Field Extracted[a]	Definition
WELL_ADM_WELL_ATTRIBUTES_MV	
WELL_NAME	Location Identification
WELL_ID	Secondary Identification
WELL_TYPE	Well Type
STATUS	Well Status
DRILL_DEPTH	Total Hole Depth (ft)
DEPTH_TO_BOTTOM	Total Well Depth (ft)
ZCOORDS	Well Elevation[b] (m amsl)
YCOORDS	Northing[c] (m)
XCOORDS	Easting[c] (m)
GW_AREA_OF_INTEREST	Operable Unit
WELL_ADM_WELL_ELEVATION	
WELL_ID	Secondary Identification
DISC_Z	Reference Point Elevation (m amsl)
WELL_ADM_WELL_SCREEN	
WELL_ID	Secondary Identification
SCREEN_DEPTH_TOP	Top of the Screen
SCREEN_DEPTH_BOTTOM	Bottom of the Screen
SCREEN_DEPTH_UNITS	Screen Interval Units (ft)

a. Field codes are defined in HNF-38155, *HEIS Sample, Result, and Sampling Site Data Dictionary*.
b. Elevations are reported in NAVD88, *North American Vertical Datum of 1988*.
c. Eastings and northings are reported in NAD83, *North American Datum of 1983*, State Plane Washington South.

HEIS = Hanford Environmental Information System m amsl = meters above mean sea level
ID = identification

The data from these tables were exported into three text (TXT) files: qryWellHWIS, which contains data from the WELL_ADM_WELL_ATTRIBUTES_MV table; qryElev_HWIS, which contains data from the WELL_ADM_WELL_ELEVATION table; and qryScreenHWIS, which contains data from the WELL_ADM_WELL_SCREEN table. For this analysis, data from the WELL_ADM_WELL_ATTRIBUTES_MV table were limited to data where the REVIEW_QUALIFIER field was null and data from the WELL_ADM_WELL_SCREEN table were limited to data where the SCREEN_DEPTH_UNITS field was “ft.”

3.1.2 Identifying Non-Detects

Non-detects in the chemistry data set were identified using the laboratory qualifier (LAB_QUALIFIER = U). The method detection limit (MDL) was substituted for concentration measurements with reported values of zero (i.e., for *cis*-1,2-DCE, nitrate, TCE, and uranium). The minimum detectable activity (MDA) was substituted for activity measurements with reported values less than or equal to zero (i.e., for gross alpha and tritium). If the reported value was less than or equal to zero and an MDL or MDA was not provided, a value of 1 was substituted for concentration or activity. This substitution only occurred for one measured uranium sample and 31 measured tritium samples (Table 6). All estimated data (LAB_QUALIFIER = B or J) were treated as detected values.

Table 6. Samples with Reported Values Less than or Equal to Zero and No Reported MDL/MDA

Well Name	Sample Date	Analyte	Reported Value	Measurement Unit
399-1-1	01/29/1986	Tritium	-110 U	pCi/L
399-1-1	10/15/1987	Tritium	-288 U	pCi/L
399-1-1	07/08/1988	Tritium	-114 U	pCi/L
399-1-11	11/09/1988	Tritium	-89 U	pCi/L
399-1-11	02/05/1988	Tritium	-125 U	pCi/L
399-1-12	02/11/1988	Tritium	-48.4 U	pCi/L
399-1-16B	11/28/1988	Tritium	-1.08 U	pCi/L
399-1-16B	10/04/1995	Tritium	-72.2 U	pCi/L
399-1-17A	11/09/1988	Tritium	-145 U	pCi/L
399-1-17A	07/07/1988	Tritium	-32.3 U	pCi/L
399-1-17A	05/14/1992	Tritium	-4.62 U	pCi/L
399-1-17A	08/31/1994	Tritium	-150 U	pCi/L
399-1-2	01/30/1986	Tritium	-50 U	pCi/L
399-1-2	04/23/1986	Tritium	-230 U	pCi/L
399-2-1	01/30/1986	Tritium	-210 U	pCi/L
399-2-1	10/15/1987	Tritium	-85.9 U	pCi/L
399-2-2	04/24/1986	Tritium	-320 U	pCi/L
399-2-2	08/22/1988	Tritium	-12.6 U	pCi/L
399-2-2	11/28/1988	Tritium	-43.1 U	pCi/L

Table 6. Samples with Reported Values Less than or Equal to Zero and No Reported MDL/MDA

Well Name	Sample Date	Analyte	Reported Value	Measurement Unit
399-3-6	01/30/1986	Tritium	-62 U	pCi/L
399-3-6	09/29/1994	Tritium	-12.4 U	pCi/L
399-3-9	04/24/1986	Tritium	-300 U	pCi/L
399-4-11	08/11/1988	Tritium	-136 U	pCi/L
399-8-1	04/28/1986	Tritium	-360 U	pCi/L
399-8-1	04/02/1987	Tritium	-72.2 U	pCi/L
399-8-1	12/20/1991	Tritium	-219 U	pCi/L
399-8-1	12/20/1991	Tritium	-146 U	pCi/L
399-8-1	12/20/1991	Tritium	-134 U	pCi/L
399-8-5A	12/10/1991	Tritium	-5.93 UJ	pCi/L
399-8-5A	08/31/1993	Tritium	-395 U	pCi/L
399-8-5A	07/18/1994	Tritium	-67 U	pCi/L
399-3-6	12/27/1985	Uranium	-2.39 U	µg/L

MDA = minimum detectable activity
MDL = method detection limit

3.1.3 Review Qualifiers

Some chemistry data were removed from the data set prior to calculation based on their review qualifiers (Table 7). Future analyses should evaluate removal of data based on review qualifiers on a case-by-case basis.

Table 7. Review Qualifiers for Data Removal

Review Qualifier	Definition
Y	Result is suspect. Review had insufficient evidence to show result valid or invalid.
R	Do not use. Further review indicates the result is not valid.
F	Result is undergoing further review.
Q	Associated quality control sample is out of limits.

3.1.4 Wells and Contaminants of Concern

The list of wells and COCs for this analysis was based on the data quality objectives report for the 300-FF-5 OU remedy implementation (Appendix A of DOE/RL-2014-42, *300-FF-5 Operable Unit Remedy Implementation Sampling and Analysis Plan*), as listed in Table 8.

Table 8. Wells and Contaminants of Concern

Well Name	Contaminants of Concern
399-1-1	Gross Alpha, Uranium
399-1-2	Gross Alpha, Uranium
399-1-7	Gross Alpha, Uranium
399-1-10A	Gross Alpha, Uranium
399-1-11	Gross Alpha, Uranium
399-1-12	Gross Alpha, Uranium
399-1-16A	Gross Alpha, Uranium
399-1-16B	*cis*-1,2-dichloroethene
399-1-17A	Gross Alpha, Uranium
399-1-21A	Gross Alpha, Uranium
399-1-55	Gross Alpha, Uranium
399-1-57	*cis*-1,2-dichloroethene
399-2-1	Gross Alpha, Uranium
399-2-2	Gross Alpha, Uranium
399-2-32	Gross Alpha, Uranium
399-3-6	Gross Alpha, Uranium
399-3-9	Gross Alpha, Uranium
399-3-12	Gross Alpha, Uranium
399-3-20	Gross Alpha, Uranium
399-4-1	Gross Alpha, Uranium
399-4-7	Gross Alpha, Uranium
399-4-10	Gross Alpha, Uranium
399-4-11	Gross Alpha, Uranium
399-4-12	Gross Alpha, Uranium

Table 8. Wells and Contaminants of Concern

Well Name	Contaminants of Concern
399-4-14	Trichloroethene
399-4-15	Gross Alpha, Uranium
399-6-3	Gross Alpha, Uranium
399-8-1	Gross Alpha, Uranium
399-8-5A	Gross Alpha, Uranium
699-12-2C	Nitrate, Tritium
699-13-0A	Tritium
699-13-1E	Nitrate, Tritium
699-13-2D	Nitrate, Tritium
699-13-3A	Nitrate, Tritium
699-S6-E4B	Gross Alpha, Uranium
699-S6-E4E	Gross Alpha, Uranium
699-S6-E4K	Gross Alpha, Uranium
AT-3-7-M	Gross Alpha, Uranium

3.1.5 Time Period of Analysis

This analysis used data collected between January 1, 1994, (if available) and December 31, 2017. Multiple trend periods or shorter time spans were used for specific well/COC pairs that have been impacted by site activities (Table 9). Only the last trend period was used to evaluate the trend, mean, and UCL/LCL for the purposes of assessing the progress of MNA/EA in this environmental calculation file.

Table 9. Trend Periods for Individual Well/COC Pairs

Well	COC	Time Period of Analysis	Basis
399-1-17A	Gross Alpha Uranium	01/01/1994 to 11/01/2015 11/02/2015 to 06/01/2017 06/02/2017 to 12/31/2017	The arrival of the November 2015 polyphosphate injection impacted gross alpha and uranium concentrations.
399-1-7	Gross Alpha Uranium	01/01/1994 to 11/01/2015 11/02/2015 to 07/15/2017 07/15/2017 to 12/31/2017	The arrival of the November 2015 polyphosphate injection impacted gross alpha and uranium concentrations.
399-1-55	Gross Alpha Uranium	01/01/1994 to 11/01/2015 11/02/2015 to 07/20/2017	The arrival of the November 2015 polyphosphate injection impacted gross alpha and uranium

Table 9. Trend Periods for Individual Well/COC Pairs

Well	COC	Time Period of Analysis	Basis
		07/21/2017 to 12/31/2017	concentrations.
399-3-6[a]	Uranium	01/01/1994 to 06/30/2011 07/01/2011 to 12/31/2017	Plume migration
399-4-1[a]	Uranium	01/01/1994 to 06/30/2011 07/01/2011 to 12/31/2017	Plume migration
399-4-7	Uranium	01/01/1997 to 12/31/2017	Low concentrations from 1994 to 1996 created a large influence on the trend and caused the trend to capture recent data inadequately.
399-4-10	Uranium	01/01/2000 to 12/31/2017	Low concentrations in 1994 and 1995 created a large influence on the trend and caused the trend to capture recent data inadequately. There were no data between 1996 and 2000.
399-4-14	Trichloroethene	01/01/2012 to 12/31/2017	High river-stage event in 2011
399-8-1	Gross Alpha Uranium	01/01/2011 to 12/31/2017	Impact of dust-control water prior to 2011
399-8-5A	Gross Alpha Uranium	01/01/2011 to 12/31/2017	Impact of dust-control water prior to 2011
699-12-2C	Tritium	07/01/2008 to 12/31/2017	Impact of tritium gas release from buried radiological solid waste at the 618-11 Burial Ground
699-13-0A	Tritium	01/01/2009 to 12/31/2017	Impact of tritium gas release from buried radiological solid waste at the 618-11 Burial Ground
699-13-1E	Tritium	01/01/2009 to 12/31/2017	Impact of tritium gas release from buried radiological solid waste at the 618-11 Burial Ground
699-13-2D	Tritium	07/01/2007 to 12/31/2017	Impact of tritium gas release from buried radiological solid waste at the 618-11 Burial Ground
699-13-3A	Nitrate	01/01/2000 to 12/31/2017	Low concentrations in 1995 created a large influence on the trend and caused the trend to capture recent data inadequately
699-13-3A	Tritium	01/01/2007 to 12/31/2017	Impact of tritium gas release from buried radiological solid waste at the 618-11 Burial Ground
699-S6-E4B[b]	Gross Alpha Uranium	01/01/2007 to 01/01/2011 01/01/2012 to 12/31/2017	Impact of dust control water from 2003–2005 and in 2011

Table 9. Trend Periods for Individual Well/COC Pairs

Well	COC	Time Period of Analysis	Basis
699-S6-E4E[b]	Gross Alpha Uranium	01/01/2007 to 12/31/2011 01/01/2012 to 12/31/2017	Impact of dust control water from 2003–2005 and in 2011
699-S6-E4K[b]	Gross Alpha Uranium	01/01/2007 to 12/31/2011 01/01/2012 to 12/31/2017	Impact of dust control water from 2003–2005 and in 2011

a. Appendix B of ECF-300FF5-16-0130, *Calculation of Concentration Trends, Means, and Confidence Limits for cis-1,2-Dichloroethene, Gross Alpha, Nitrate, Trichloroethene, Tritium, and Uranium in the 300-FF-5 Operable Unit through CY 2015*.

b. Appendix B of ECF-300FF5-15-0017, *Calculation of Concentration Trends, Means, and Confidence Limits for cis-1,2-Dichloroethene, Gross Alpha, Nitrate, Trichloroethene, Tritium, and Uranium in the 300-FF-5 Operable Unit*.

COC = contaminant of concern

The stage of the Columbia River was unusually high during 2011 and during this time concentrations of TCE were substantially different at several wells in the 300 Area, notably wells 399-3-12, 399-4-7, and 399-4-9 (ECF-300FF5-15-0017, *Calculation of Concentration Trends, Means, and Confidence Limits for cis-1,2-Dichloroethene, Gross Alpha, Nitrate, Trichloroethene, Tritium, and Uranium in the 300-FF-5 Operable Unit*). This singular, particularly high river-stage event did not appear to impact the overall TCE trend at these wells because they had sufficiently long-term datasets (from 1994 to 2015) which constrained the calculated trends. At well 399-4-14, data were collected only after 2007; consequently, the high river-stage event exerts a strong influence on the overall trend at this location. As a result of accommodating this high river-stage event, a trend analysis based on data from 2007 to the present predicts an increasing trend which is inconsistent with the most recent data (collected in late 2016 through 2017), during which time concentrations are consistently at or below 2 µg/L. Therefore, the time period of analysis for well 399-4-14 was constrained to data collected after the 2011 high river-stage event (Table 9).

3.1.6 Outliers

The data set was not formally tested for outliers. All available data were used unless otherwise noted (Table 10).

Table 10. Data Outliers Removed from Analysis

Well	COC	Sample Date	Concentration	Basis
399-2-1	Uranium	06/10/2011	0.135 µg/L	Two orders of magnitude lower than all other measured concentrations at this location

COC = contaminant of concern

In addition, uranium data at well 399-1-10A from December 2002 through the end of 2003 were removed from the trend analysis because they are believed to have been impacted by excavations at the 618-5 Burial Ground, located 160 m northwest of this well location.

3.1.7 Daily Averaging and Linear Interpolation

A daily average was calculated for river-stage, water-level, and chemistry data possessing multiple measurements on the same day. When all measurements on the same day were non-detect, the highest detection limit was used for the daily value. For daily duplicates where only one of the samples was non-detect, the detected value was used for the daily value. Linear interpolation in time was used to fill in small gaps that were present in the river-stage data set.

3.2 Trend Analysis

A censored regression (Tobit) model was used to estimate the parameters (the basis for use of the Tobit censored regression method is detailed in SGW-58883, *Methodology for the Calculation of Concentration Trends, Means, and Confidence Limits for Performance and Attainment Monitoring*). The Tobit model estimates linear relationships when there are left- or right-censored data (non-detects are left-censored data) in the dependent variable. When all data are quantified, the Tobit model yields the same parameter estimates as ordinary least squares (OLS) regression. The standard errors of the parameter estimates that it produces tend to be slightly smaller than the OLS standard errors; this difference in standard errors diminishes as the amount of data increases. The Tobit regression model allows for the inclusion of multiple covariates to explain the observed water-levels or concentrations, such as time and river-stage. A brief summary of the trend analysis methodology is provided below and a more detailed description is provided in subsequent subsections.

The trend analysis methodology accounts for a time lag between observed changes in the river-stage and observed changes in water levels or concentrations in a well. Lag times were determined for each well based on a correlation between water-level and river-stage (see below). If no correlation was found between water-level and river-stage, the river-stage was not used a covariate for the chemistry trends. Trends were tested for statistical significance and yearly means and both LCLs and UCLs were calculated from the trends, when appropriate.

The trend analysis methodology presented herein relies solely on the observed empirical data. This methodology does not account for other lines of evidence that could be used to assess remedy performance, such as historical plume migration patterns, groundwater flow, and contaminant fate and transport models.

3.2.1 Tobit Regression Model

Groundwater elevation and concentration data (which in the context of this document refers to both concentration and activity unless otherwise noted) were compared to river stage to determine if groundwater elevation and concentrations showed a relationship to river stage: if a relationship existed, the lag time between observed changes in river stage and observed groundwater elevation or concentration changes in the well was estimated. The relationship between groundwater elevation or chemistry and river stage was defined in Equations 3.1a and 3.1b, respectively, as follows (SGW-58883 provides more detail on the basis for this calculation):

$$WL = \alpha_w - \beta_w t + \beta_{1w} x_t \qquad \textbf{(Equation 3.1a)}$$

$$ln(C) = \alpha_c - \beta_c t + \beta_{1c} x_t \qquad \textbf{(Equation 3.1b)}$$

where:

WL = a fitted groundwater level elevation [m amsl]

C = a fitted concentration or activity [milligrams per liter (mg/L), micrograms per liter (µg/L), or picoCuries per liter (pCi/L)]

t	=	the time [day]
x_t	=	the observed river stage, lagged in time, at time t (see below) [m]
α, β, and β_1	=	parameters corresponding to the equation intercept, date coefficient, and river-stage coefficient, respectively; they are assumed to be constant and are estimated using regression. Subscript w corresponds to the water-level regression and subscript c corresponds to the chemistry regression

If, after examining the relationship between measured water level in the well and river stage, it was determined that no relationship existed (Section 3.2.2), the river-stage covariate was removed, and Equation 3.1b reduced to a simple regression over time, shown in Equation 3.2:

$$ln(C_i) = \alpha_C - \beta_c t \qquad \textbf{(Equation 3.2)}$$

The lag time (in days) between observed water level or chemistry concentrations and observed river stage was determined using cross correlation. Cross correlation is a measure of the similarity of two signals as a function of the time lag between the two signals. The cross correlation function is defined as a set of correlations between timeseries X and Y and is defined as:

$$\rho_{XY}(h) = \frac{E[(X_{h+t} - \mu_X)(Y_t - \mu_Y)]}{\sigma_X \sigma_Y} \qquad \textbf{(Equation 3.3)}$$

where:

$\rho_{XY}(h)$	=	the cross correlation coefficient for lag time h
E	=	the expected value
X_{h+t}	=	the value of time series X at time $h+t$
Y_t	=	the value of time series Y at time t
μ_x	=	the mean of time series X
μ_Y	=	the mean of time series Y
σ_x	=	the standard deviation of time series X
σ_Y	=	the standard deviation of time series Y

The optimized lag time is determined by the maximum of the smoothed relationship between the cross correlation coefficient and lag time. For the purposes of this analysis, only positive lag times were allowed, meaning that X (water level or chemistry timeseries) lags Y (river stage timeseries). Plots of the cross correlation coefficients vs. lag time and the comparison of water level to river stage are included in Appendix A.

The predictive power of the Tobit regression model is affected by the number and the frequency of water quality samples. When samples are collected infrequently (annual sampling frequency or less), it is difficult to determine a correlation between measured concentrations and changes in river stage because any number of lag times can result in similar cross correlation coefficients. When sampling is infrequent and samples are not always collected at the same time of year, trends can be difficult to assess with any certainty because distinctions between concentration changes due to river stage and concentration changes due to an overall trend are not clear. Specific trend analyses impacted by infrequent sampling are discussed in Chapter 7.

3.2.2 Evaluation of River Stage as Covariate

Tobit regression analysis was performed on measured water levels to determine if the river stage should be used as a covariate in the chemistry trends. River stage was considered to be an appropriate covariate if: (1) the p-value of the river stage coefficient in the Tobit regression model was less than 0.05, and/or; (2) the distance from the river was less than 1,500 m. Plots of the correlation of water level and river stage are presented in Appendix A. Table 11 lists wells where water level and river stage was not used as a covariate in the Tobit regression model.

Table 11. Wells Where River Stage Was Not Used as Covariate

Well	Basis	Distance to River (m)	Correlation with River Stage (p-value)
699-12-2C	No observed correlation between water level and river stage	5,526	0.016
699-13-0A	No observed correlation between water level and river stage	4,675	0.12
699-13-1E	No observed correlation between water level and river stage	5,173	0.47
699-13-2D	No observed correlation between water level and river stage	5,519	0.0091
699-13-3A	No observed correlation between water level and river stage	1,630	0.23
699-S6-E4B	No observed correlation between water level and river stage	3,438	0.079
699-S6-E4E	No observed correlation between water level and river stage	3,518	0.037
699-S6-E4K	No observed correlation between water level and river stage	3,689	0.24

3.2.3 Chemistry Dataset Lag Times

As noted above, the predictive power of the Tobit regression model is affected by the number and the frequency of water quality samples; it can also be affected by the number and frequency of water level measurements. In the 300 Area, water levels are measured more frequently than chemistry data. Consequently, lag times determined by cross correlation of water levels and river stage are more reliable than lag times determined using chemistry data alone. When water level data were available for a well, the lag time determined from cross correlation of water level and river stage data was used as the lag time for the chemistry regression analysis. When there were no water level data for a well, a 0 day lag time was assumed (wells 399-4-12 and AT-3-7-M) because these locations are only 153 m and 5 m, respectively, from the river.

3.2.4 Determination of Sufficient Data for Trend Analysis

Trends over time were evaluated for each well/COC pair that possessed a minimum of 6 samples and less than 50% (i.e., half) reported non-detects. Well/COC pairs where trend analysis was not performed are listed in Table 12.

Table 12. Wells with Insufficient Data for Trend Analysis

Well	Analyte	Trend Period	Number of Observations	Percent Non-detects
399-1-7	Gross Alpha	06/02/2017 to 12/31/2017	1	0%
399-1-7	Uranium	06/02/2017 to 12/31/2017	5	0%
399-1-17A	Gross alpha	07/16/2017 to 12/31/2017	2	0%
399-1-55	Gross alpha	07/21/2017 to 12/31/2017	0	N/A
399-1-55	Uranium	07/21/2017 to 12/31/2017	5	0%

3.2.5 Evaluation of Overall Trend Significance

The significance of the overall trend was first evaluated using the log-likelihood ratio test. The log-likelihood ratio test is a statistical test that compares the goodness of fit between two models; the null model (a model where there is no relationship between the dependent variable and the covariates) and an alternative model (the Tobit regression model). The log-likelihood ratio statistic is defined as:

$$LRT = 2(logL_A) - 2(logL_{NULL}) \qquad \textbf{(Equation 3.4)}$$

where:

LRT = the log-likelihood ratio statistic

$logL_A$ = the log-likelihood of the alternative model

$logL_{NULL}$ = the log-likelihood of the null model

The null probability distribution of the log-likelihood ratio statistic is approximated by the chi-square distribution with degrees of freedom equal to the number of additional covariates used in the alternative model. The significance of the alternative is assessed by comparing the p-value (determined from the chi-square distribution) to the level of significance (α), in this case 0.05[1]. When the p-value is less than α, the alternative model is statistically significant. The significance of the trend with respect to time is then assessed by comparing the p-value of the date coefficient to the same α level. When the p-value of the date coefficient is less than α, the time trend is significant.

3.3 Yearly Mean and Upper and Lower Confidence Limit Concentrations

Fitted concentrations were determined by lagging the river stage based on the optimized lag time and applying the Tobit regression described in Section 3.2.1. Yearly mean concentrations (C_{mean}) were estimated from the fitted concentrations in Equation 3.5 as follows:

[1] The level of significance of 0.05 represents a 5% probability of rejecting the null hypothesis (in this case, the null hypothesis is that the trend is significant) when it is true.

$$ln\left(C_{mean}(t_0, t_1)\right) = \frac{1}{t_1 - t_0}\int_{t_0}^{t_1}\left(\alpha - \beta t + \beta_1 x(t-h)\right)dt \qquad \textbf{(Equation 3.5)}$$

where:

C_{mean}	=	the yearly geometric mean concentration
t_0	=	the first day (start) of the year
t_1	=	the last day (end) of the year
x	=	the covariate (river stage) lagged by the lag time h

UCLs and LCLs were calculated by first determining the mean river stage for the year. Next, the calculated concentration for the year (C_{mean}) was determined based on the yearly mean river stage and the Tobit model regression. The UCL and LCL were then calculated as shown in Equations 3.6a and 3.6b:

$$UCL = exp^{\left(\ln(C_{mean}) - (t_{df,\alpha/2})(\sigma)\right)} \qquad \textbf{(Equation 3.6a)}$$

$$LCL = exp^{\left(\ln(C_{mean}) + (t_{df,\alpha/2})(\sigma)\right)} \qquad \textbf{(Equation 3.6b)}$$

where:

C_{mean}	=	the calculated yearly mean concentration based on the yearly mean river stage (mg/L, µg/L, or pCi/L)
$t_{df,\alpha}$	=	the lower 100 percent – α quantile of Student's t distribution with df degrees of freedom
α	=	the significance level based on a confidence limit of 95 percent (0.05)
df	=	the number of data points minus the number of covariates
σ	=	estimates the standard deviation of the concentration calculated using the yearly mean river stage and the variance-covariance matrix of the regression coefficients

4 Assumptions and Inputs

The following is a summary of assumptions made in this analysis:

- The MDL and MDA are independent of concentration and activity.
- Concentrations observed at a well are not significantly affected by active remediation activities at the site for the selected time periods over which calculations of the 2017 mean and LCL/UCL are made (see Section 3.1.5). This observation includes the well/COC pairs listed in Table 9, because start (and end) dates for the regression analyses were chosen to occur when listed site activities are believed to not appreciably affect these wells.

The results presented in this environmental calculation are based on the application of statistical methods to sample data sets of varying size, degree of censoring, and historical coverage, among other factors.

Estimates presented herein rely solely on calculated statistical trends and observed data and are not based on future-projected plume migration patterns, groundwater modeling, or contaminant transport parameters. Assessments made on the basis of these calculations should be interpreted in light of the number of sample results, the level of censoring (i.e., number of non-detect results), the historical period for which data are available, and the historical period over which the Tobit regression was applied.

5 Software Applications

Calculations were performed using the public domain computing platform R (version 3.1.3 [published March 9, 2015]). The R platform provides data manipulation, calculation, and graphical display capabilities to support data analysis (Venables et al., 2015, *An Introduction to R Notes on R: A Programming Environment for Data Analysis and Graphics*). The platform is freely available to the public and can be compiled and run on a variety of media. The base installation of R contains statistical and plotting functions. Many more functions are available for download through the Comprehensive R Archive Network (CRAN). The R routines described previously were independently checked and verified by evaluation of sample datasets as part of the preparation of this calculation.

Several R packages used for this analysis were downloaded from CRAN and are listed in Table 13.

In addition to the CRAN packages listed in Table 13, several functions specific to the calculations performed in this document were incorporated into a user-defined R package called “sspaTrendAnalysis.”

The calculations were performed with the following series of R scripts:

- 01_ImportData.R
- 02_TobitAnalysis_Initial.R
- 03_WL_TobitSummaryPlots.R
- 04_Chemistry_TobitSummaryPlots_Initial.R
- 05_TobitAnalysis_Final.R
- 06_Chemistry_TobitSummaryPlots_Initial.R
- 07_TobitRegressionPlots.R
- 08_UCLPlots.R

Table 13. R Packages Used for Calculations

R Package	Package Description	Version
bdsmatrix	Routines for Block Diagonal Symmetric Matrices	1.3-2
censReg*	Censored Regression (Tobit) Models	0.5-20
chron	Chronological Objects that Can Handle Dates and Times	2.3-47
data.table	Extension of data.frame	1.9.4
Formula	Extended Model Formulas	1.2-1
glmmML	Generalized Linear Models with Clustering	1.0
magrittr	A Forward-Pipe Operator for R	1.5
maxLik	Maximum Likelihood Estimation	1.2-4

Table 13. R Packages Used for Calculations

R Package	Package Description	Version
miscTools	Miscellaneous Tools and Utilities	0.6-16
plm	Linear Models for Panel Data	1.4-0
plyr	Tools for Splitting, Applying, and Combining Data	1.8.3
Rcpp	Seamless R and C++ Integration	0.12.0
reshape2	Restructure and Aggregate Data	1.4.1
sandwich	Robust Covariance Matrix Estimators	2.3-3
stringi	Character String Processing Facilities	0.5-5
stringr	Make It Easier to Work with Strings	1.0.0
zoo	S3 Infrastructure for Regular and Irregular Time Series (Z's Ordered Observations)	1.7-12

*Modified to allow for multiple detection limits.

6 Calculation

The following input files were used in the implementation of this analysis:

- *qryChemHeis1.txt* and *qryChemHeis2.txt*: Concentration data from the HEIS database
- *qryAWLNAWLN.txt*: Transducer data from the AWLN database
- *qry_SSPAWL.txt*: Water level data received from CHPRC
- *qryManHEIS.txt*: Water level data (manual) from the HEIS database
- *300Gauge_03232018.RData*: River stage determined using convolution method
- *WellList_04022018.csv*: Well/COC pairs, use of river stage as a covariate, and analysis starting date
- *DIST.RData*: Table of well distances from the Columbia River
- *SCREEN.RData*: Well screen interval data
- *WELL.RData*: List of well location information including operable unit, well status, and well coordinates
- *BASE.RData*: shapefiles for mapping

The calculations were performed with a series of R scripts (listed in Chapter 5 of this document). The first script (*01_ImportData.R*) imports the concentration, river stage, and well/COC pairs data, subsets the data by COC/well pairs, removes data based on review qualifiers, identifies non-detects, sets the date range for analysis (post January 1, 1994), computes the daily average concentration when necessary, and correlates concentration and river-stage data based on date. This script exports an R data file with a data table containing the merged (by date) concentration and river-stage data. The second script (*02_TobitAnalysis_Initial.R*) calculates trends based on Tobit regression model for the initial evaluation

of trends for both water levels and chemistry. The script *03_WL_TobitSummaryPlots.R* script produces plots for evaluating the correlation of water levels and river stage (Appendix A). The script *04_Chemistry_TobitSummaryPlots_Initial.R* produces plots for evaluating the correlation of chemistry and river stage prior to any lag time adjustments based on the cross correlation of water levels and river stage. The script *05_TobitAnalysis_Final.R* calculates chemistry trends based on Tobit regression model by adjusting lag times based on cross correlation of water levels and river stage, and script *06_Chemistry_TobitSummaryPlots_Initial.R* produces plots for evaluating the correlation of chemistry and river stage using the lag times determined with cross correlation of water levels and river stage (Appendix A). The script *07_TobitRegressionPlots.R* produces figures depicting the Tobit trend analysis results. The script *08_UCLPlots.R* calculates yearly mean concentrations and the LCL/UCL of this mean and produces figures depicting these quantities together with the underlying data.

7 Results

Outputs of the calculations are presented in a series of figures that are compiled in Appendix B of this document. Examples are presented in each of the following subsections to illustrate the key features of the various figures and tables that are used to present the outputs of the calculations.

In general, datasets for *cis*-1,2-DCE, nitrate, tritium, TCE, and uranium have sufficient sampling frequency to evaluate trends. Sampling frequencies for gross alpha, however, are infrequent and sporadic which for the time being results in trends that are less certain: this will change over time, as a larger number of samples is obtained.

7.1 Tobit Model Regression Results

Figure 2 shows example results of the calculations obtained from the Tobit regression analysis for uranium at well 399-1-16A.

The header of the plot presents the approximate distance of the well from the Columbia River, the number of trend analysis periods, and a table displaying the estimated lag time, p-value of the trend based on the loglikelihood ratio test (after applying the appropriate lag time), the p-value of the River Stage coefficient (if applicable), the p-value of the Date coefficient, the number of measured water level and chemistry data (number of observations), and the percent non-detects.

The plot in the upper left corner is a map displaying the location of the well.

The plot in the upper right corner displays the legend for the plots that follow.

The first plot of this figure shows a time series of the river stage (right y-axis) and the measured water level (left y-axis) (when available). On the far left of the plot is the well screen interval. The second plot of this figure shows a time series of the river stage and of the observed uranium concentrations. Measurements that are below the MDL for uranium (non-detects) are highlighted in red triangles. In the example in Figure 2, there are no non-detects present. The third plot of this figure displays a time series of the fitted uranium concentrations (calculated concentrations) and measured uranium concentrations (observed concentrations). The fitted concentrations were determined for each day after lagging the river-stage data by the optimized lag time (in this case, 1 day), fitting the Tobit model, and using Equation 3.1. The Tobit parameter estimates are displayed below the plot.

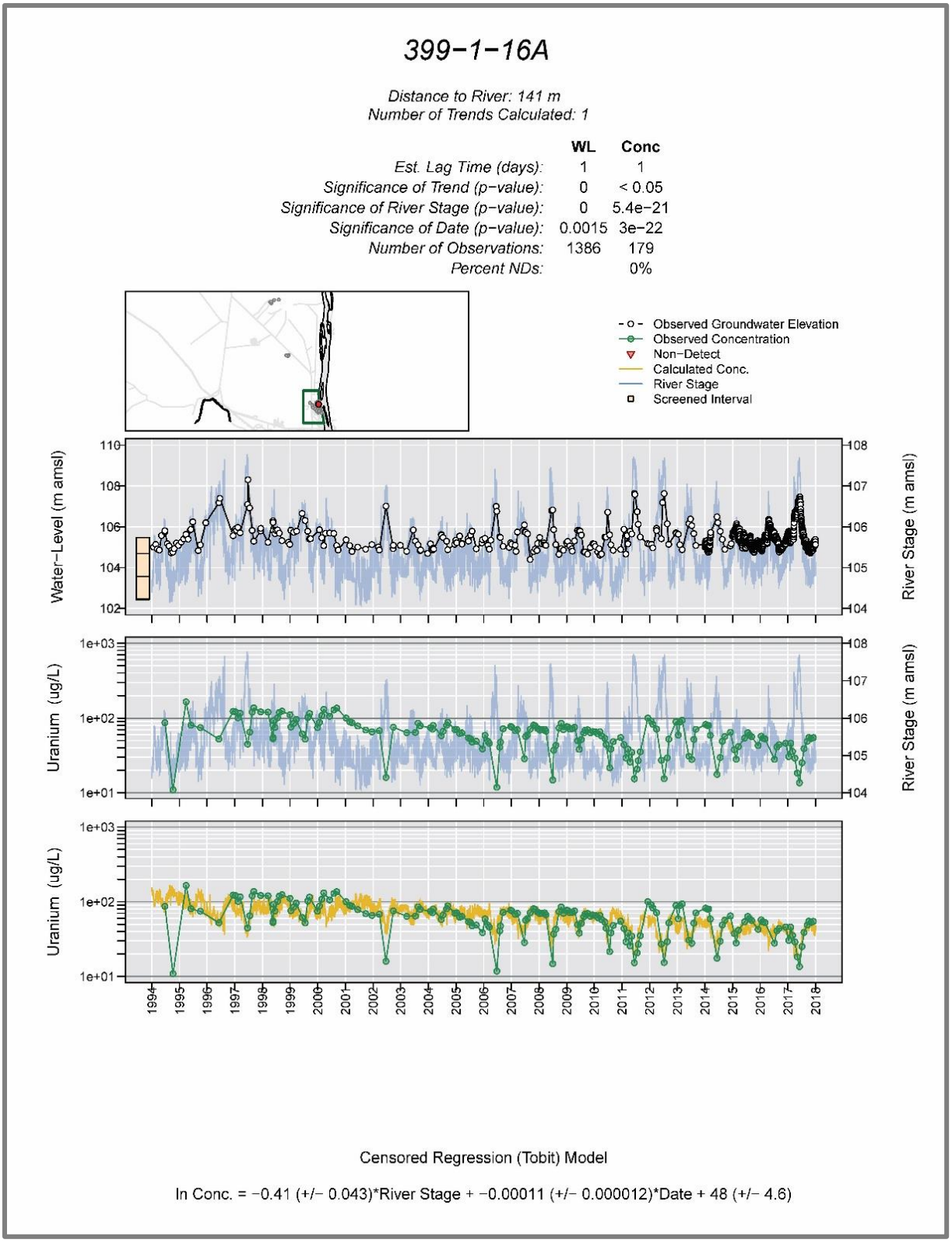

Figure 2. Censored Regression (Tobit) Model Results for Uranium in Well 399-1-16A

7.2 Yearly Mean Concentration and Upper and Lower Confidence Limit Results

Figure 3 shows the results from the yearly mean concentration, UCL, and LCL calculations for uranium in well 399-1-16A.

The header of the plot presents the approximate distance of the well from the Columbia River, the number of trend analysis periods, and a table displaying the estimated lag time, p-value of the trend based on the log-likelihood ratio test (after applying the appropriate lag time), the p-value of the River Stage coefficient (if applicable), the p-value of the Date coefficient, the number of measured water level and chemistry data (number of observations), and the percent non-detects.

The plot in the upper left corner is a map displaying the location of the well.

The plot in the upper right corner displays the legend for the plots that follow.

The plot displays a time series of uranium concentration for both the fitted (calculated concentration) and measured data (observed concentration). The fitted concentrations were determined after lagging the river-stage data by the optimized lag time (in this case, 1 day) and using Equation 3.1. Measurements that are below the MDL for uranium (non-detects) are highlighted in red triangles. In the example presented in Figure 3, there are no non-detects present. The UCLs and LCLs are displayed with dashed light blue lines and the window between the UCL and LCL (the confidence interval) is highlighted in light blue. The fitted yearly mean concentration is displayed with a solid dark blue line. The target cleanup level is represented with a dashed black line (in the case of uranium the target cleanup level is 30 µg/L). The censored regression used to determine the calculated concentration and yearly mean and UCL/LCL is presented below the graph along with the summary statistics that are based on the trend through 2017.

7.3 Summary of Results

Tables 14 through 19 present the results of the analyses.

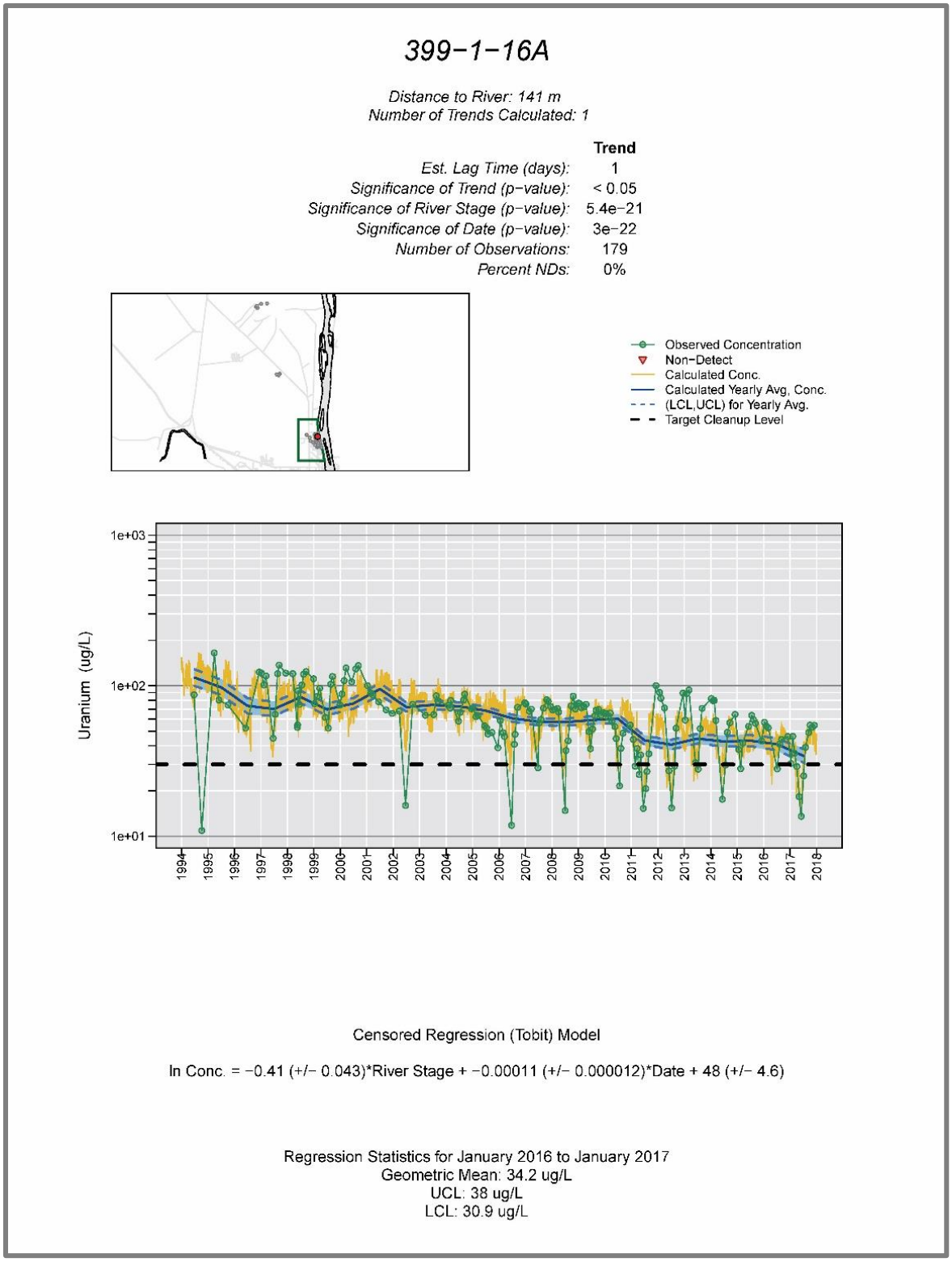

Figure 3. Yearly Mean Concentration and Upper/Lower Confidence Limit Results for Uranium in Well 399-1-16A

Table 14. Calculated Concentration Mean, UCL, and Trend Results for *cis*-1,2-Dichloroethene

Well Name	Cleanup Level (µg/L)	2017		Trend Significant	Trend Direction
		Mean (µg/L)	UCL (µg/L)		
399-1-16B	16	174	183	Yes	Increasing
399-1-57*	16	41.7	58.8	Yes	Decreasing

*There were no data collected for this well and analyte in 2017.

UCL = upper confidence limit

Table 15. Calculated Concentration Mean, UCL, and Trend Results for Gross Alpha

Well Name	Cleanup Level (pCi/L)	2017		Trend Significant	Trend Direction
		Mean (pCi/L)	UCL (pCi/L)		
399-1-1	15	9.29	12.1	Yes	Decreasing
399-1-2[a]	15	15.3	28.0	Yes	Increasing
399-1-7[b]	15	N/A	N/A	N/A	N/A
399-1-10A[a]	15	7.96	11.3	Yes	Decreasing
399-1-11[a]	15	7.38	10.9	Yes	Decreasing
399-1-12[a]	15	10.3	14.4	Yes	Decreasing
399-1-16A	15	13.1	19.1	Yes	Decreasing
399-1-17A[b]	15	N/A	N/A	N/A	N/A
399-1-21A[a]	15	13.3	25.4	No	N/A
399-1-55[a,b]	15	N/A	N/A	N/A	N/A
399-2-1	15	29.8	35.9	Yes	Decreasing
399-2-2	15	28.3	41.7	No	N/A
399-2-32[a]	15	24.8	71.6	No	N/A
399-3-6	15	12.6	34.1	No	N/A
399-3-9	15	35.8	50.2	No	N/A
399-3-12	15	24.7	40.1	No	N/A
399-3-20[a]	15	20.2	31.4	No	N/A
399-4-1[a]	15	6.74	18.9	No	N/A
399-4-7	15	24.9	38.0	No	N/A
399-4-10	15	23.7	33.8	No	N/A

Table 15. Calculated Concentration Mean, UCL, and Trend Results for Gross Alpha

Well Name	Cleanup Level (pCi/L)	2017		Trend Significant	Trend Direction
		Mean (pCi/L)	UCL (pCi/L)		
399-4-11[a]	15	7.86	17.2	No	N/A
399-4-12[a]	15	23.6	153	No	N/A
399-4-15[a]	15	2.63	21.5	No	N/A
399-6-3	15	30.6	102	Yes	Increasing
399-8-1	15	18.6	35.5	No	N/A
399-8-5A	15	14.9	64.9	No	N/A
699-S6-E4B	15	5.34	7.21	No	N/A
699-S6-E4E	15	9.95	15.3	No	N/A
699-S6-E4K	15	9.01	18.4	Yes	Increasing
AT-3-7-M[a]	15	7.53	31.8	No	N/A

a. There were no data collected for this well and analyte in 2017.

b. Insufficient data for trend analysis.

N/A = not applicable

UCL = upper confidence limit

Table 16. Calculated Concentration Mean, UCL, and Trend Results for Nitrate

Well Name	Cleanup Level (mg/L)	2017		Trend Significant	Trend Direction
		Mean (mg/L)	UCL (mg/L)		
699-12-2C	45	51.9	63.4	Yes	Decreasing
699-13-1E	45	47.0	50.4	No	N/A
699-13-2D	45	43.2	45.9	Yes	Decreasing
699-13-3A*	45	76.7	90.7	No	N/A

*There were no data collected for this well and analyte in 2017.

N/A = not applicable

UCL = upper confidence limit

Table 17. Calculated Concentration Mean, UCL, and Trend Results for TCE

Well Name	Cleanup Level (µg/L)	2017		Trend Significant	Trend Direction
		Mean (µg/L)	UCL (µg/L)		
399-4-14	4	1.22	1.50	No	N/A

N/A = not applicable
TCE = trichloroethene
UCL = upper confidence limit

Table 18. Calculated Concentration Mean, UCL, and Trend Results for Tritium

Well Name	Cleanup Level (pCi/L)	2017		Trend Significant	Trend Direction
		Mean (pCi/L)	UCL (pCi/L)		
699-12-2C	20,000	17,300	18,000	Yes	Decreasing
699-13-0A	20,000	32,000	39,700	Yes	Decreasing
699-13-1E	20,000	83,400	92,600	Yes	Decreasing
699-13-2D	20,000	173,000	181,000	Yes	Decreasing
699-13-3A	20,000	808,000	890,000	No	N/A

N/A = not applicable
UCL = upper confidence limit

Table 19. Calculated Concentration Mean, UCL, and Trend Results for Uranium

Well Name	Cleanup Level (µg/L)	2017		Trend Significant	Trend Direction
		Mean (µg/L)	UCL (µg/L)		
399-1-1	30	23.1	29.6	Yes	Decreasing
399-1-2[a]	30	16.3	22.4	No	N/A
399-1-7[b]	30	N/A	N/A	N/A	N/A
399-1-10A	30	18.5	20.3	Yes	Decreasing
399-1-11[a]	30	13.1	17.0	Yes	Decreasing
399-1-12[a]	30	22.7	27.8	Yes	Decreasing
399-1-16A	30	34.2	38.0	Yes	Decreasing

Table 19. Calculated Concentration Mean, UCL, and Trend Results for Uranium

Well Name	Cleanup Level (µg/L)	2017		Trend Significant	Trend Direction
		Mean (µg/L)	UCL (µg/L)		
399-1-17A	30	95.0	111	Yes	Decreasing
399-1-21A[a]	30	33.6	43.4	No	N/A
399-1-55[b]	30	N/A	N/A	N/A	N/A
399-2-1	30	45.6	64	Yes	Decreasing
399-2-2	30	49.8	59.7	Yes	Decreasing
399-2-32	30	19.4	28.8	Yes	Decreasing
399-3-6	30	19.7	33.1	No	N/A
399-3-9	30	86.1	103	No	N/A
399-3-12	30	36.1	46.5	No	N/A
399-3-20[a]	30	42.9	59.5	No	N/A
399-4-1	30	19.9	29.1	No	N/A
399-4-7	30	47.2	54.7	Yes	Decreasing
399-4-10	30	53.9	69.6	No	N/A
399-4-11	30	27.9	33.3	No	N/A
399-4-12	30	27.9	32.5	No	N/A
399-4-15[a]	30	7.74	15.4	Yes	Decreasing
399-6-3	30	32.9	64.7	No	N/A
399-8-1	30	21.8	34.1	Yes	Decreasing
399-8-5A	30	21.5	41.3	Yes	Decreasing
699-S6-E4B	30	5.87	6.77	Yes	Decreasing
699-S6-E4E	30	20.0	21.8	Yes	Increasing
699-S6-E4K	30	11.7	13.5	No	N/A
AT-3-7-M[a]	30	14.0	23.5	No	N/A

a. There were no data collected for this well and analyte in 2017.

b. Insufficient data for trend analysis

N/A = not applicable

UCL = upper confidence limit

8 References

DOE/RL-2014-42, 2015, *300-FF-5 Operable Unit Remedy Implementation Sampling and Analysis Plan*, Rev. 0, U.S. Department of Energy, Richland Operations Office, Richland, Washington. Available at: http://pdw.hanford.gov/arpir/index.cfm/viewDoc?accession=0079669H.

ECF-300FF5-15-0017, 2015, *Calculation of Concentration Trends, Means, and Confidence Limits for cis-1,2-Dichloroethene, Gross Alpha, Nitrate, Trichloroethene, Tritium, and Uranium in the 300-FF-5 Operable Unit*, Rev. 0, CH2M HILL Plateau Remediation Company, Richland, Washington. Available at: http://pdw.hanford.gov/arpir/index.cfm/viewDoc?accession=0079510H.

ECF-300FF5-16-0130, 2016, *Calculation of Concentration Trends, Means, and Confidence Limits for cis-1,2-Dichloroethene, Gross Alpha, Nitrate, Trichloroethene, Tritium, and Uranium in the 300-FF-5 Operable Unit through CY 2015*, Rev. 0, CH2M HILL Plateau Remediation Company, Richland, Washington. Available at: http://pdw.hanford.gov/arpir/index.cfm/viewDoc?accession=0074255H.

ECF-Hanford-13-0028, 2016, *Columbia River Stage Correlation for the Hanford Area*, Rev. 2, CH2M HILL Plateau Remediation Company, Richland, Washington. Available at: https://pdw.hanford.gov/arpir/pdf.cfm?accession=AR-01127.

EPA and DOE, 2013, *Hanford Site 300 Area Record of Decision for 300-FF-2 and 300-FF-5, and Record of Decision Amendment for 300-FF-1*, U.S. Environmental Protection Agency and U.S. Department of Energy, Richland, Washington, Richland, Washington. Available at: http://pdw.hanford.gov/arpir/index.cfm/viewDoc?accession=0087180.

HNF-38155, 2013, *HEIS Sample, Result, and Sampling Site Data Dictionary*, Rev. 1, CH2M HILL Plateau Remediation Company, Richland, Washington. Available at: https://pdw.hanford.gov/arpir/index.cfm/viewDoc?accession=0082589H.

NAD83, 1991, *North American Datum of 1983*, as revised, National Geodetic Survey, Federal Geodetic Control Committee, Silver Spring, Maryland. Available at: https://www.ngs.noaa.gov/PUBS_LIB/NAD1983_Collection_of_Papers.pdf.

NAVD88, 1988, *North American Vertical Datum of 1988*, as revised, National Geodetic Survey, Federal Geodetic Control Committee, Silver Spring, Maryland. Available at: http://www.ngs.noaa.gov/.

SGW-58883, 2015, *Methodology for the Calculation of Concentration Trends, Means, and Confidence Limits for Performance and Attainment Monitoring*, Rev. 0, CH2M HILL Plateau Remediation Company, Richland, Washington. Available at: http://pdw.hanford.gov/arpir/index.cfm/viewDoc?accession=0079695H.

USGS 12472800, 2017, "Columbia River Below Priest Rapids Dam, WA," *USGS Real-Time Water Data for the Nation*, U.S. Geological Survey, Reston, Virginia. Accessed May 15. Available at: http://waterdata.usgs.gov/usa/nwis/uv?site_no=12472800.

Venables, W.N., D.M. Smith, and the R Core Team, 2015, *An Introduction to R Notes on R: A Programming Environment for Data Analysis and Graphics*, Version 3.1.3, 99 pp.

This page intentionally left blank.

Appendix A

Plots of Water Level and River Stage Correlation

This page intentionally left blank.

Water-Level and River Stage Correlations Plots

Appendix A presents a series of plots used to evaluate the relationship between water-level in a well and river stage. The header of the plot presents the well name, the p-value of the river stage coefficient in the Tobit Regression Model, the distance to the river, and the determination of the significance of the correlation between water-level and river stage.

The upper left-hand plot presents the cross-correlation coefficient for each lag time. The optimized lag time is highlighted with a black circle, and the optimized lag time and cross-correlation coefficient are shown in parentheses. The upper-right hand plot shows the correlation between water-level and river stage for the optimized lag time. The center plot shows a timeseries of the water-level and river stage. In this plot, the water-level data have been lagged by the optimized lag time. The final plot is a timeseries of the regression residuals for the water-level Tobit Regression Model.

This page intentionally left blank.

399−1−1

Significance of River Stage (p−value): 1.8e−26
Distance to River: 76 m
Correlation with River Stage significant

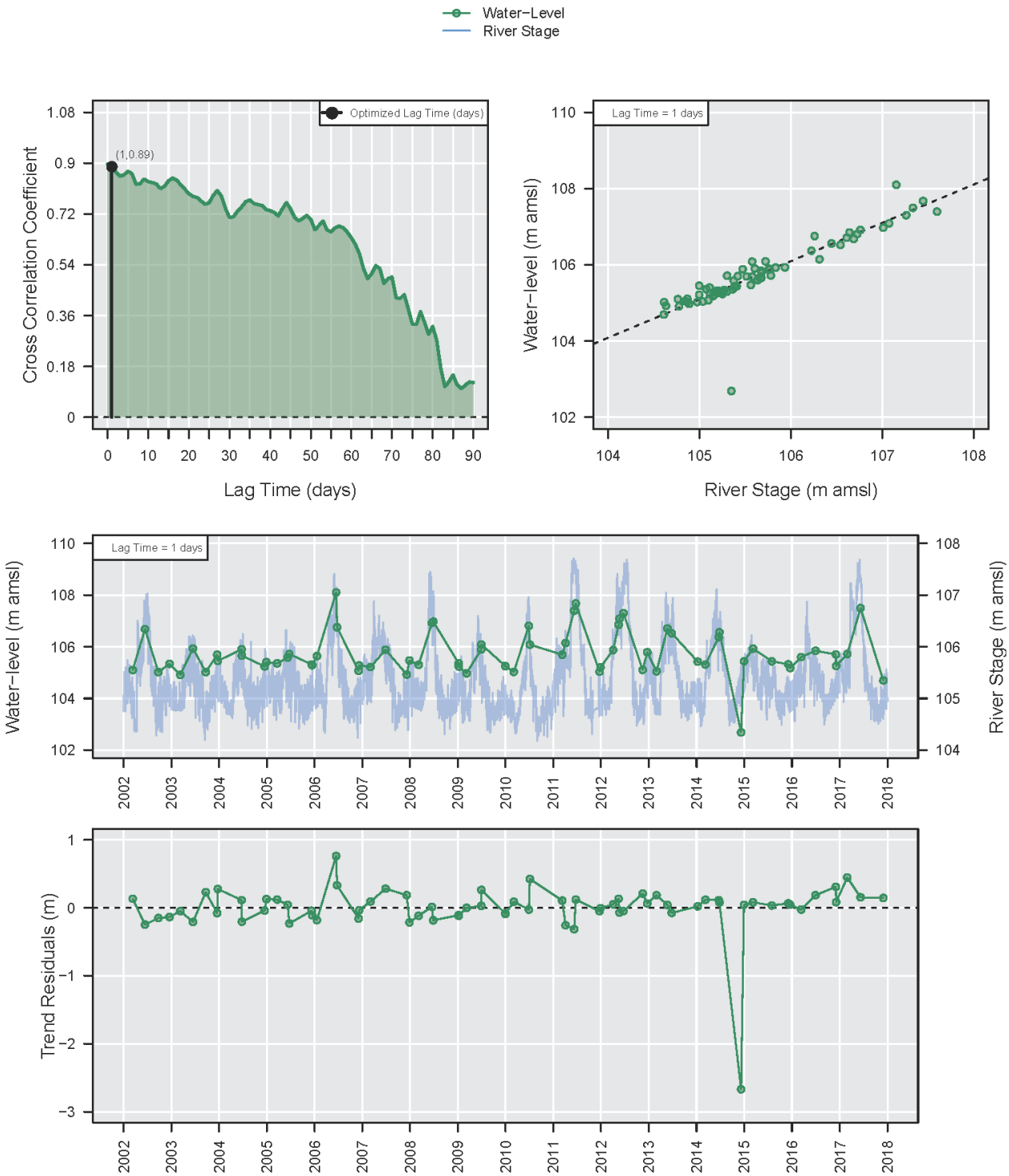

399-1-10A

Significance of River Stage (p-value): 0
Distance to River: 70 m
Correlation with River Stage significant

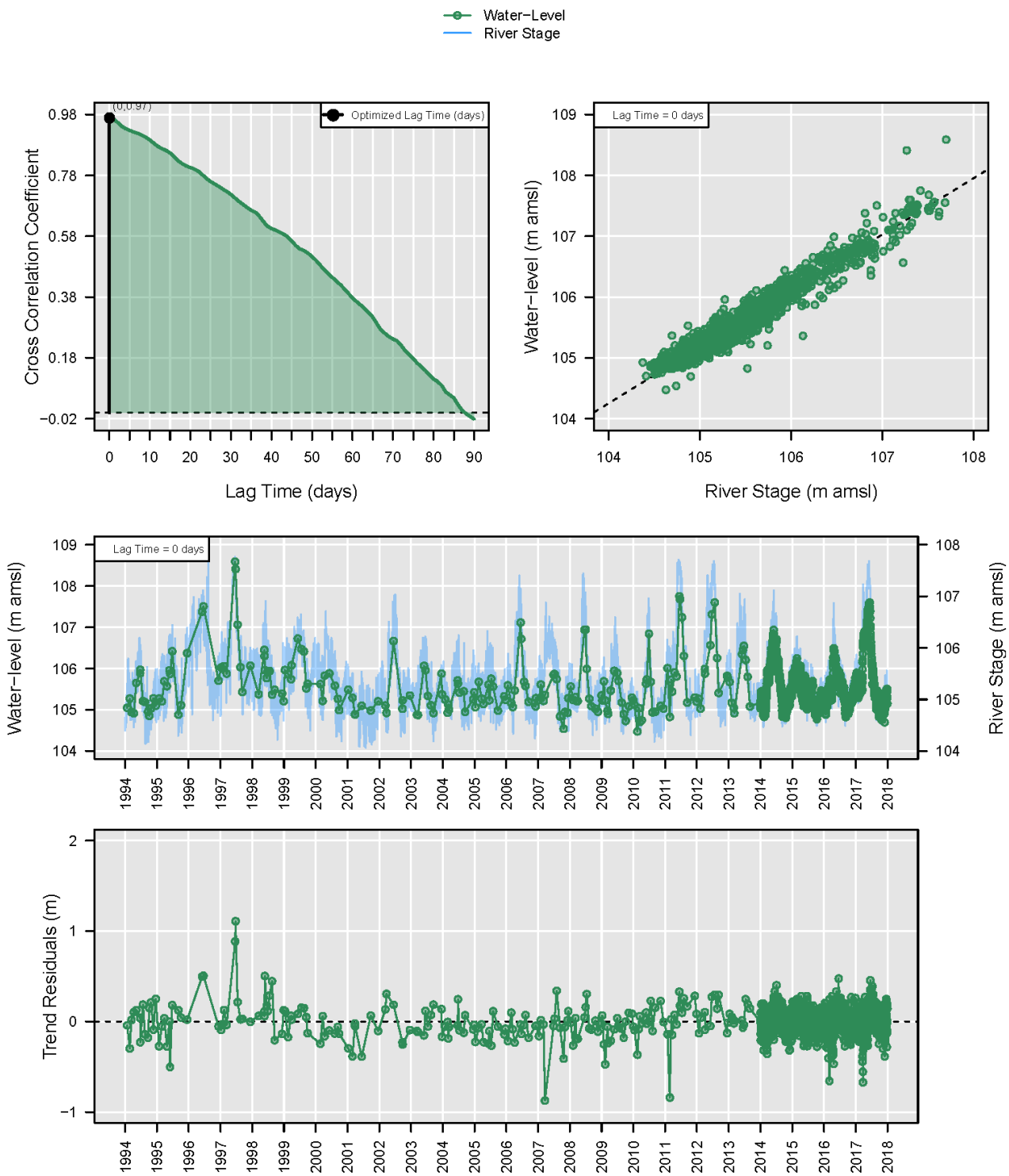

399-1-11

Significance of River Stage (p-value): 3.5e-48
Distance to River: 314 m
Correlation with River Stage significant

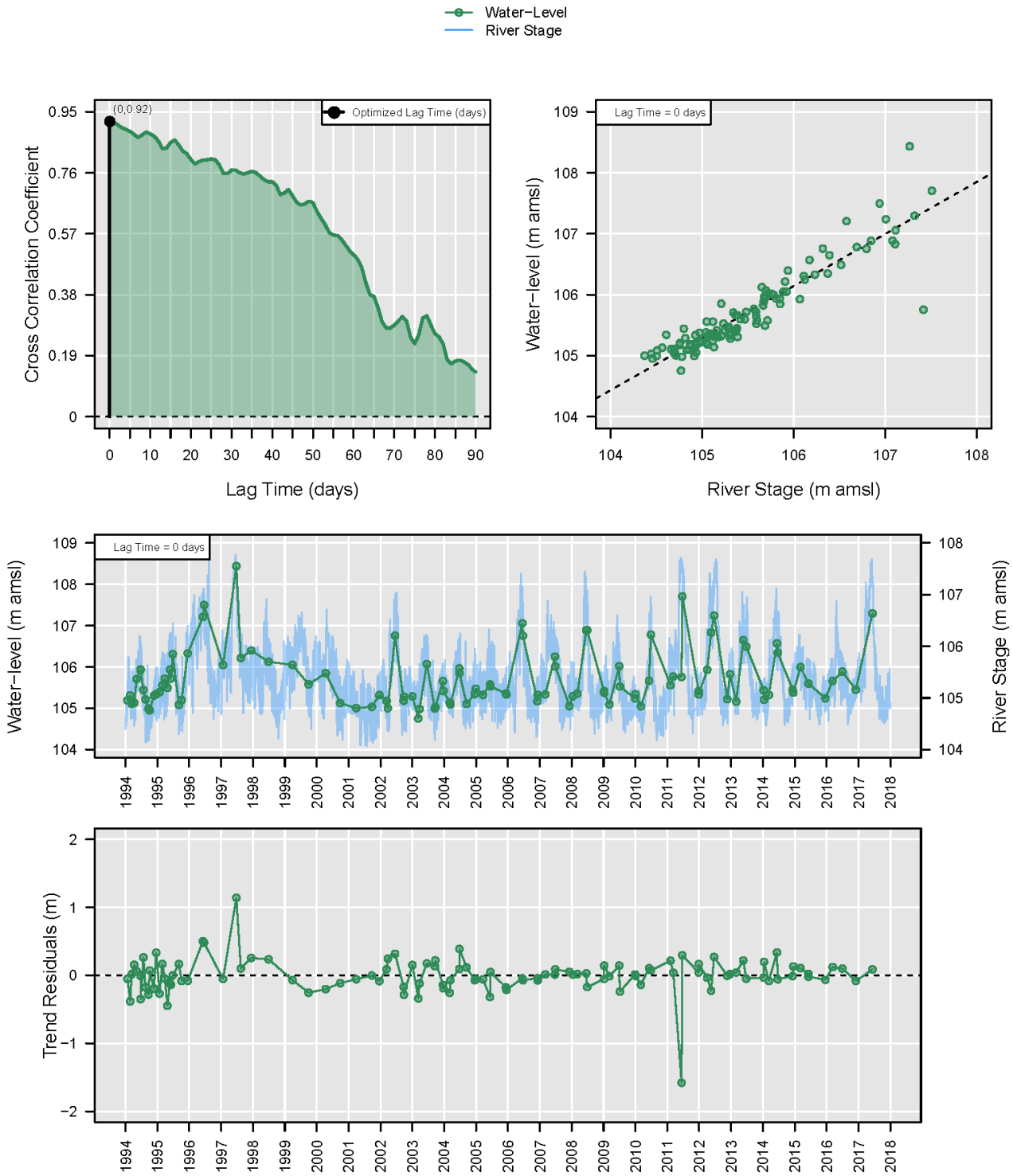

399-1-12

Significance of River Stage (p-value): 0
Distance to River: 398 m
Correlation with River Stage significant

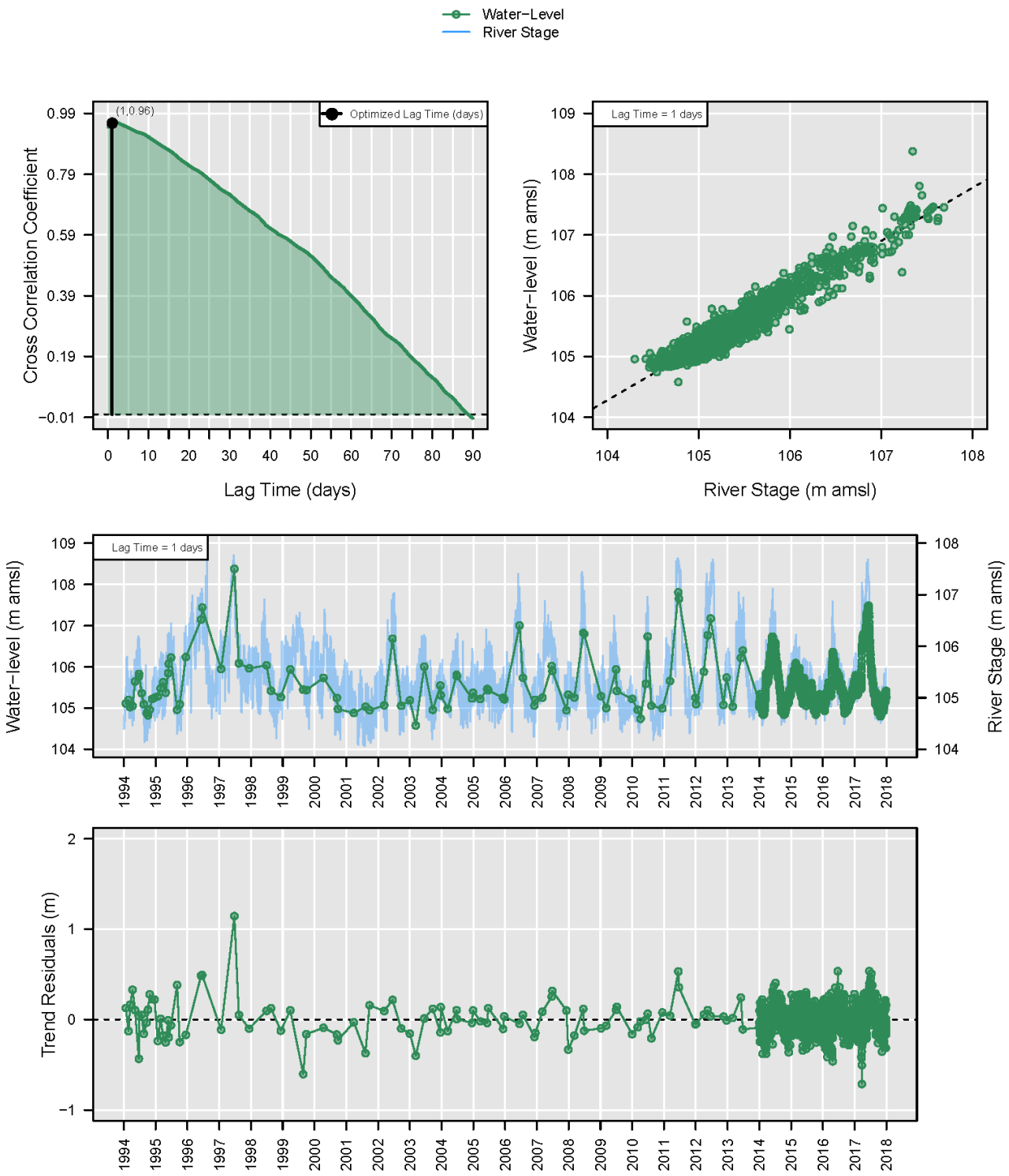

399-1-16A

Significance of River Stage (p-value): 0
Distance to River: 141 m
Correlation with River Stage significant

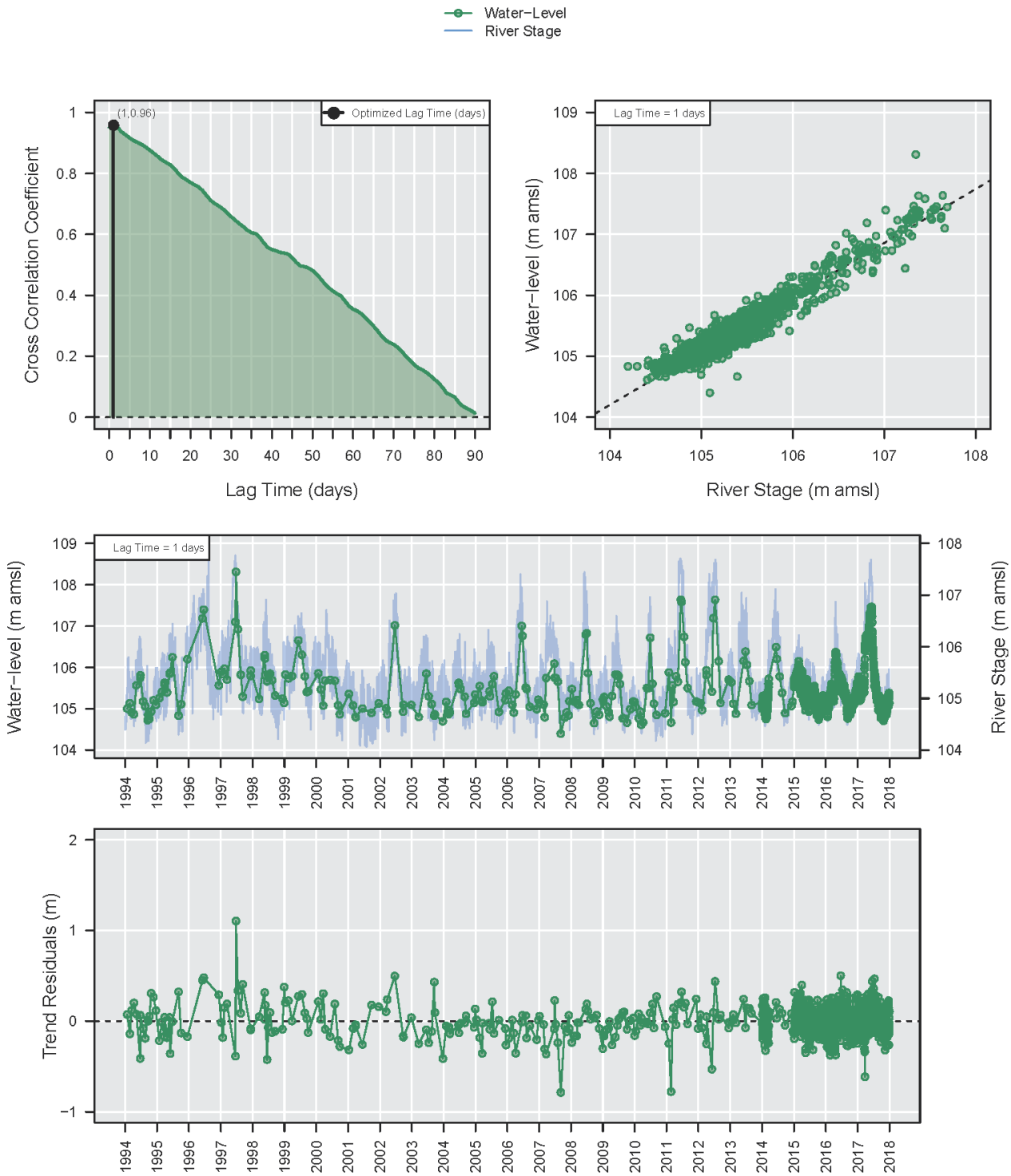

399-1-16B

Significance of River Stage (p-value): 6.4e-94
Distance to River: 135 m
Correlation with River Stage significant

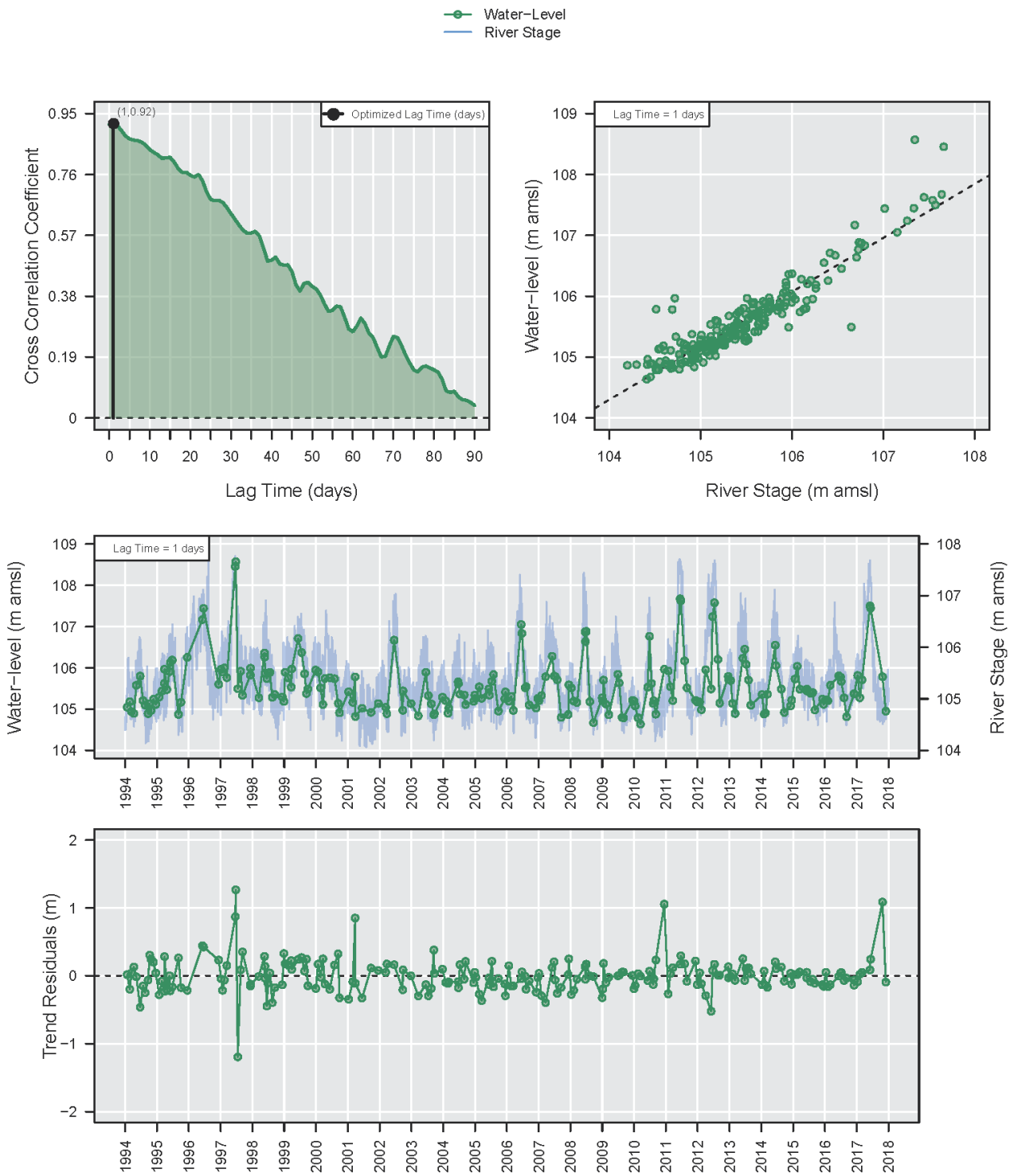

399−1−17A

Significance of River Stage (p−value): 0
Distance to River: 344 m
Correlation with River Stage significant

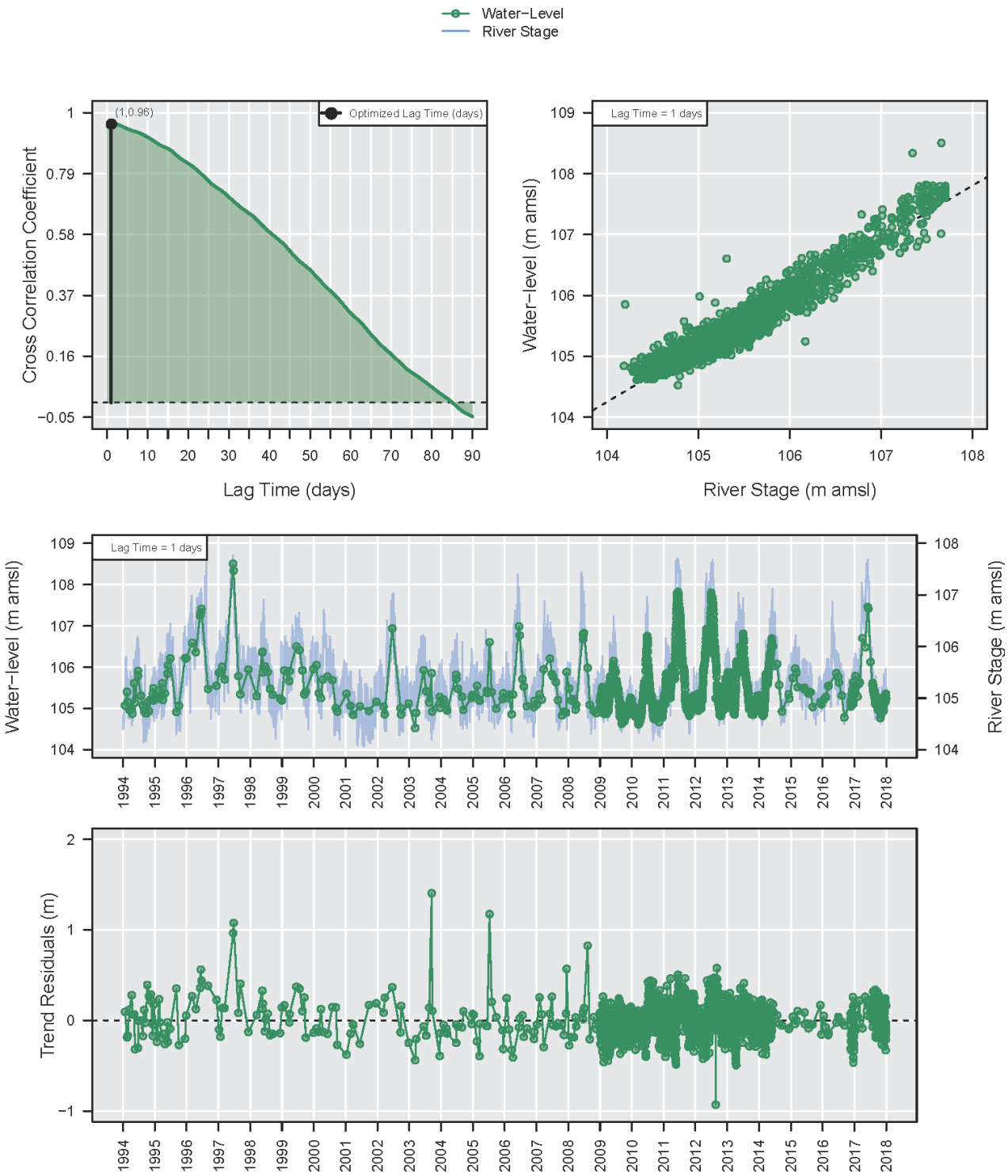

399-1-2

Significance of River Stage (p-value): 0
Distance to River: 386 m
Correlation with River Stage significant

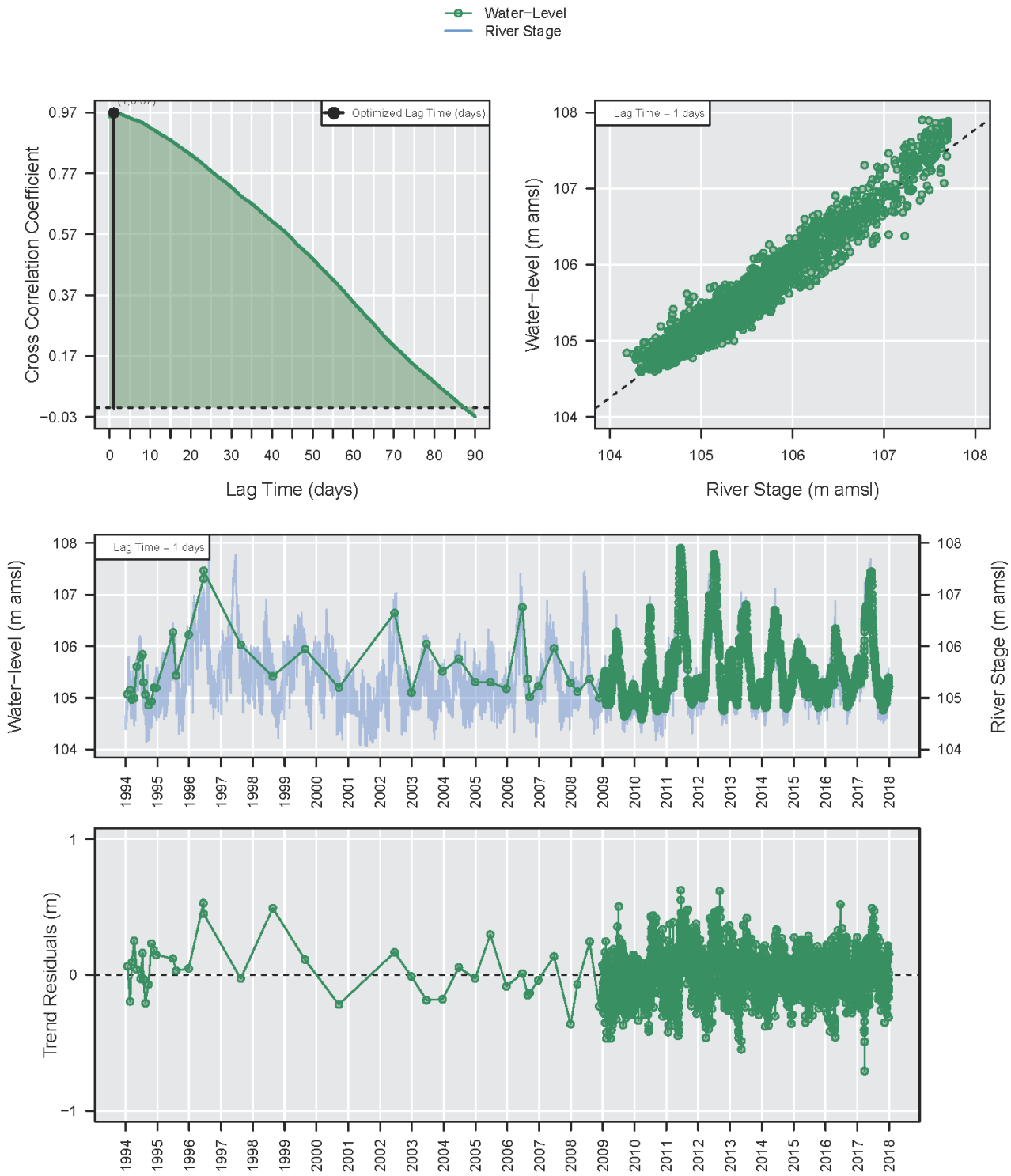

399-1-21A

Significance of River Stage (p-value): 0
Distance to River: 340 m
Correlation with River Stage significant

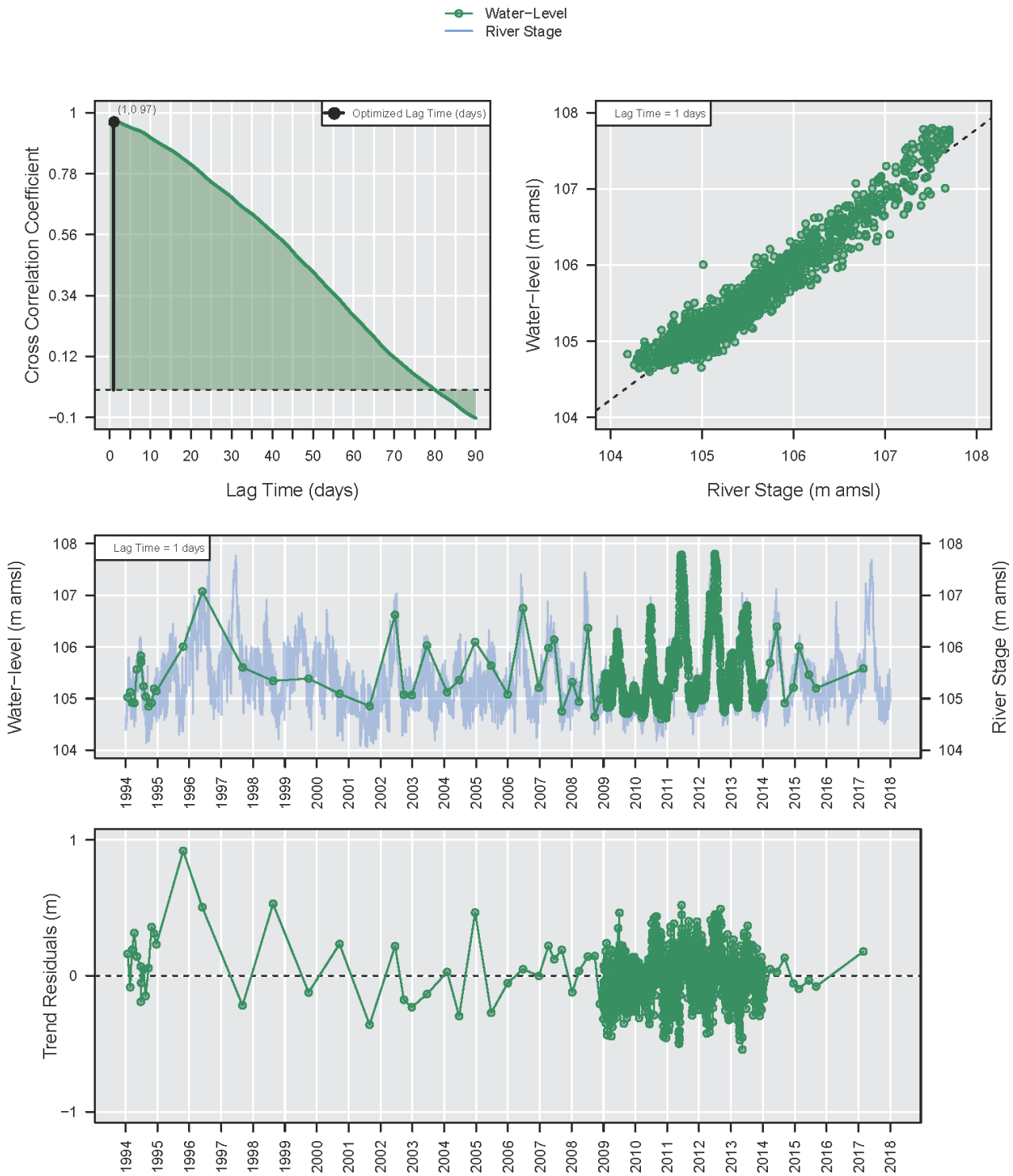

399-1-55

Significance of River Stage (p-value): 5.5e-19
Distance to River: 295 m
Correlation with River Stage significant

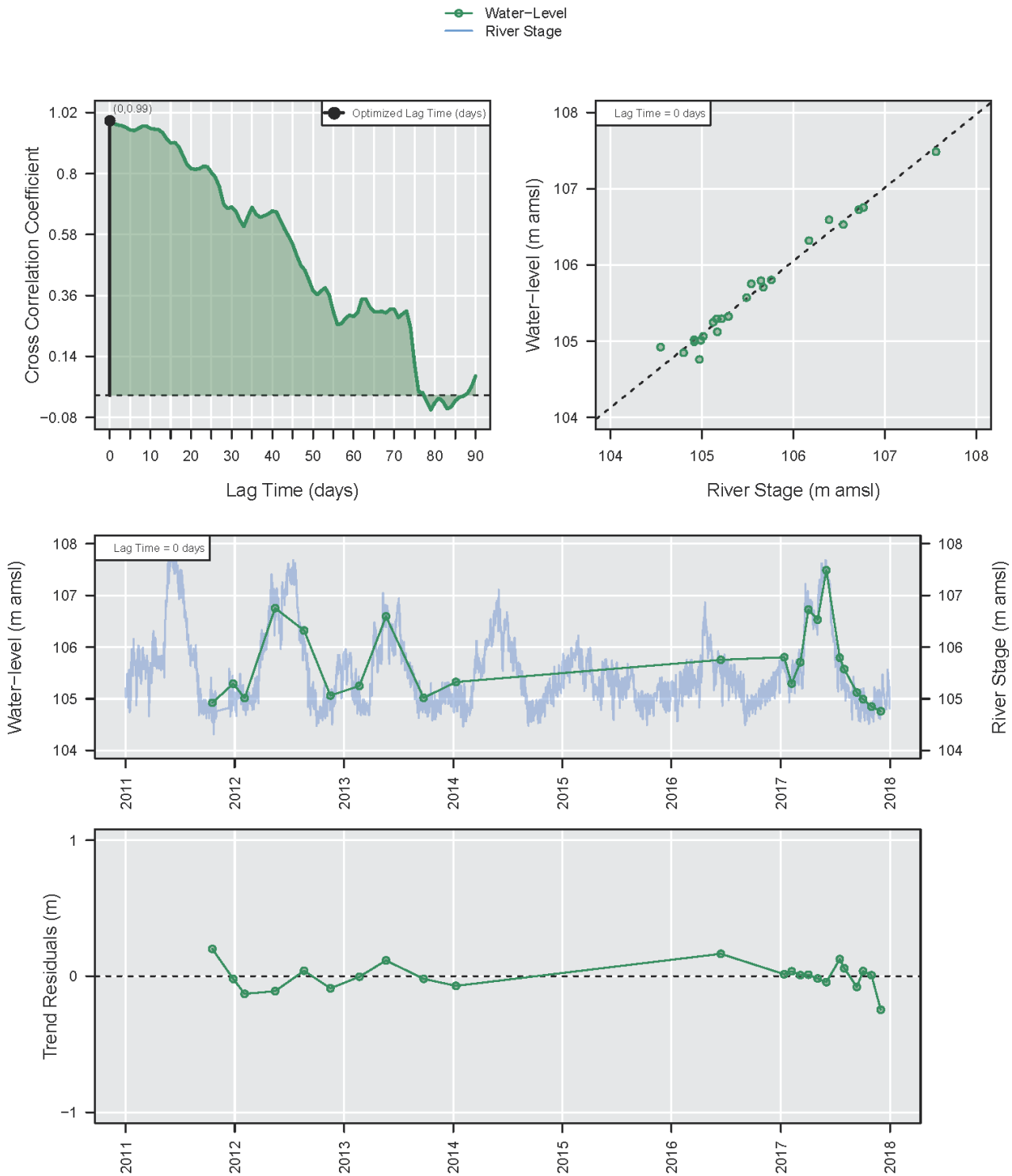

399-1-57

Significance of River Stage (p-value): 2e-09
Distance to River: 86 m
Correlation with River Stage significant

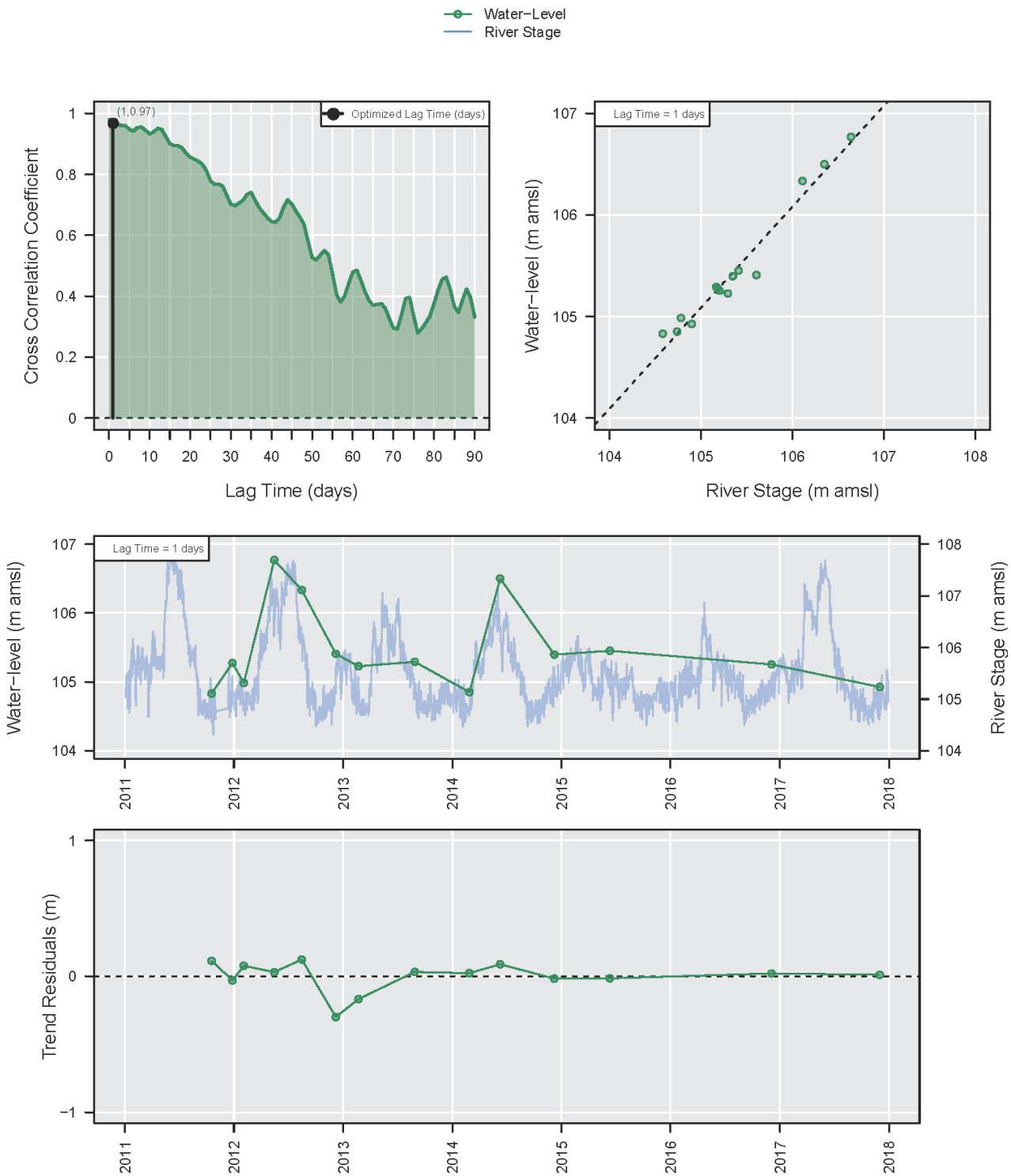

399−1−7

Significance of River Stage (p−value): 0
Distance to River: 209 m
Correlation with River Stage significant

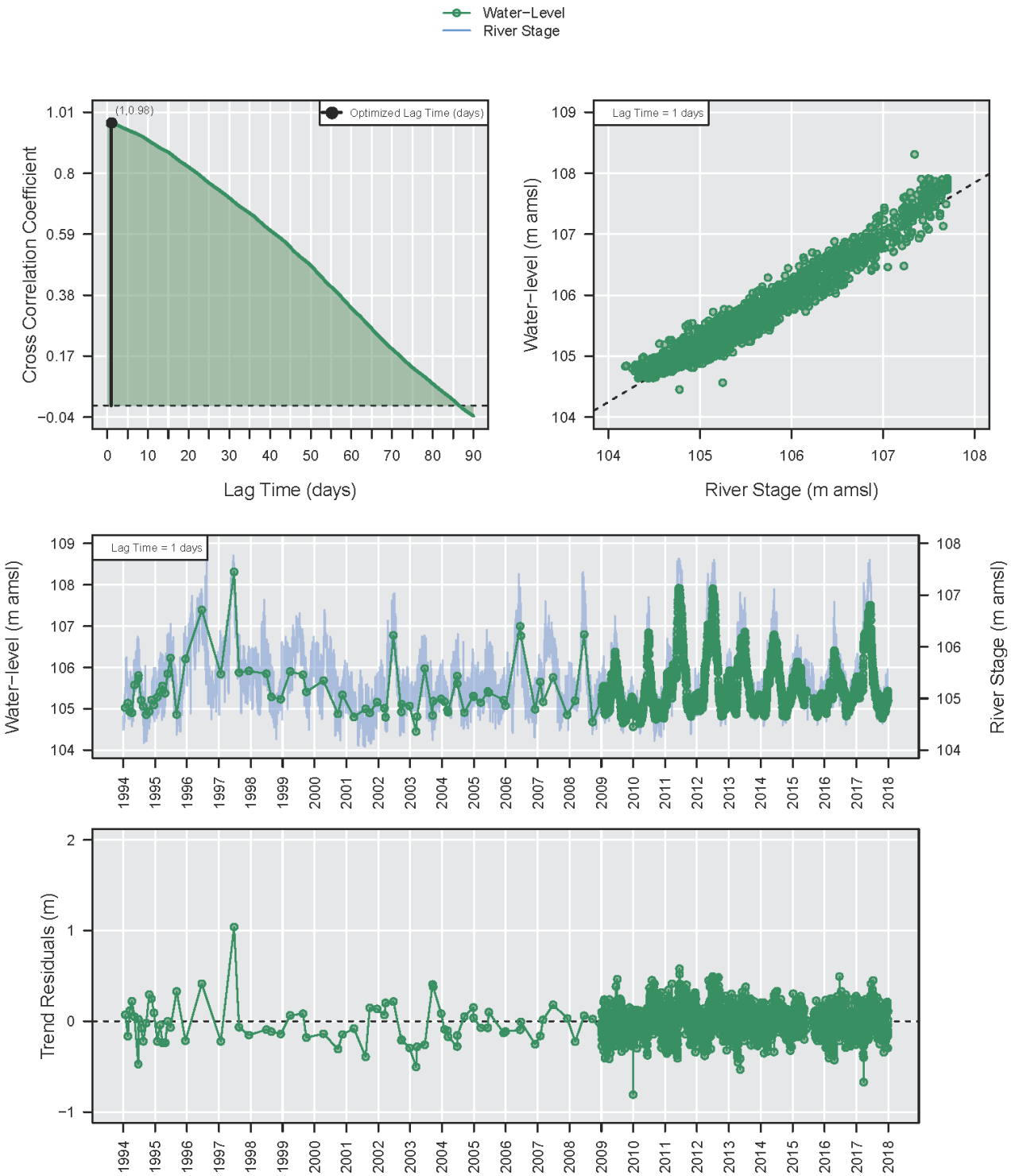

399−2−1

Significance of River Stage (p−value): 6.6e−67
Distance to River: 57 m
Correlation with River Stage significant

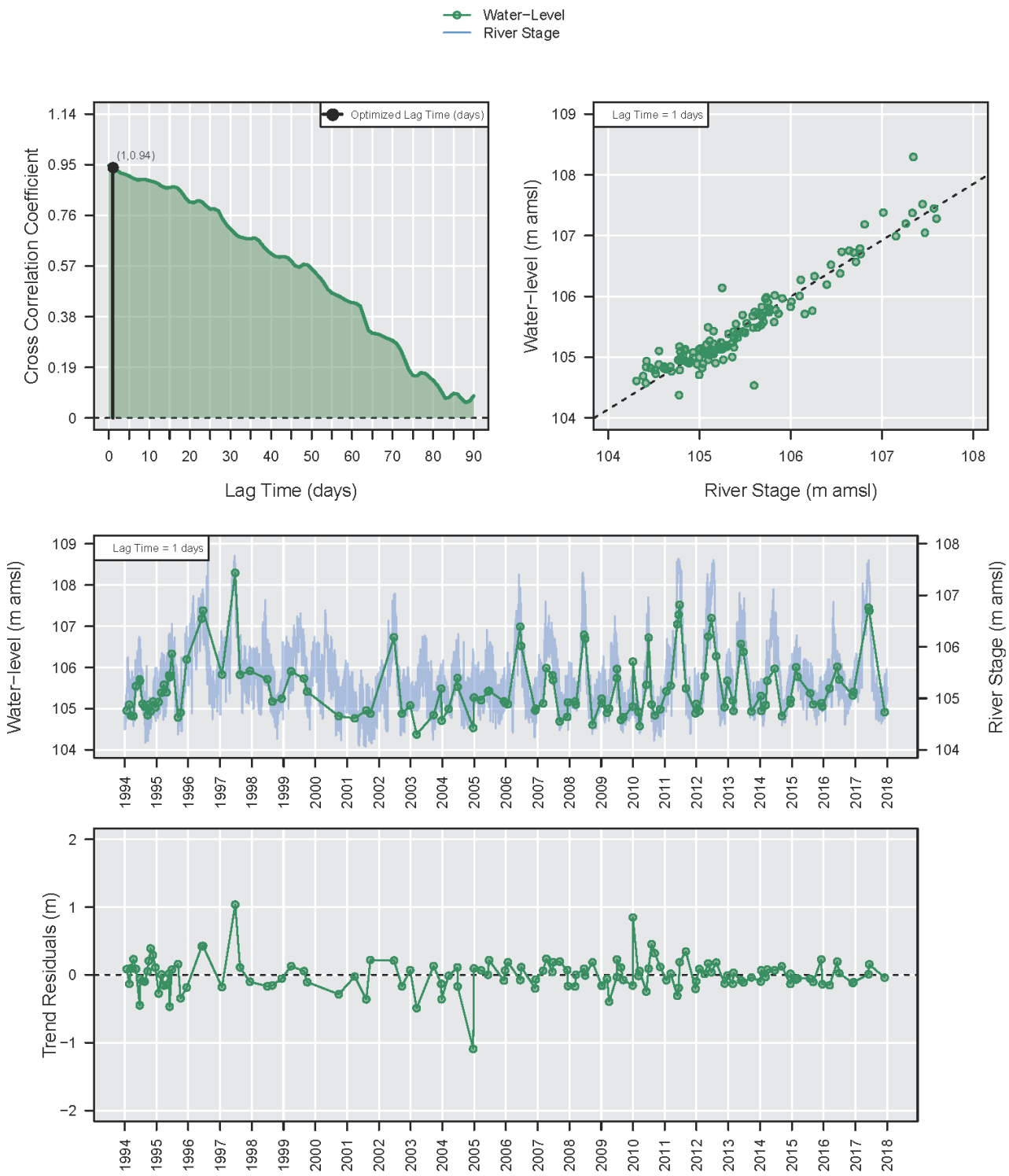

399−2−2

Significance of River Stage (p−value): 0
Distance to River: 98 m
Correlation with River Stage significant

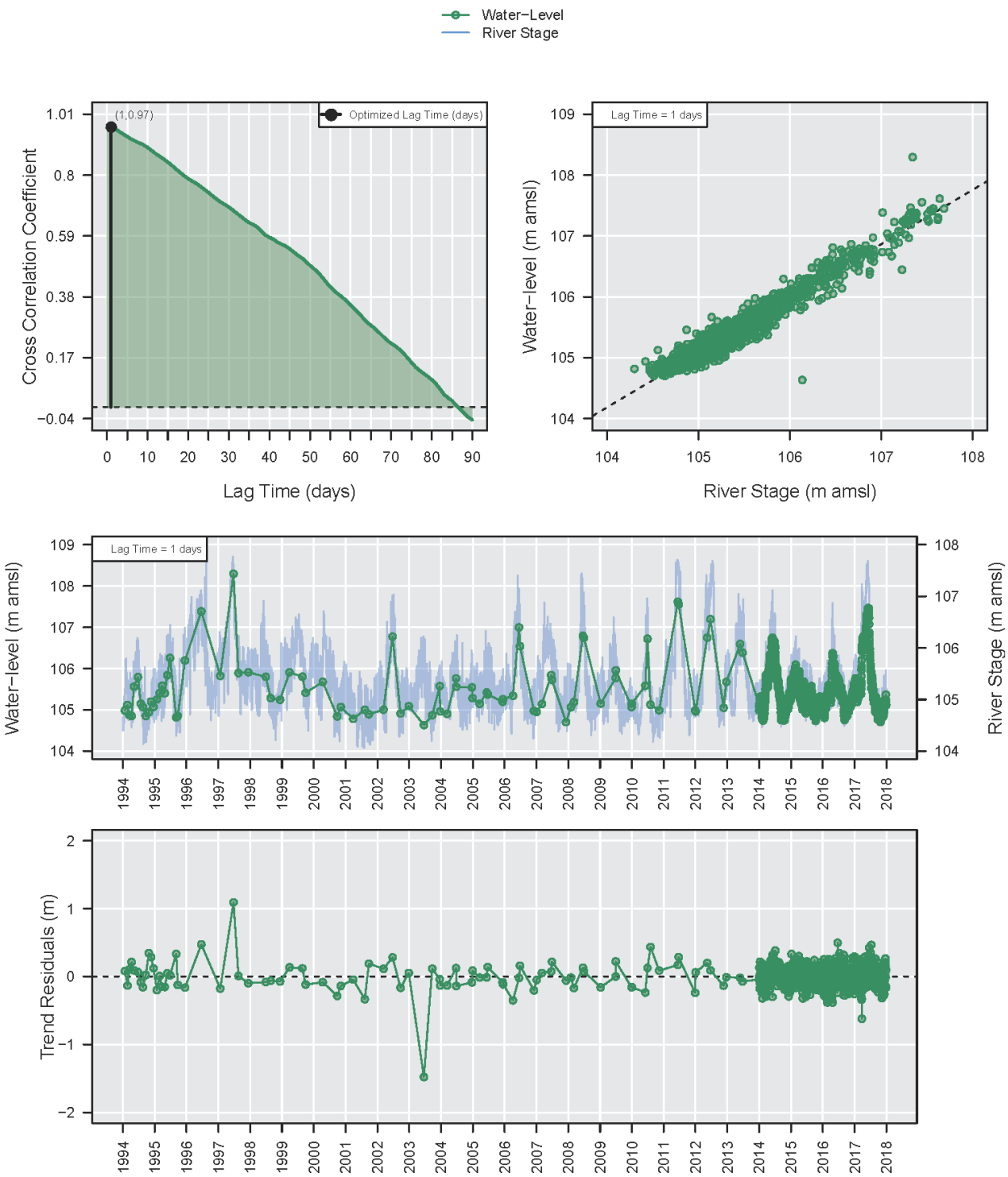

399-2-32

Significance of River Stage (p-value): 0
Distance to River: 217 m
Correlation with River Stage significant

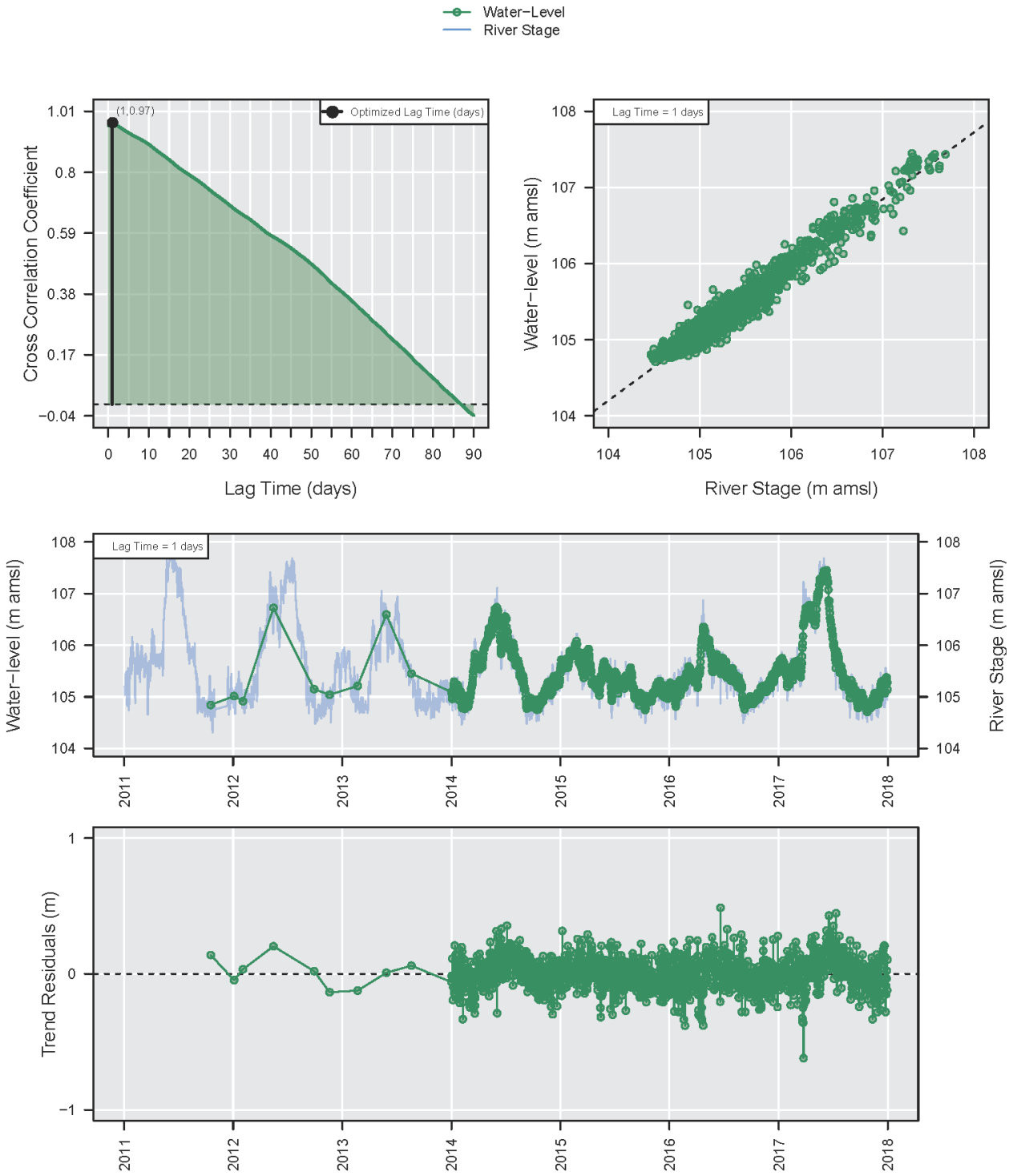

399-3-12

Significance of River Stage (p-value): 8.2e-53
Distance to River: 344 m
Correlation with River Stage significant

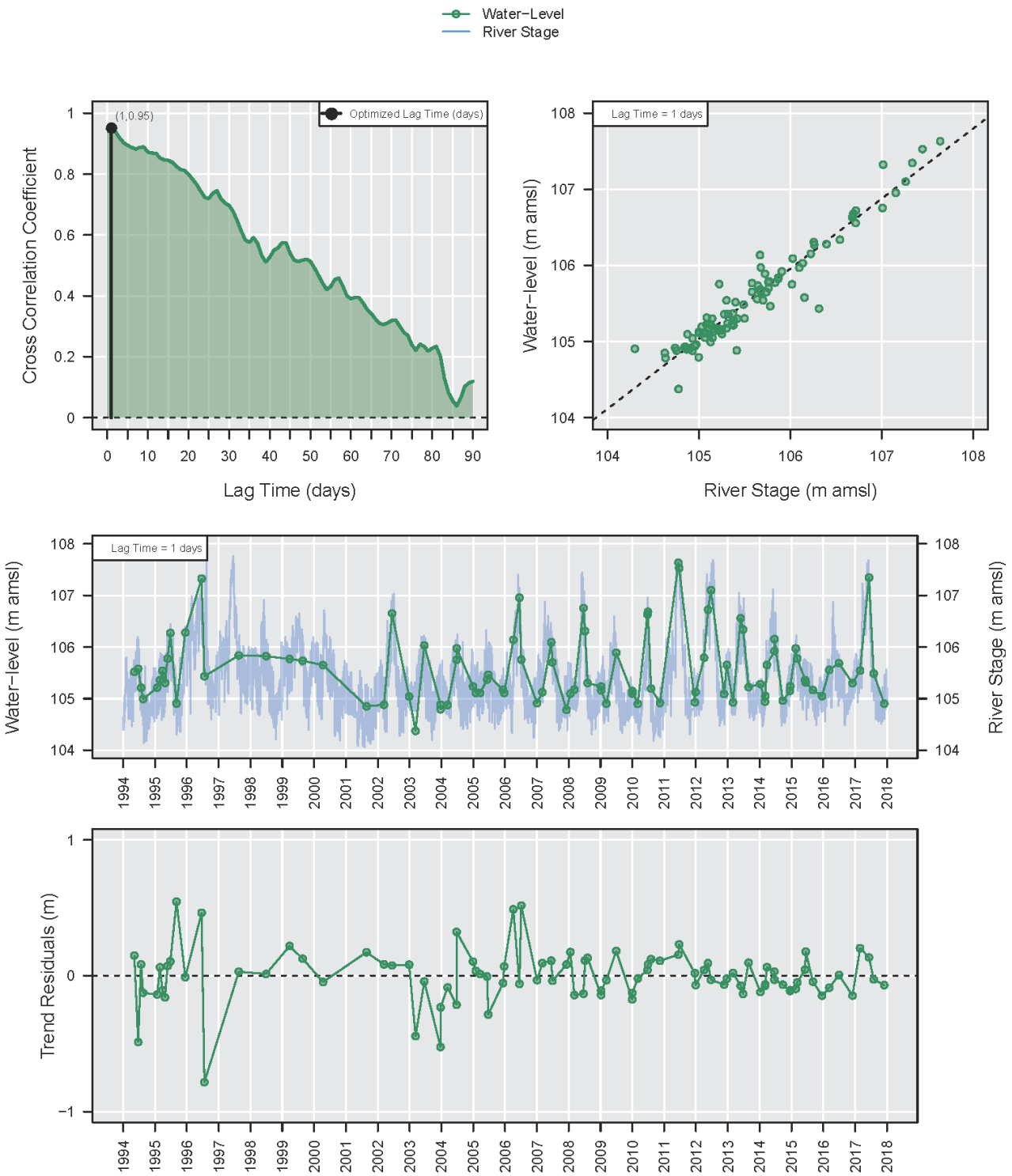

399-3-20

Significance of River Stage (p-value): 1.5e-38
Distance to River: 210 m
Correlation with River Stage significant

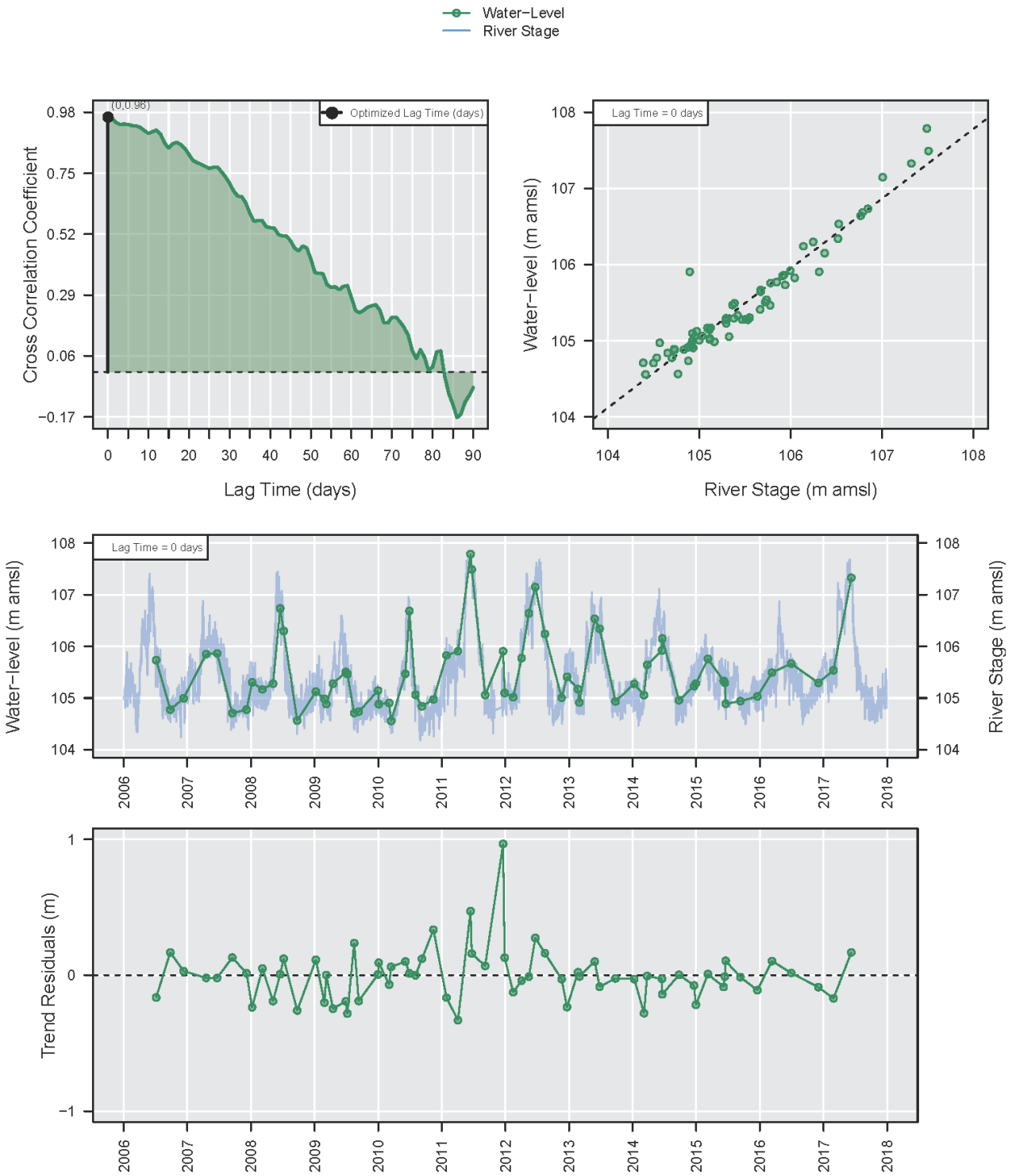

399-3-6

Significance of River Stage (p-value): 1e-39
Distance to River: 623 m
Correlation with River Stage significant

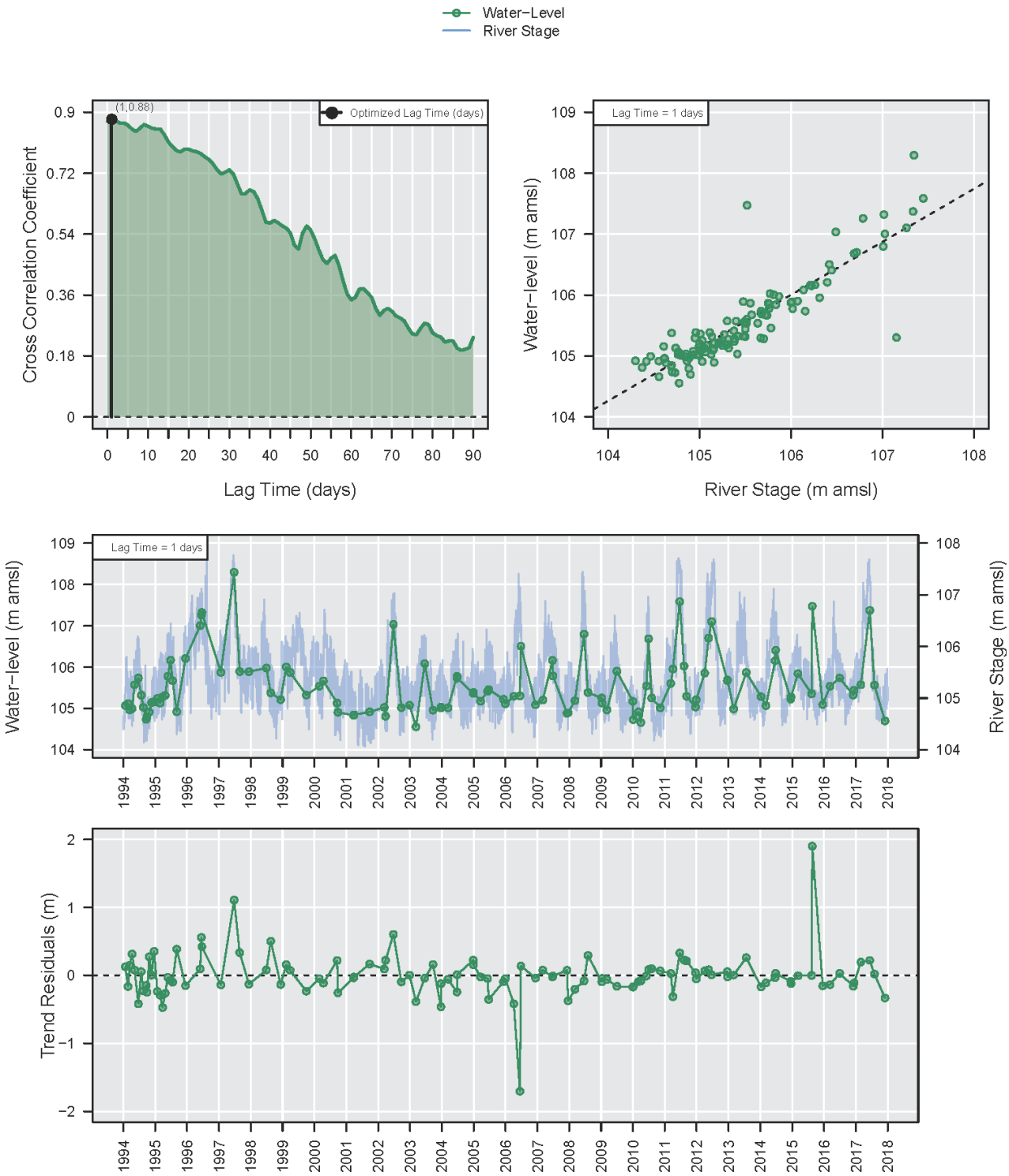

399-3-9

Significance of River Stage (p-value): 1.2e-48
Distance to River: 68 m
Correlation with River Stage significant

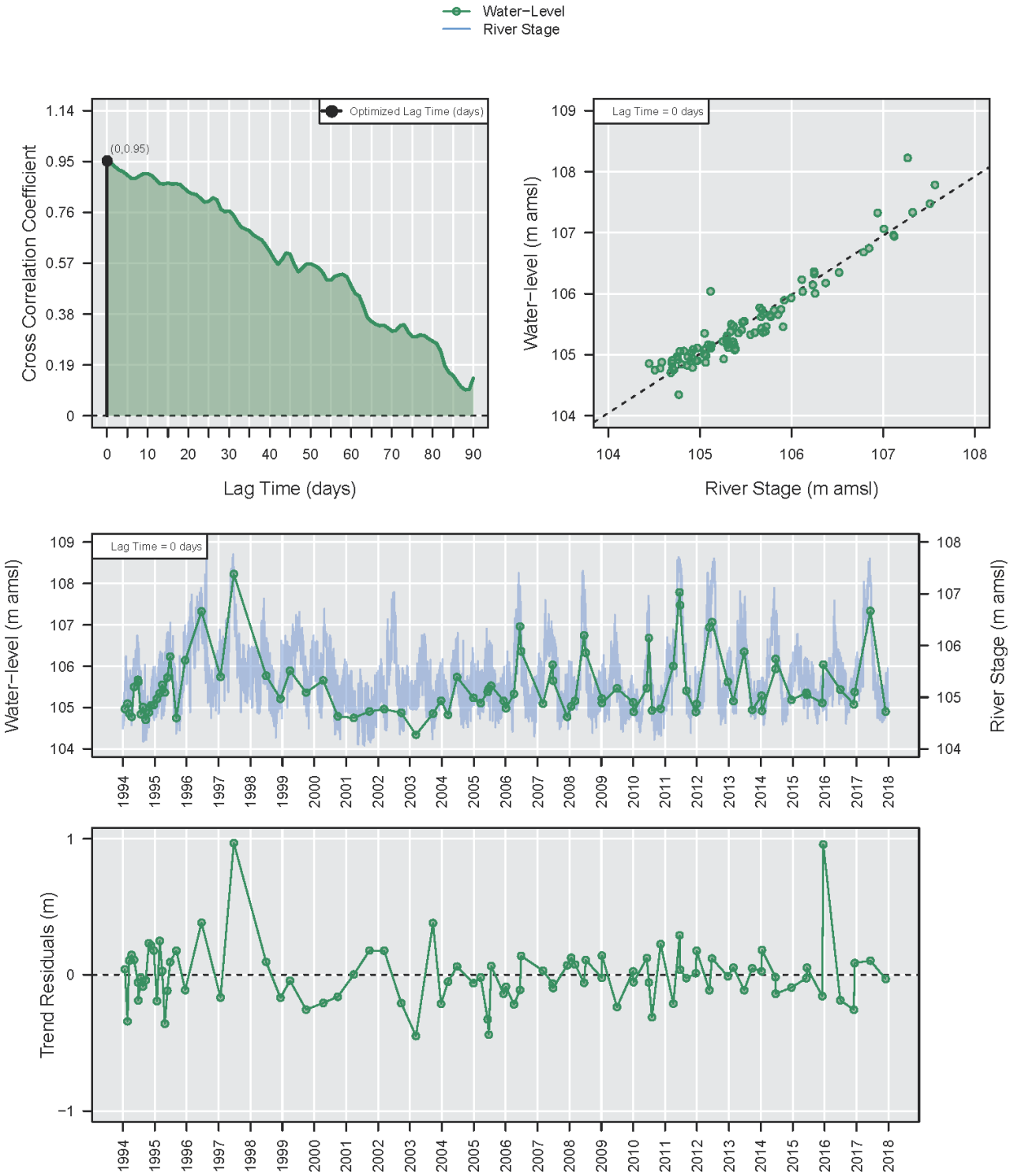

399-4-1

Significance of River Stage (p-value): 1.4e-55
Distance to River: 381 m
Correlation with River Stage significant

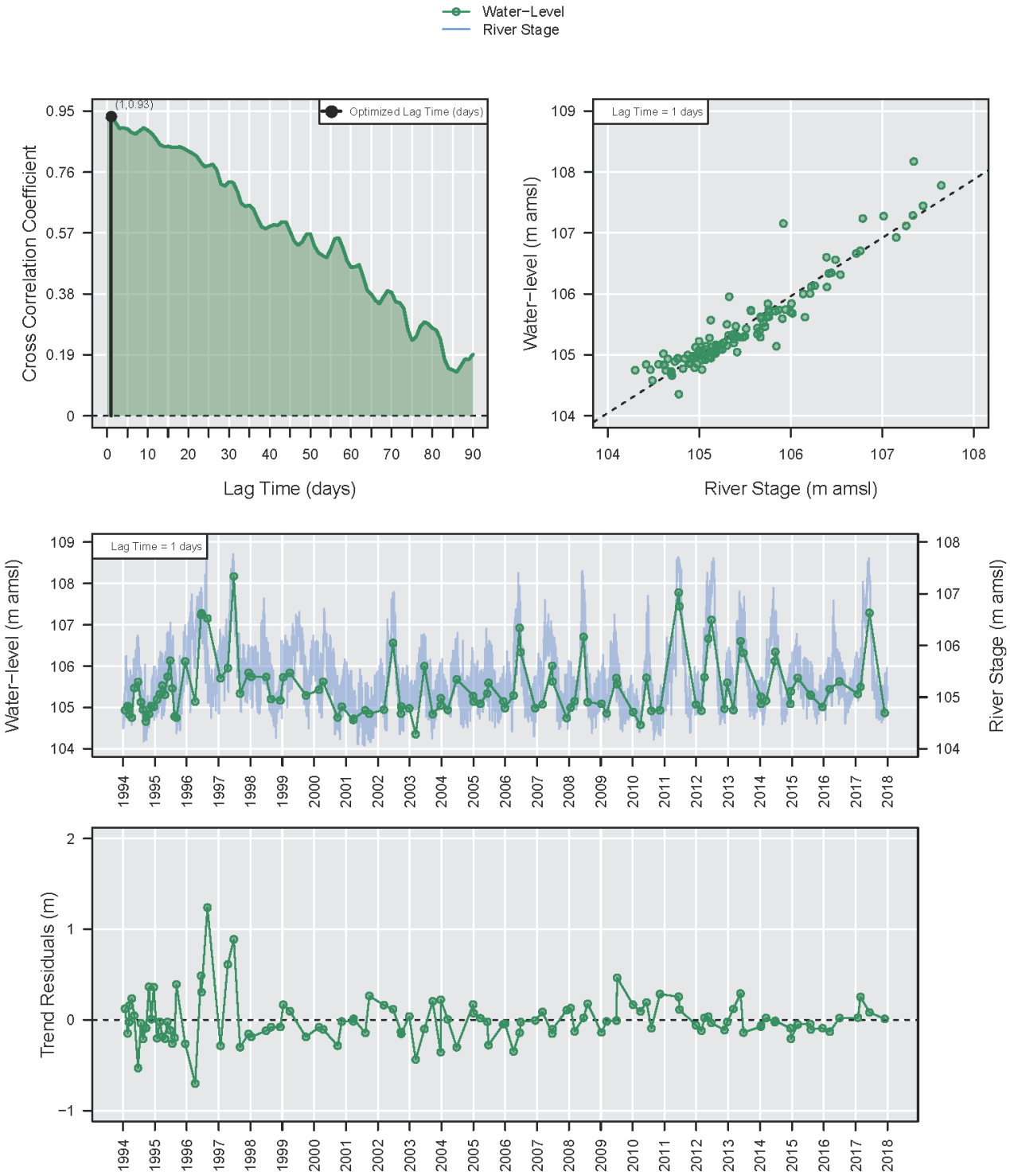

399-4-10

Significance of River Stage (p-value): 6e-29
Distance to River: 69 m
Correlation with River Stage significant

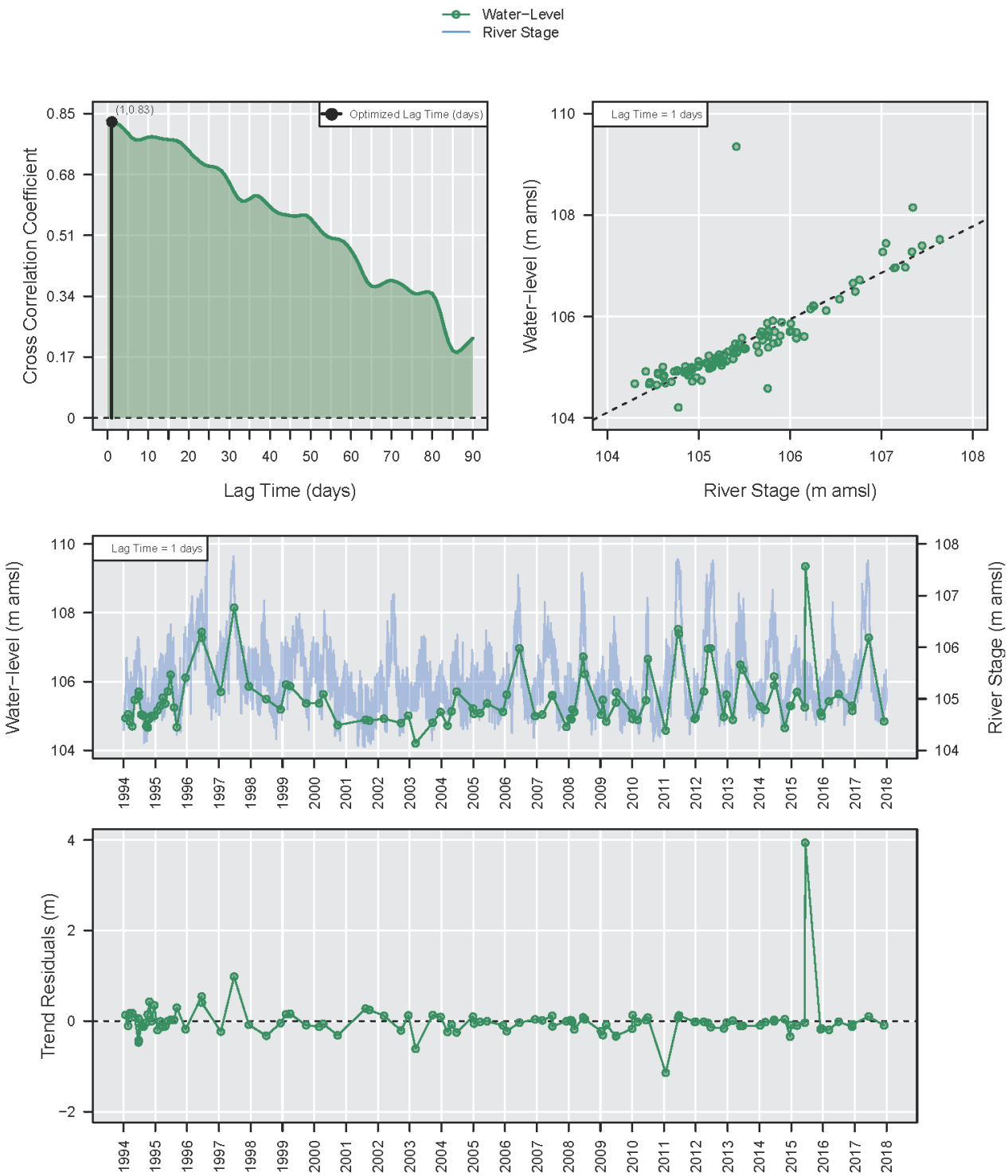

399-4-11

Significance of River Stage (p-value): 8e-51
Distance to River: 522 m
Correlation with River Stage significant

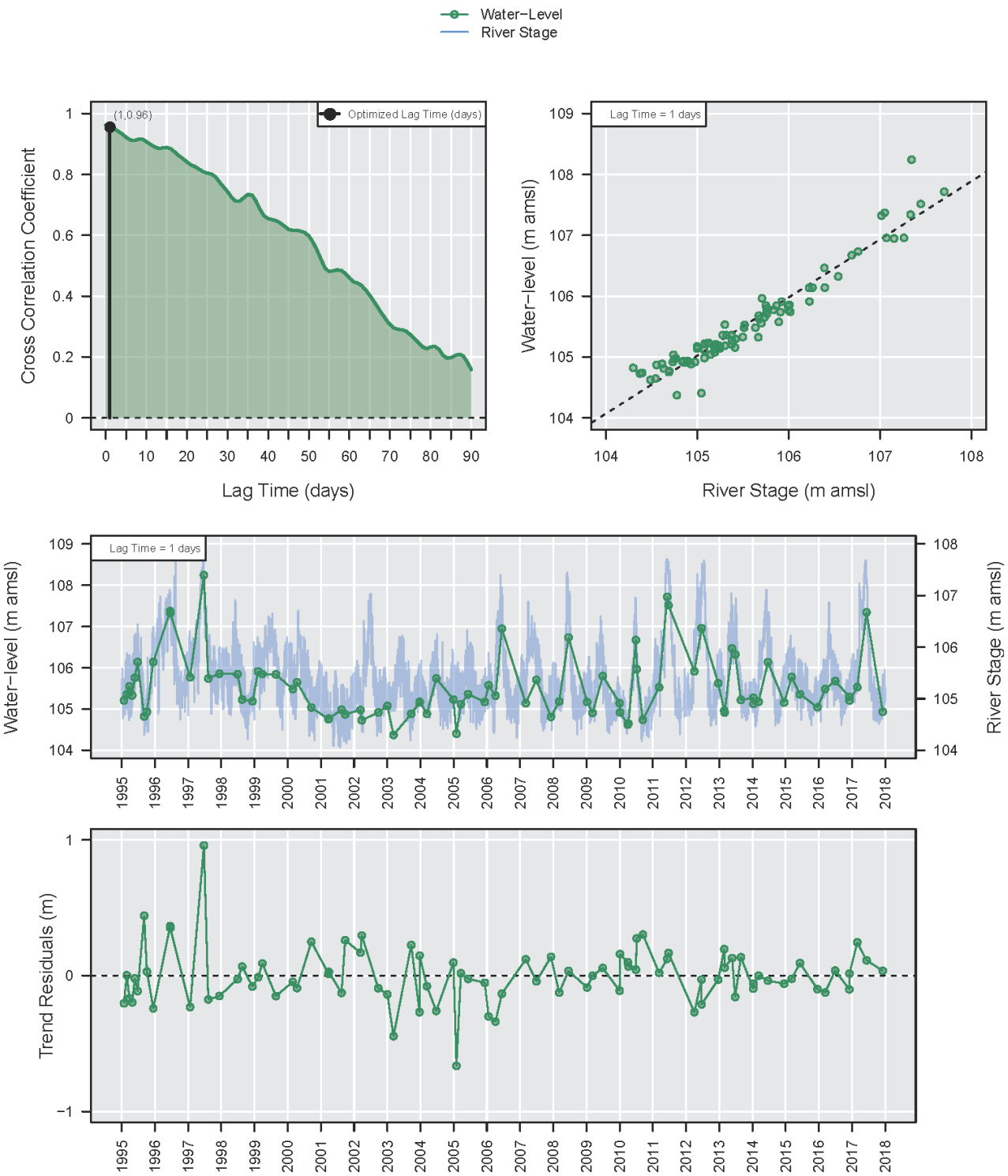

399-4-14

Significance of River Stage (p-value): 3.4e-17
Distance to River: 247 m
Correlation with River Stage significant

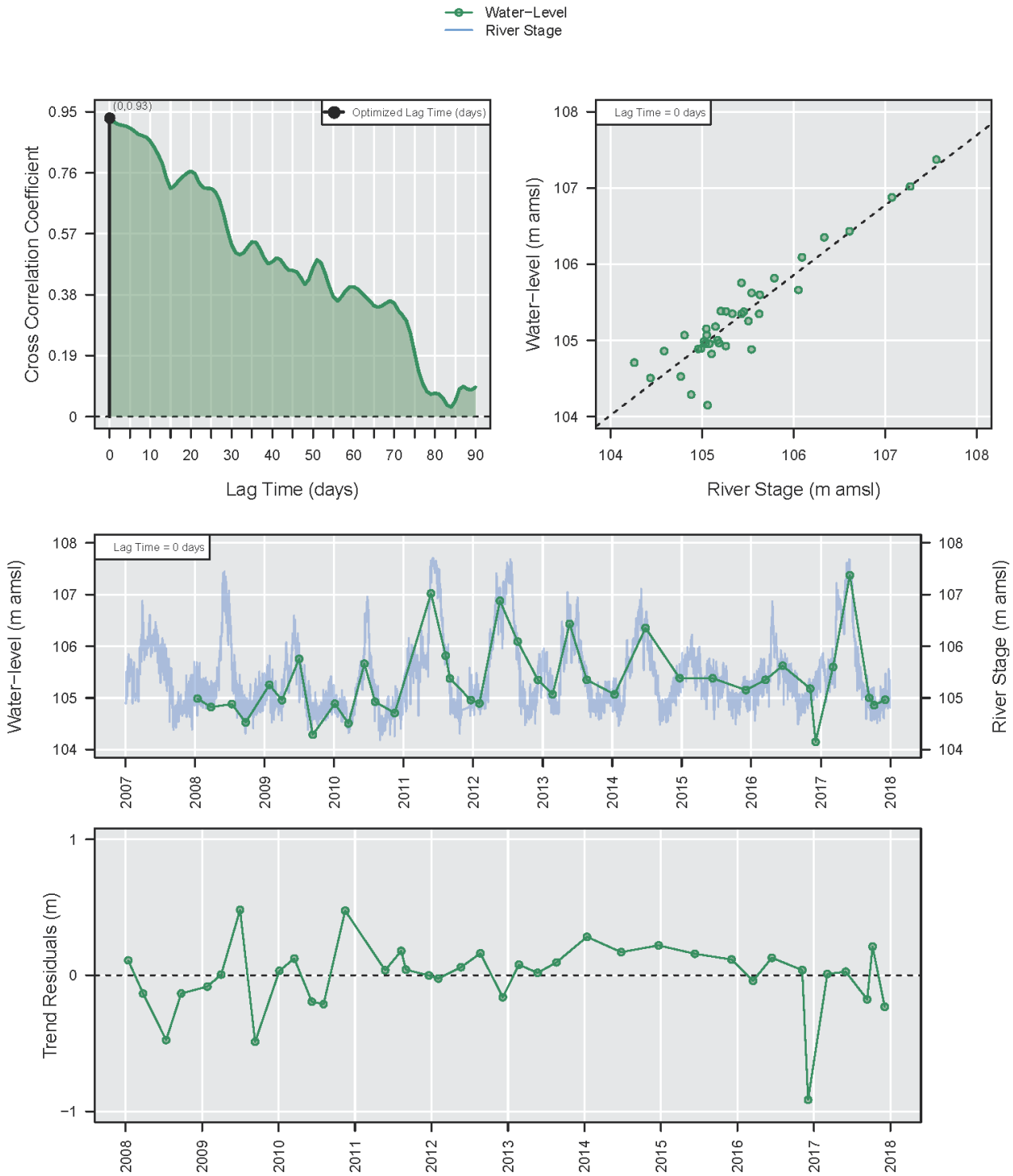

399-4-15

Significance of River Stage (p-value): 9.1e-16
Distance to River: 278 m
Correlation with River Stage significant

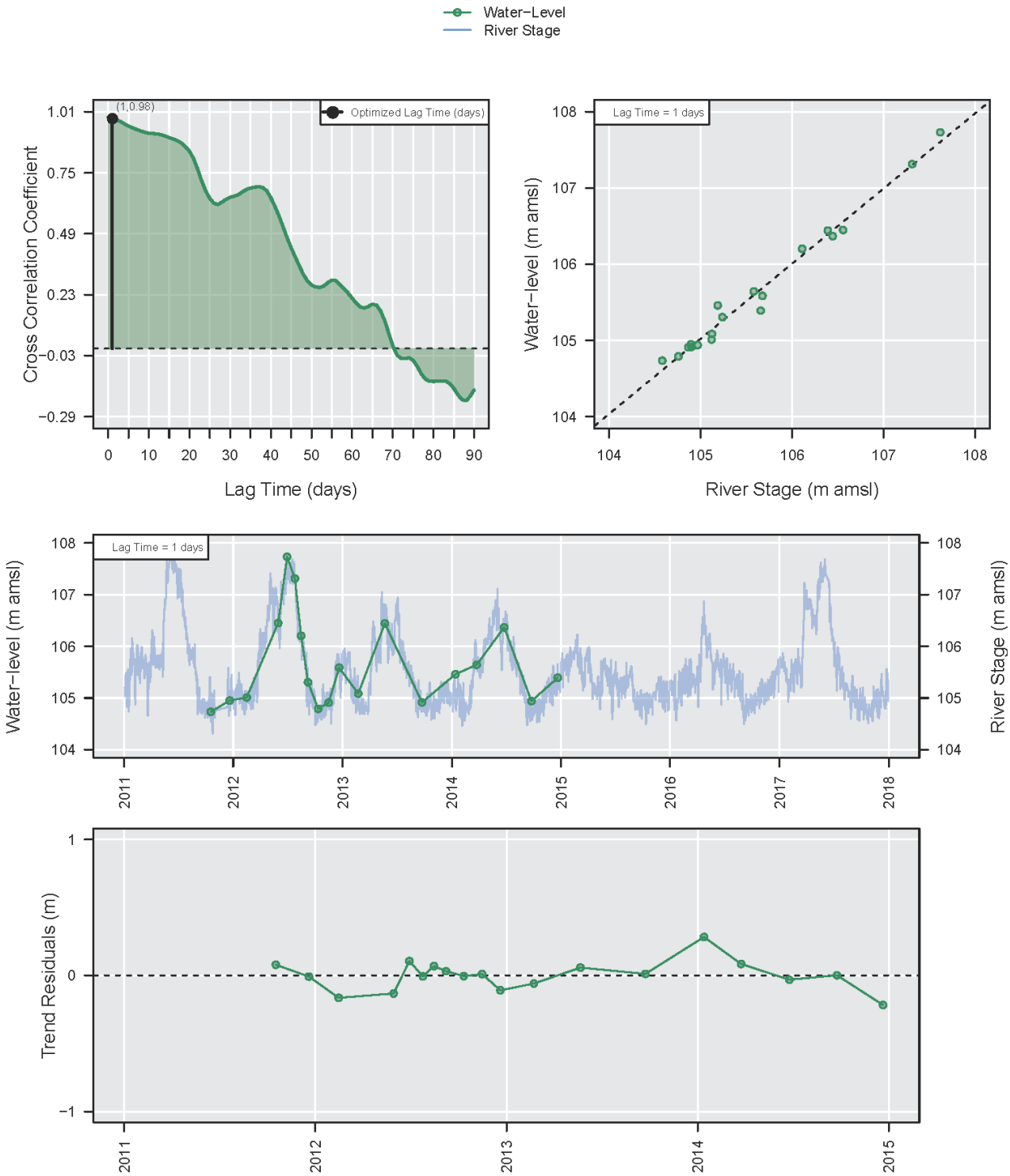

399-4-7

Significance of River Stage (p-value): 0
Distance to River: 72 m
Correlation with River Stage significant

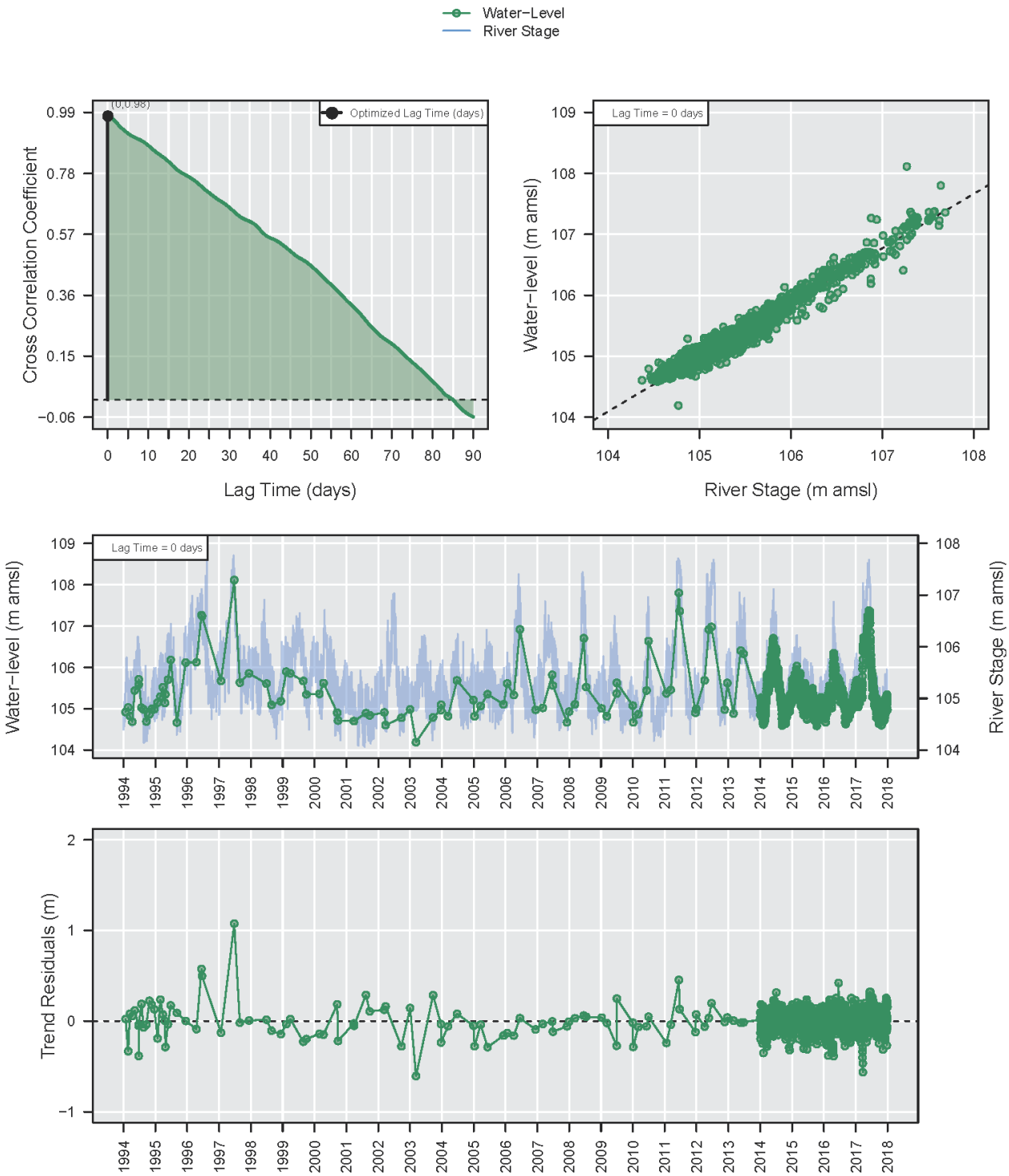

399−6−3

Significance of River Stage (p−value): 4.5e−09
Distance to River: 819 m
Correlation with River Stage significant

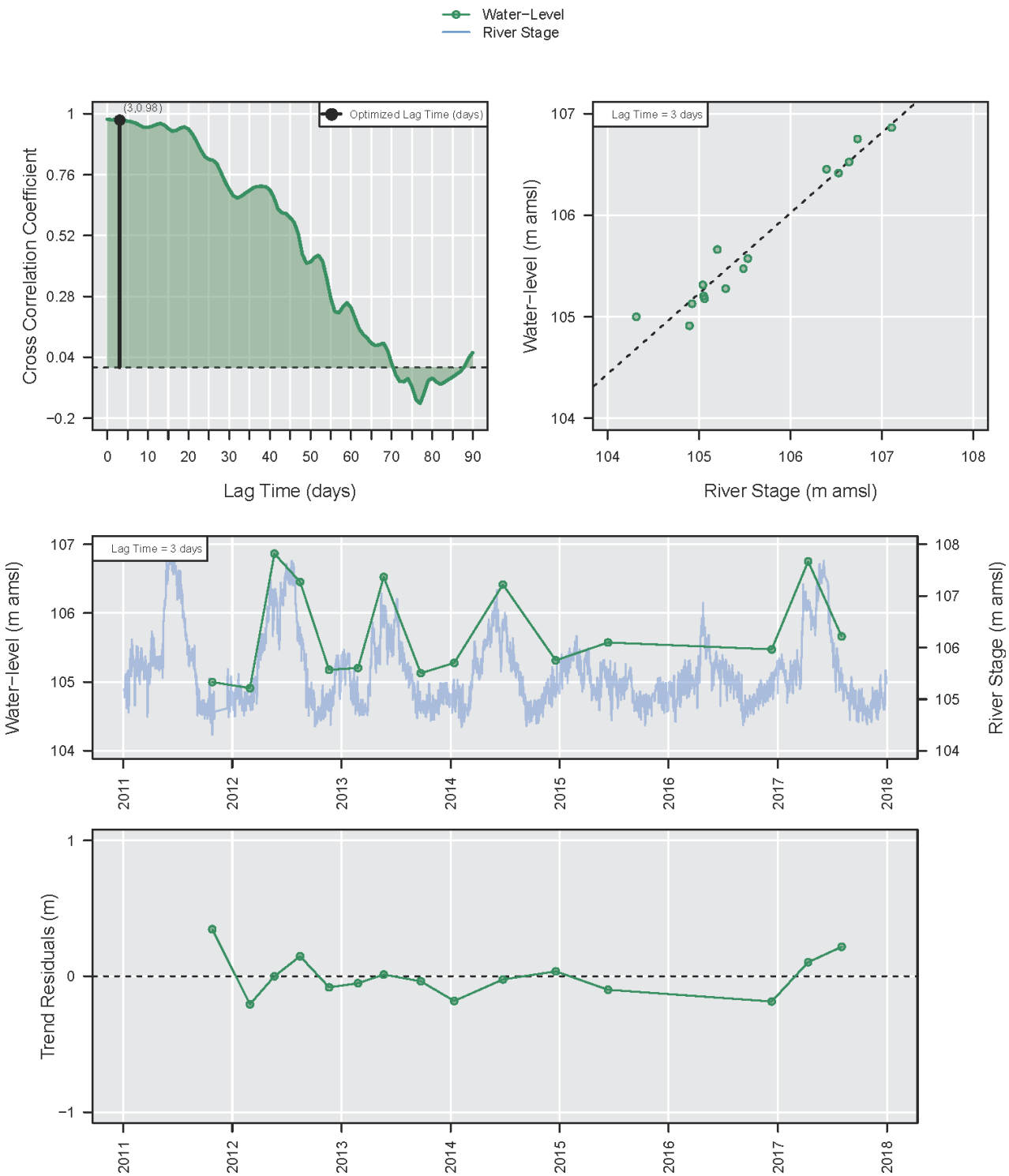

399-8-1

Significance of River Stage (p-value): 0
Distance to River: 832 m
Correlation with River Stage significant

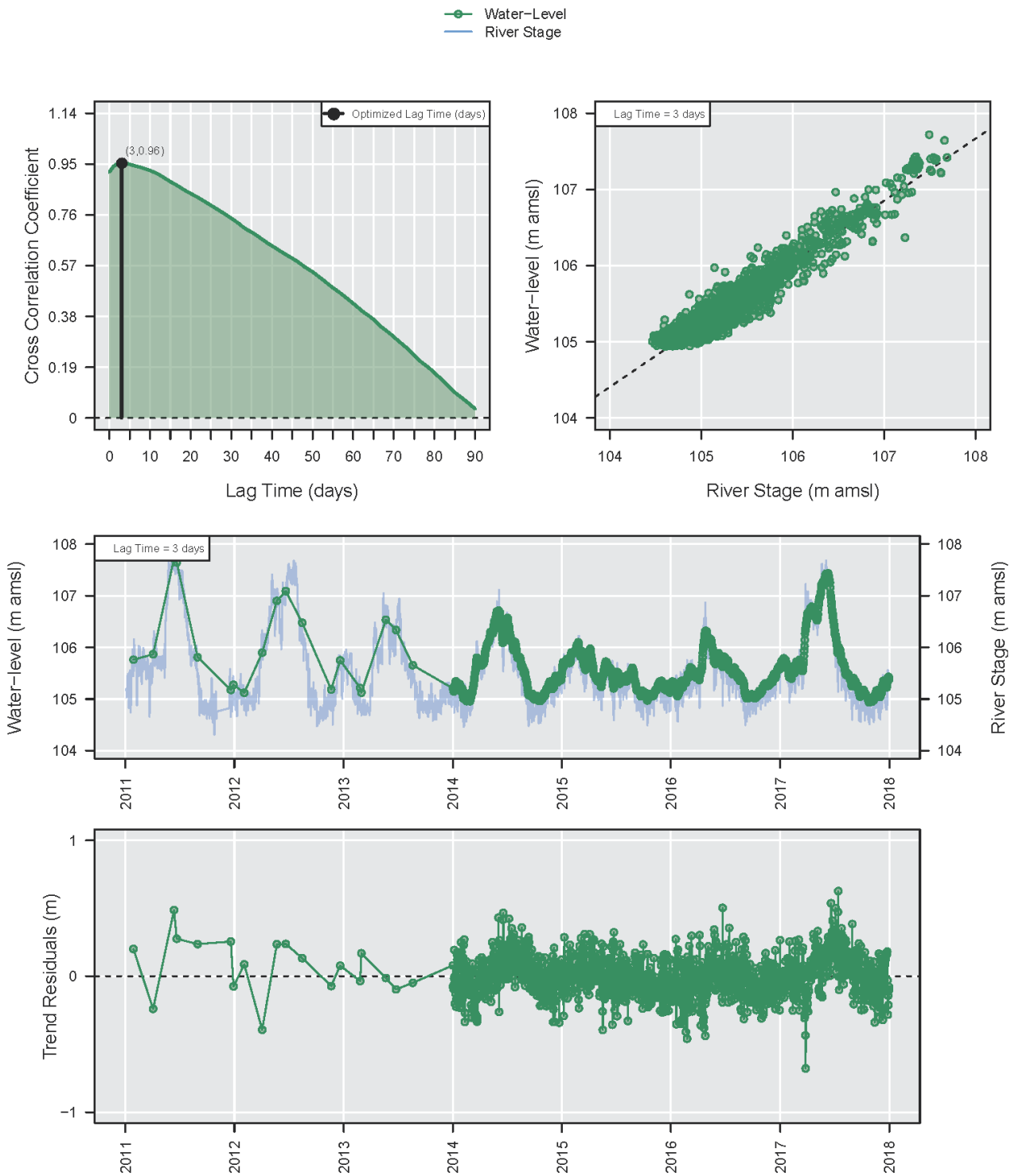

399-8-5A

Significance of River Stage (p-value): 0
Distance to River: 1046 m
Correlation with River Stage significant

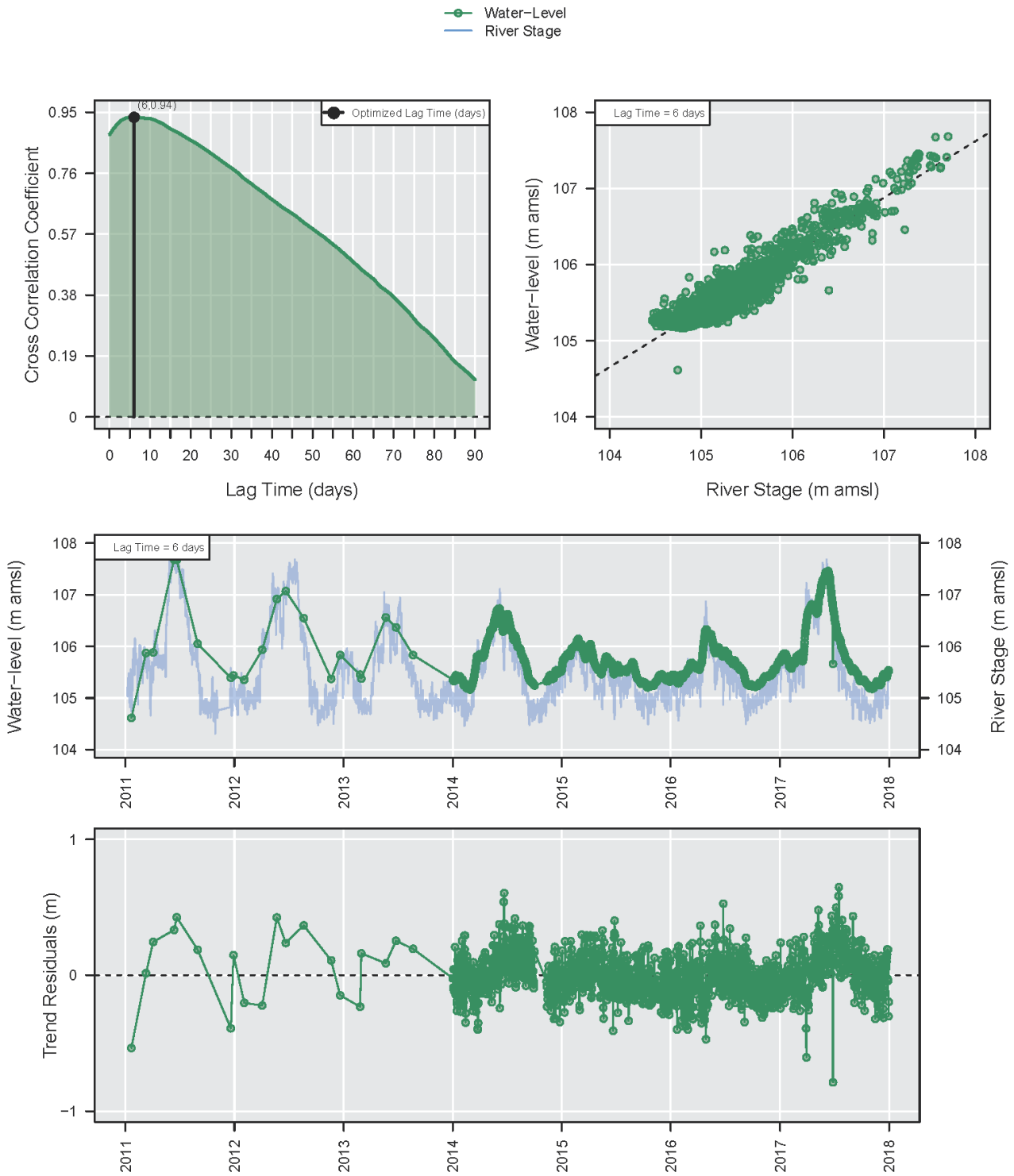

699-12-2C

Significance of River Stage (p-value): 0.016
Distance to River: 5526 m
Correlation with River Stage not significant

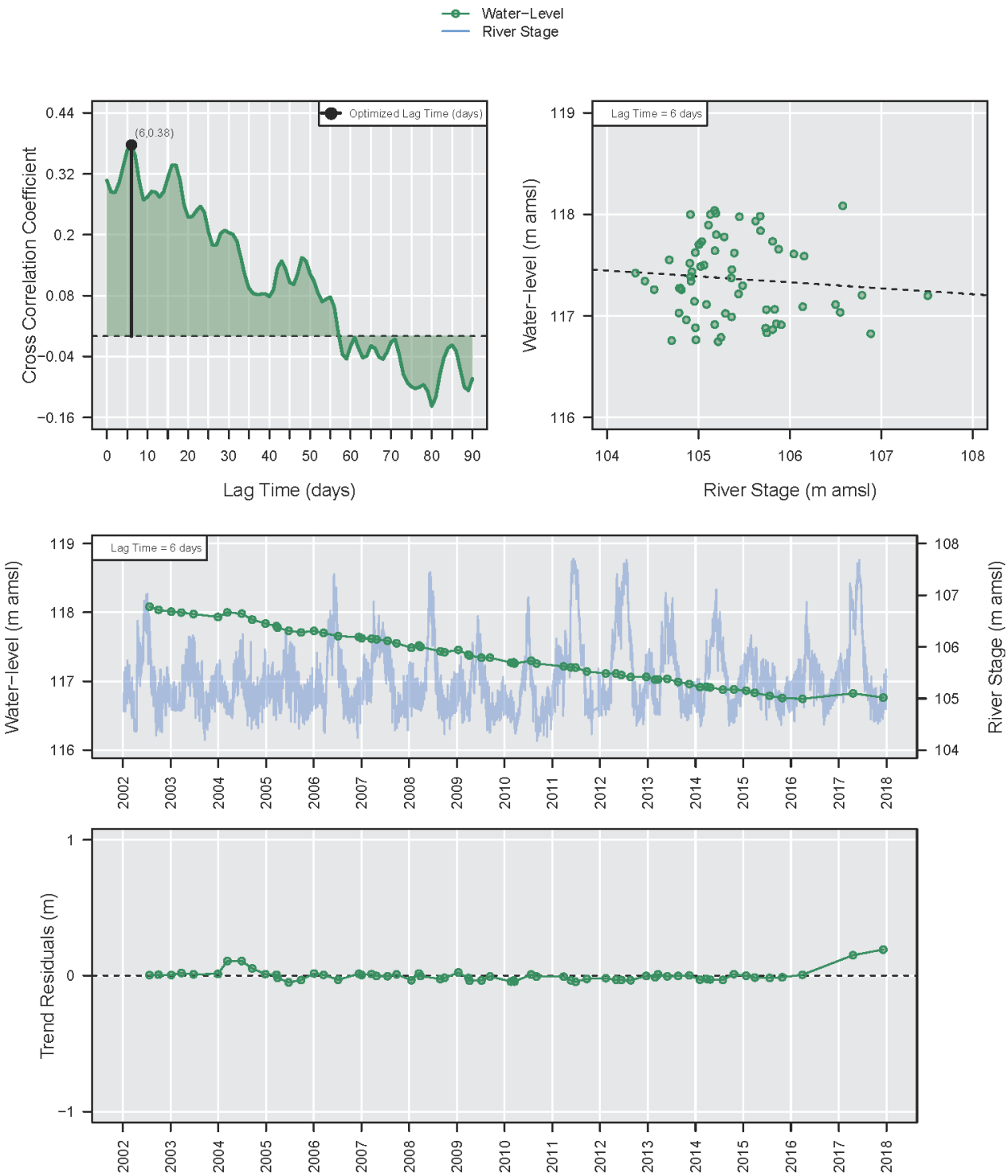

699-13-0A

Significance of River Stage (p-value): 0.12
Distance to River: 4675 m
Correlation with River Stage not significant

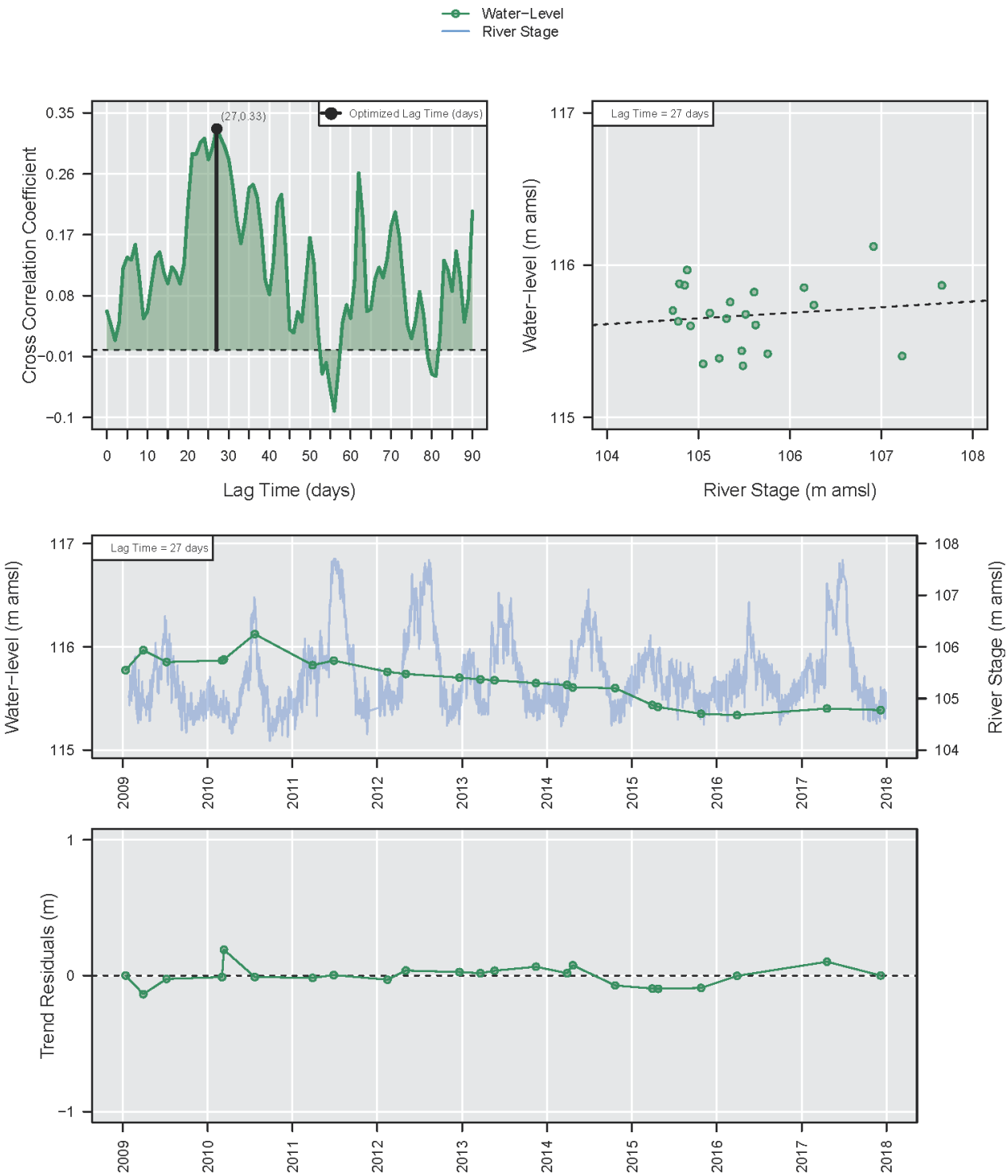

699-13-1E

Significance of River Stage (p-value): 0.47
Distance to River: 5173 m
Correlation with River Stage not significant

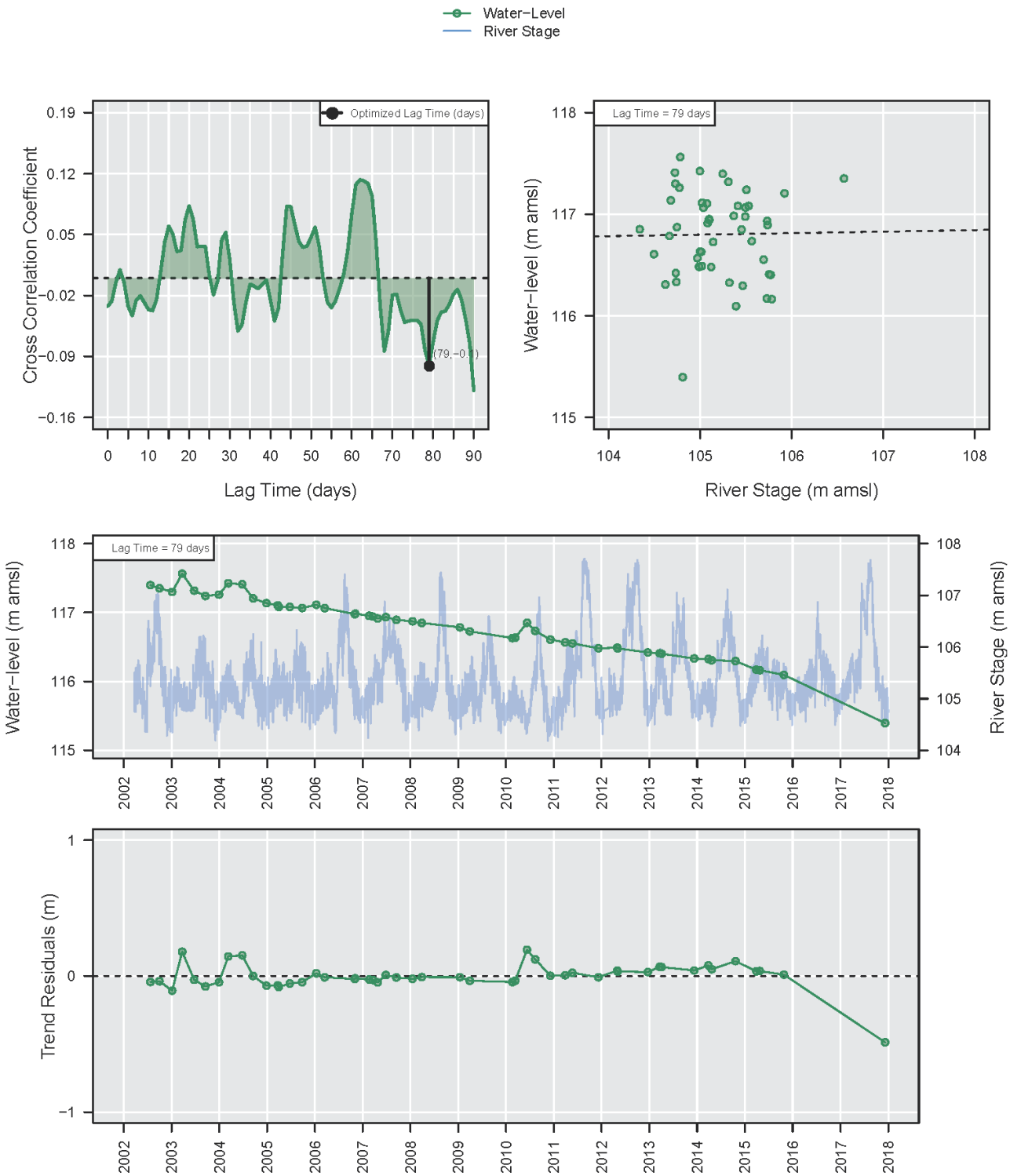

699-13-2D

Significance of River Stage (p-value): 0.0091
Distance to River: 5519 m
Correlation with River Stage not significant

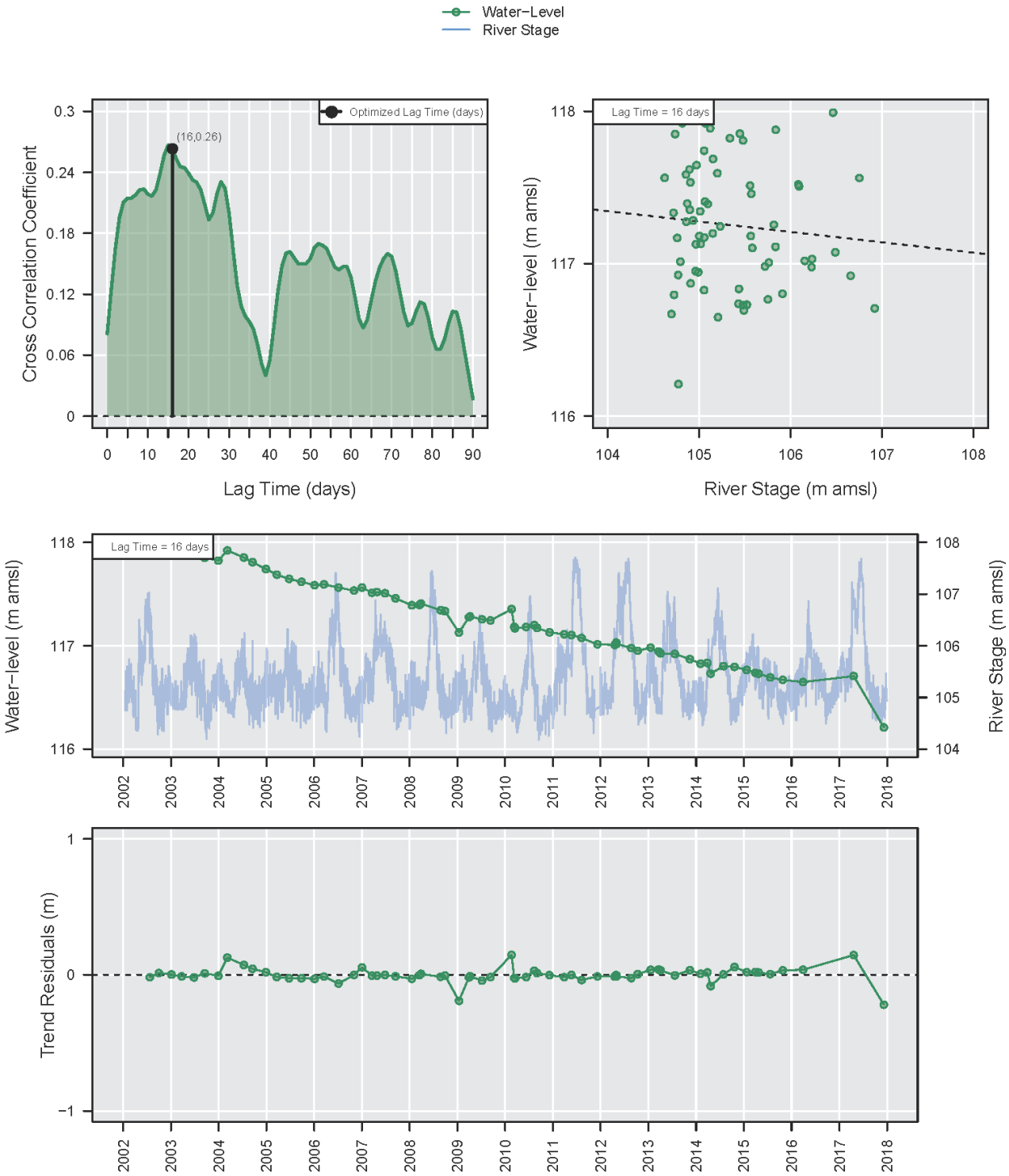

699-13-3A

Significance of River Stage (p-value): 0.23
Distance to River: 5630 m
Correlation with River Stage not significant

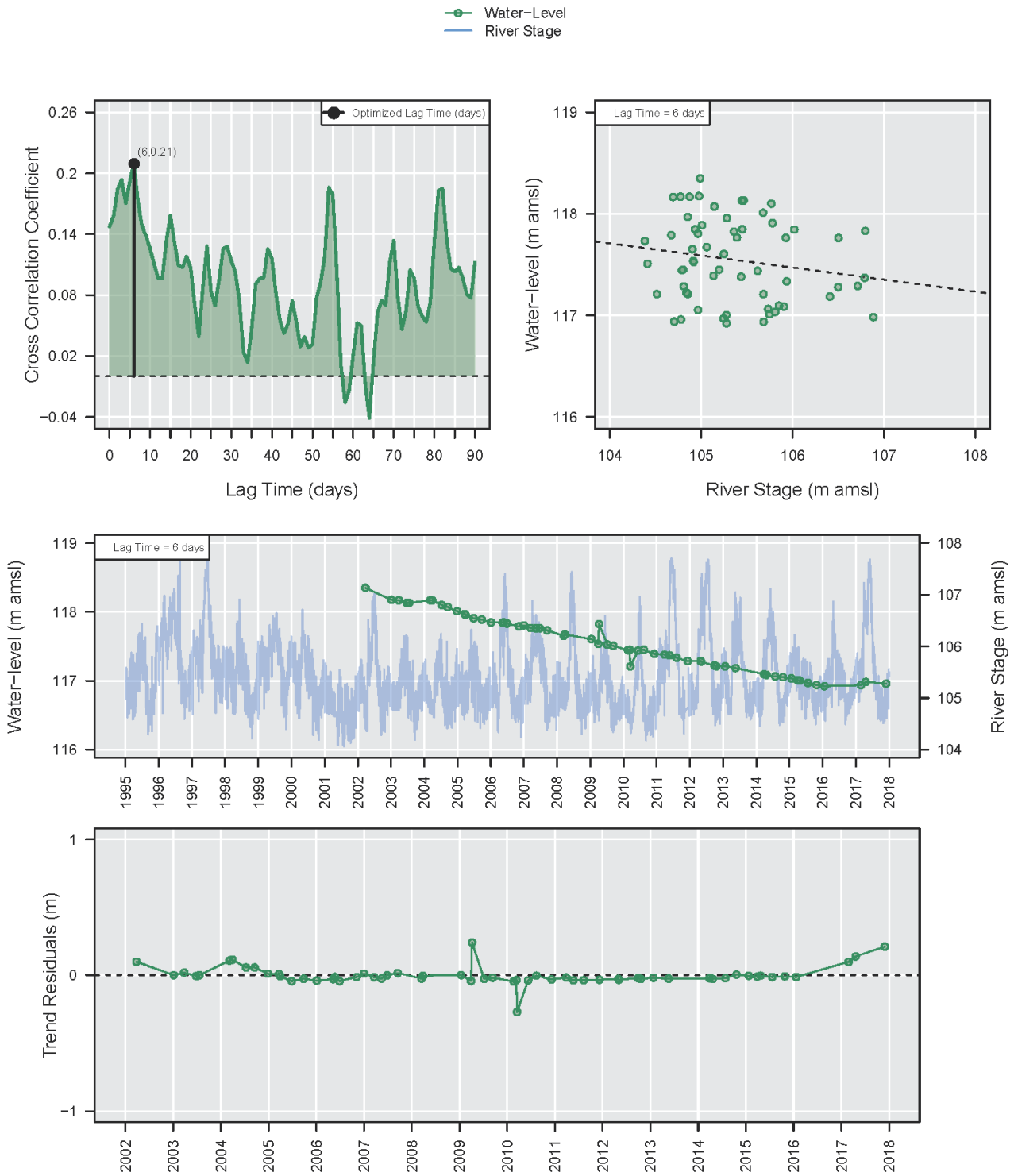

699-S6-E4B

Significance of River Stage (p-value): 0.079
Distance to River: 3438 m
Correlation with River Stage not significant

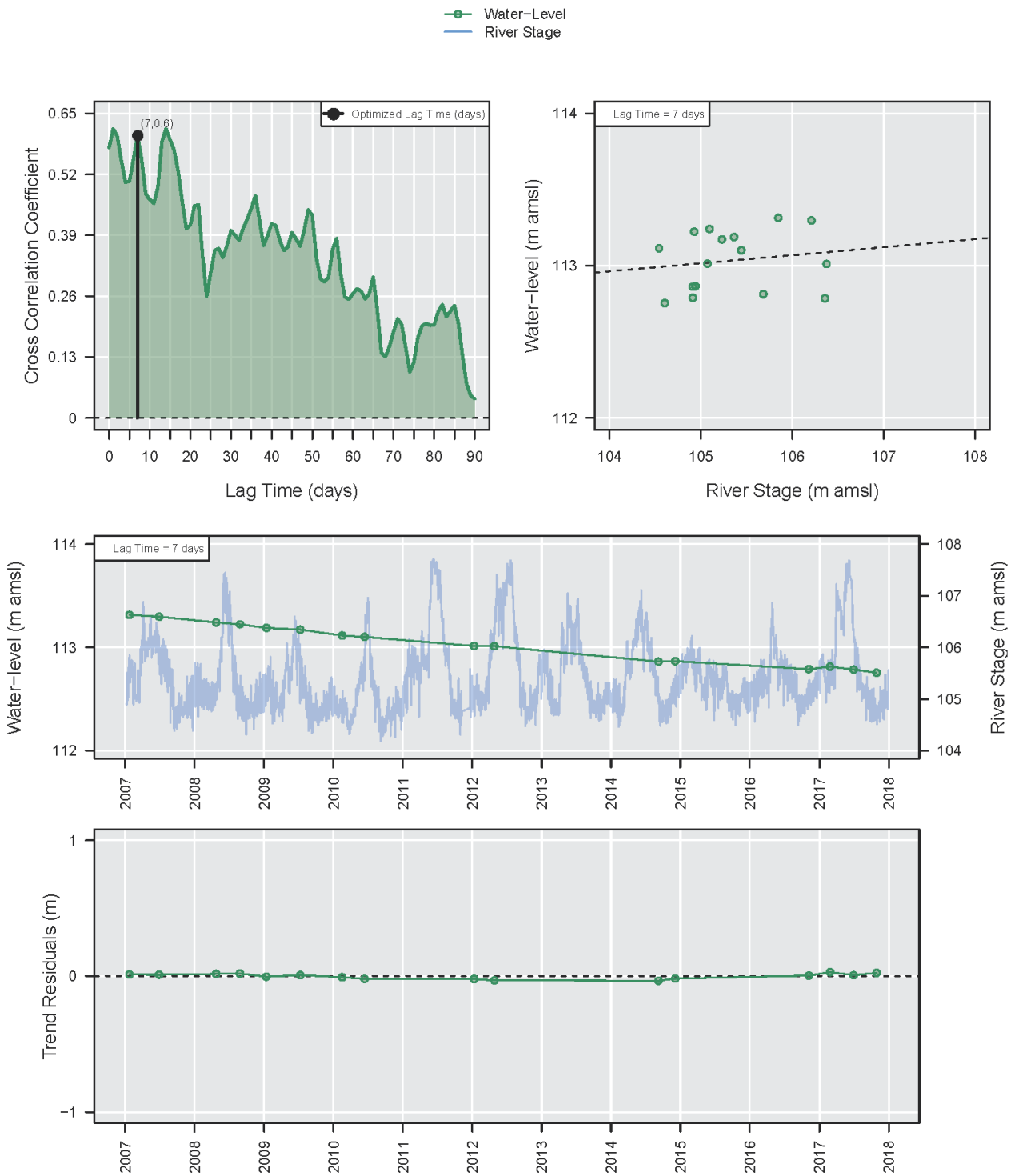

699-S6-E4E

Significance of River Stage (p-value): 0.038
Distance to River: 3518 m
Correlation with River Stage not significant

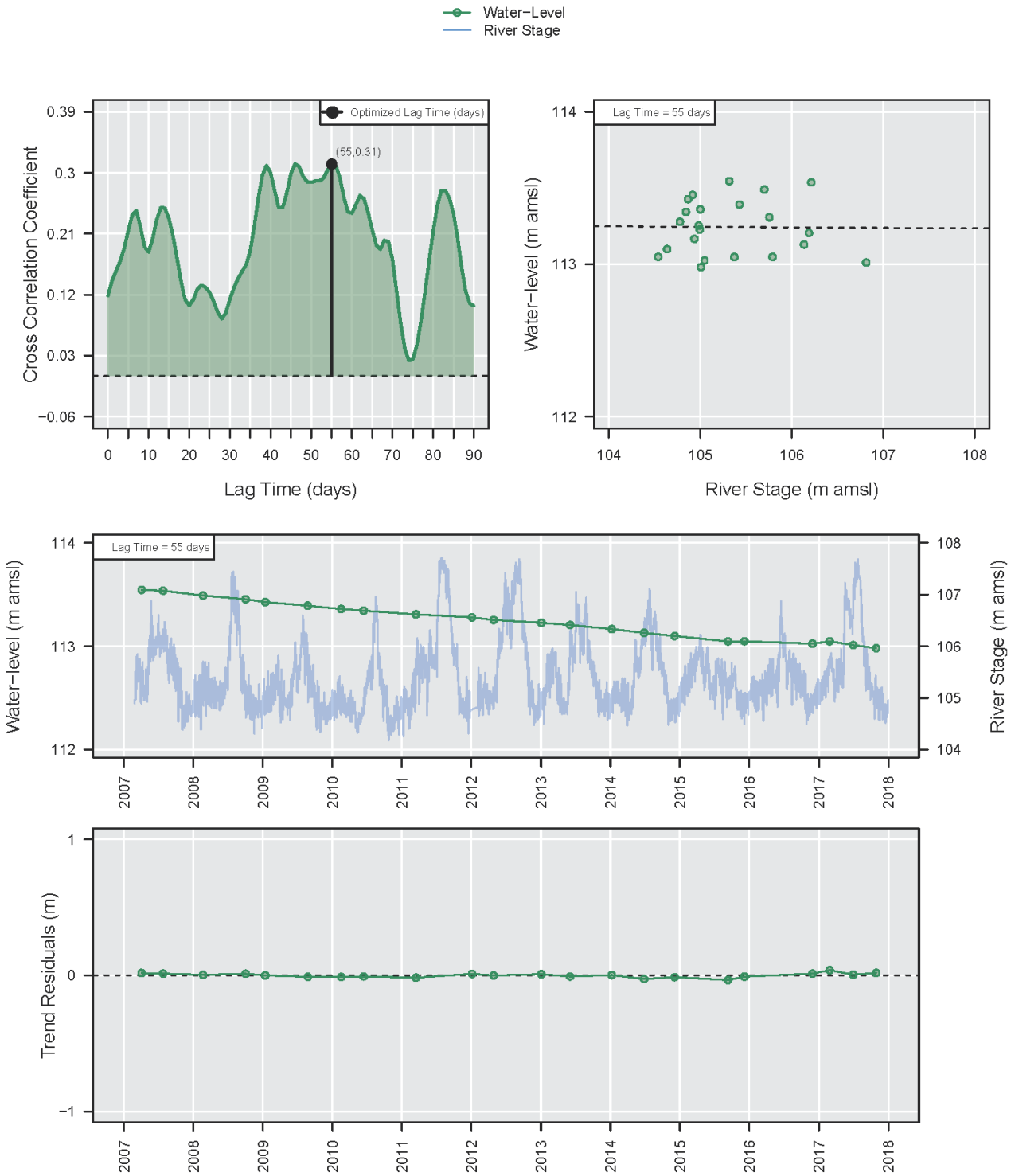

699-S6-E4K

Significance of River Stage (p-value): 0.24
Distance to River: 3689 m
Correlation with River Stage not significant

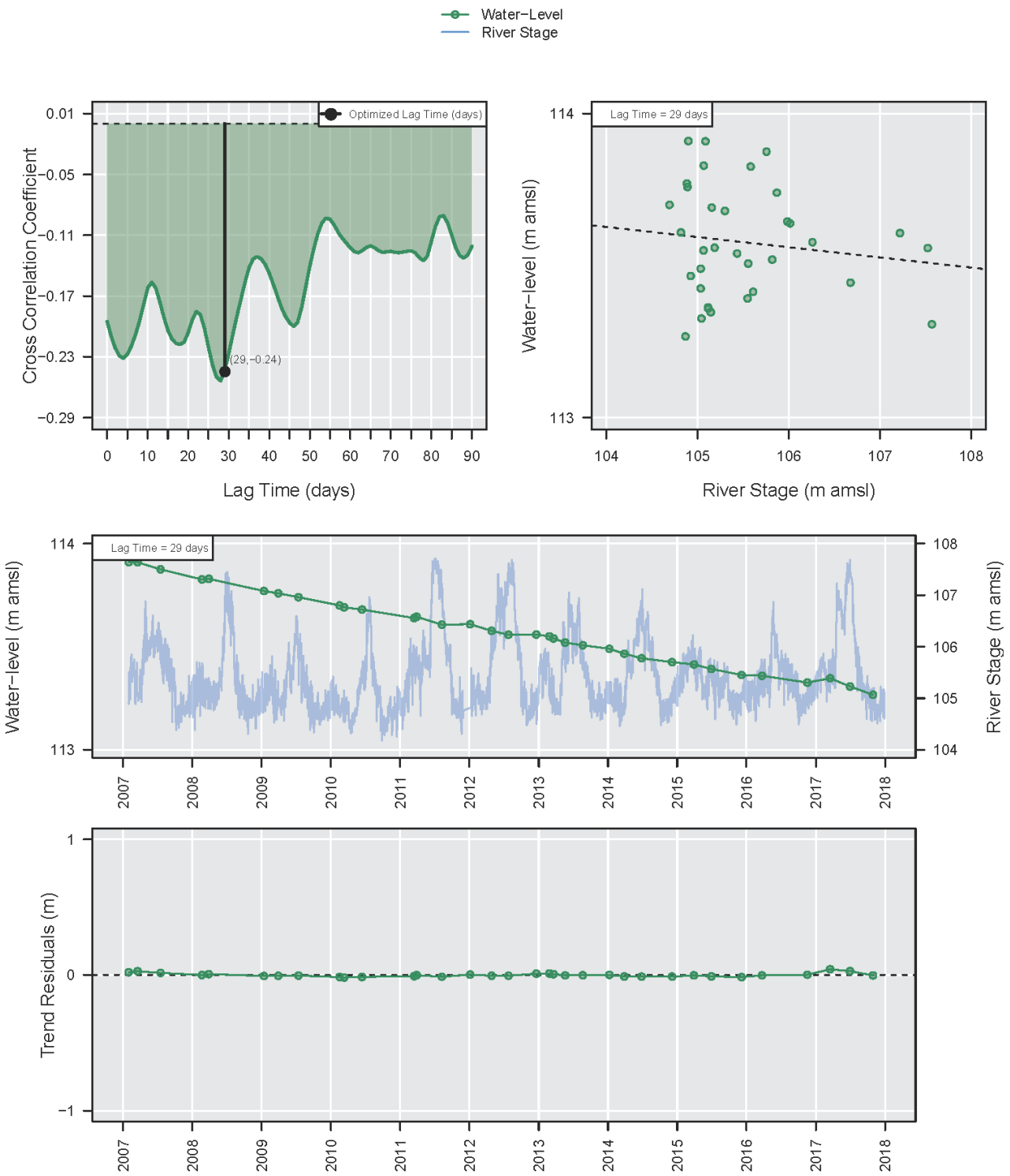

Appendix B

Plots of Results for Well-Analyte Pairs

This page intentionally left blank.

Contents

Well-Analyte Pairs Plots **B-1**

Tobit Regression Results **B-3**

cis-1,2-Dichloroethene (*cis*-1,2-DCE) B-5
Gross alpha B-9
Nitrate B-41
Trichloroethene (TCE) B-47
Tritium B-51
Uranium B-59

Yearly Mean Concentration, UCL, and LCL Results **B-91**

cis-1,2-Dichloroethene (*cis*-1,2-DCE) B-93
Gross alpha B-97
Nitrate B-127
Trichloroethene (TCE) B-133
Tritium B-137
Uranium B-145

This page intentionally left blank.

Well-Analyte Pairs Plots

Appendix B presents a series of plots showing the results from the Tobit Regression Model. There are two (2) sets of plots in this appendix: (1) Tobit Regression Results and (2) Yearly Mean Concentration, UCL, and LCL Results. An explanation of the key components of each set of plots is presented below.

Tobit Regression Results

The header of the plot presents the approximate distance of the well from the Columbia River, the number of trend analysis periods, and a table displaying the estimated lag time, p-value of the trend based on the loglikelihood ratio test (after applying the appropriate lag time), the p-value of the River Stage coefficient (if applicable), the p-value of the Date coefficient, the number of measured water level and chemistry data (number of observations), and the percent non-detects.

The plot in the upper left corner is a map displaying the location of the well.

The plot in the upper right corner displays the legend for the plots that follow.

The first plot on the figure shows a time series of the river stage (right y-axis) and the measured water level (left y-axis) (when available). On the far left of the plot is the well screen interval. The second plot on the figure shows a time series of the river stage and of the observed contaminant concentrations. Measurements that are below the minimum detectable level (MDL) (non-detects) are highlighted in red triangles. The third plot on the figure displays a time series of the fitted contaminant concentrations (calculated concentrations) and measured contaminant concentrations (observed concentrations). The fitted concentrations were determined for each day after lagging the river stage data by the optimized lag time, fitting the Tobit model, and using Equation 3.1. The Tobit parameter estimates are displayed below the plot.

Yearly MeanConcentration, UCL, and LCL Results

The header of the plot presents the approximate distance of the well from the Columbia River, the number of trend analysis periods, and a table displaying the estimated lag time, p-value of the trend based on the loglikelihood ratio test (after applying the appropriate lag time), the p-value of the River Stage coefficient (if applicable), the p-value of the Date coefficient, the number of measured water level and chemistry data (number of observations), and the percent non-detects.

The plot in the upper left corner is a map displaying the location of the well.

The plot in the upper right corner displays the legend for the plots that follow.

The plot displays a time series of contaminant concentrations for both the fitted (calculated concentration) and measured data (observed concentration). The fitted concentrations were determined after lagging the river-stage data by the optimized lag time and using Equation 3.1. Measurements that are below the MDL (non-detects) are highlighted in red triangles. The UCLs and LCLs are displayed with dashed light blue lines and the window between the UCL and LCL (the confidence interval) is highlighted in light blue. The fitted yearly mean concentration is displayed with a solid dark blue line. The target cleanup level is represented with a dashed black line. The censored regression used to determine the calculated concentration and yearly mean and UCL/LCL is presented below the graph along with the summary statistics that are based on the trend through 2017.

This page intentionally left blank.

Tobit Regression Results

This page intentionally left blank.

cis-1,2-Dichloroethene (*cis*-1,2-DCE)

This page intentionally left blank.

399−1−16B

Distance to River: 135 m
Number of Trends Calculated: 1

	WL	Conc
Est. Lag Time (days):	1	1
Significance of Trend (p−value):	0	2.4e−05
Significance of River Stage (p−value):	6.4e−94	0.93
Significance of Date (p−value):	0.059	1.9e−06
Number of Observations:	220	152
Percent NDs:		0%

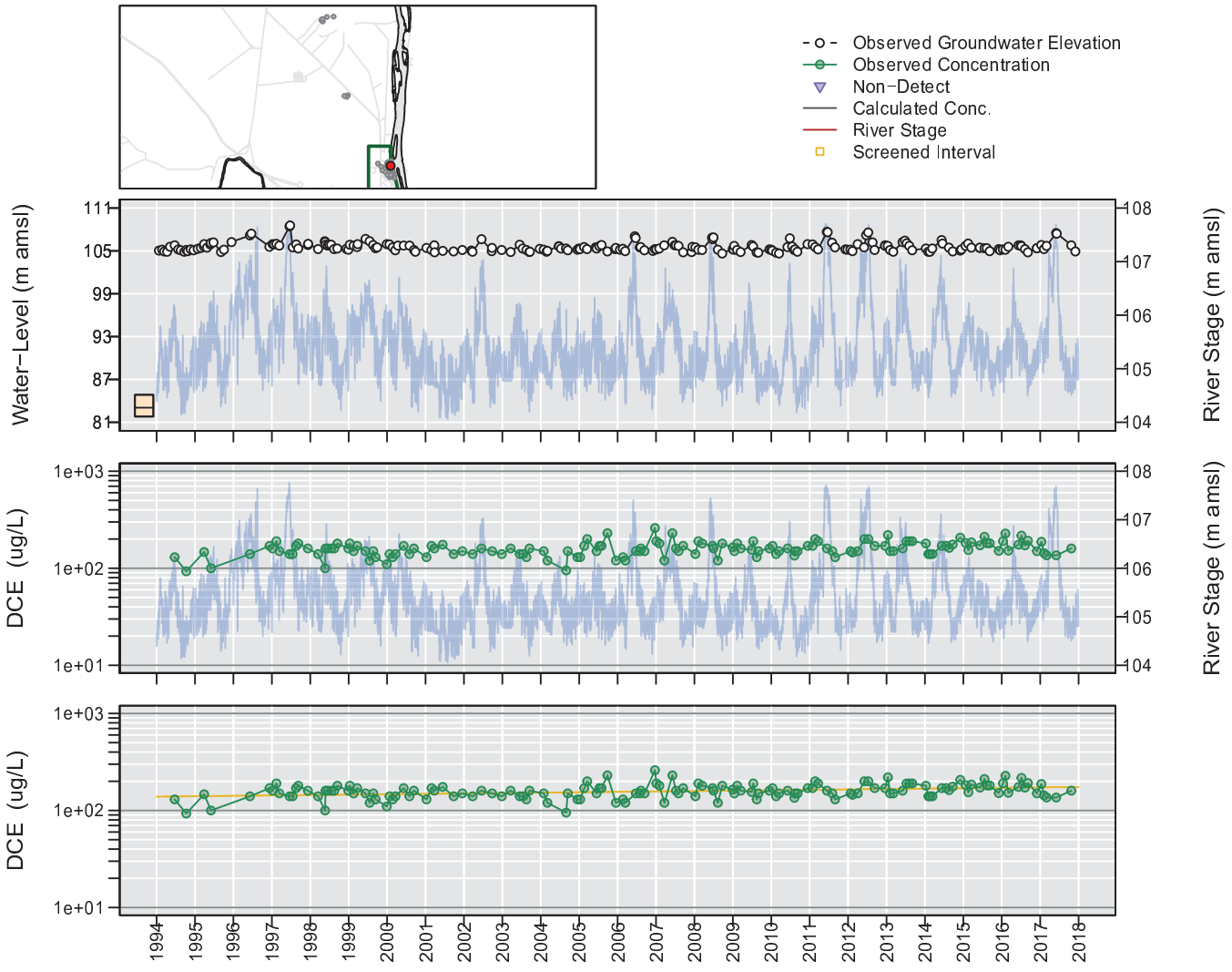

Censored Regression (Tobit) Model

ln Conc. = 0.0017 (+/− 0.02)*River Stage + 0.000026 (+/− 0.0000055)*Date + 4.5 (+/− 2.1)

399−1−57

Distance to River: 86 m
Number of Trends Calculated: 1

	WL	Conc
Est. Lag Time (days):	1	1
Significance of Trend (p−value):	4.1e−11	0.0048
Significance of River Stage (p−value):	2e−09	0.053
Significance of Date (p−value):	0.32	1.1e−05
Number of Observations:	14	8
Percent NDs:		0%

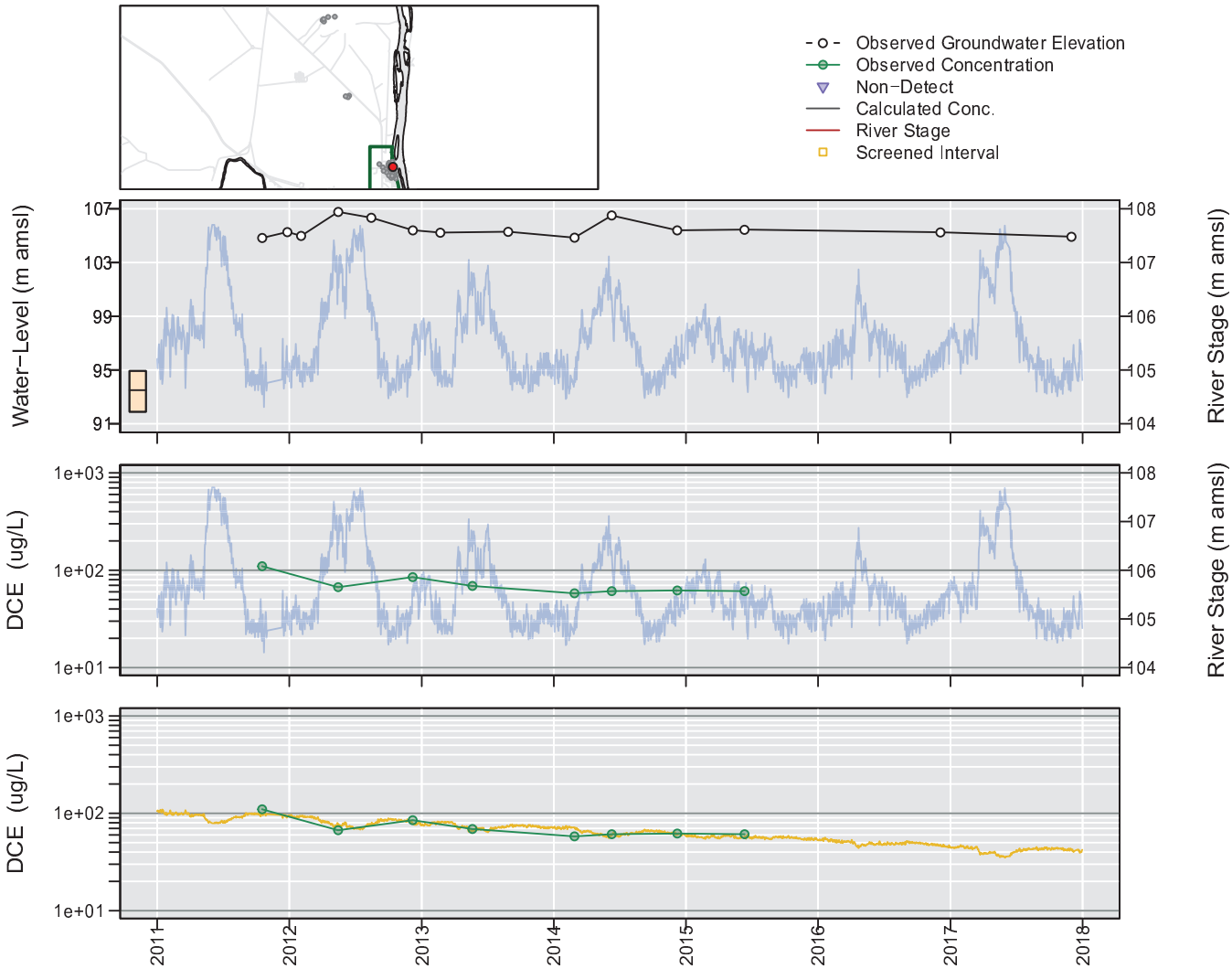

Censored Regression (Tobit) Model

ln Conc. = −0.092 (+/− 0.047)*River Stage + −0.00037 (+/− 0.000085)*Date + 20 (+/− 5.2)

Gross Alpha

This page intentionally left blank.

399−1−1

Distance to River: 76 m
Number of Trends Calculated: 1

	WL	Conc
Est. Lag Time (days):	1	1
Significance of Trend (p−value):	0	4e−08
Significance of River Stage (p−value):	1.8e−26	1.1e−19
Significance of Date (p−value):	0.11	0.0014
Number of Observations:	72	21
Percent NDs:		0%

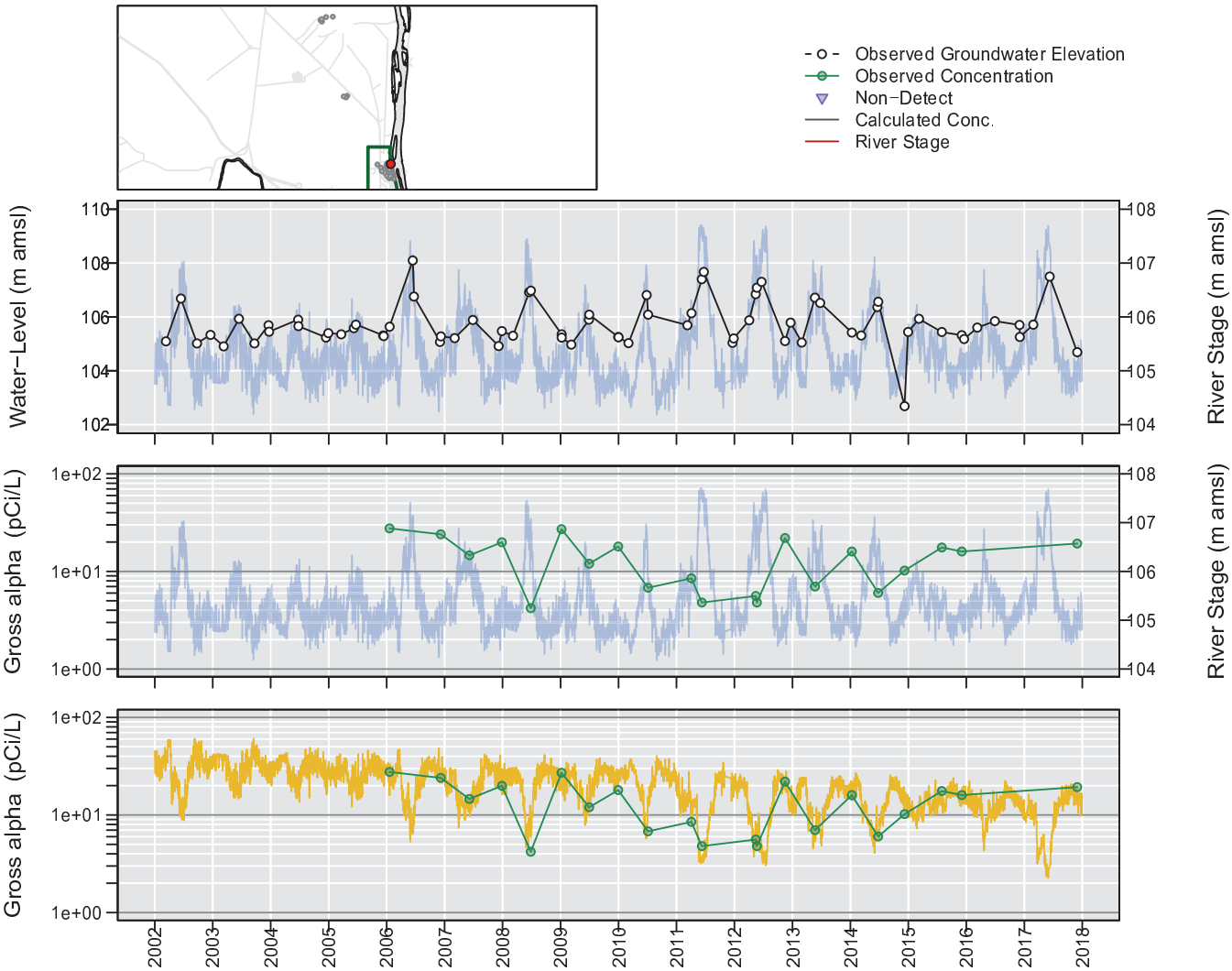

Censored Regression (Tobit) Model

ln Conc. = −0.71 (+/− 0.078)*River Stage + −0.00016 (+/− 0.000051)*Date + 80 (+/− 8.4)

399−1−10A

Distance to River: 70 m
Number of Trends Calculated: 1

	WL	Conc
Est. Lag Time (days):	0	0
Significance of Trend (p−value):	0	0.00062
Significance of River Stage (p−value):	0	0.059
Significance of Date (p−value):	0.051	3.3e−05
Number of Observations:	1662	22
Percent NDs:		0%

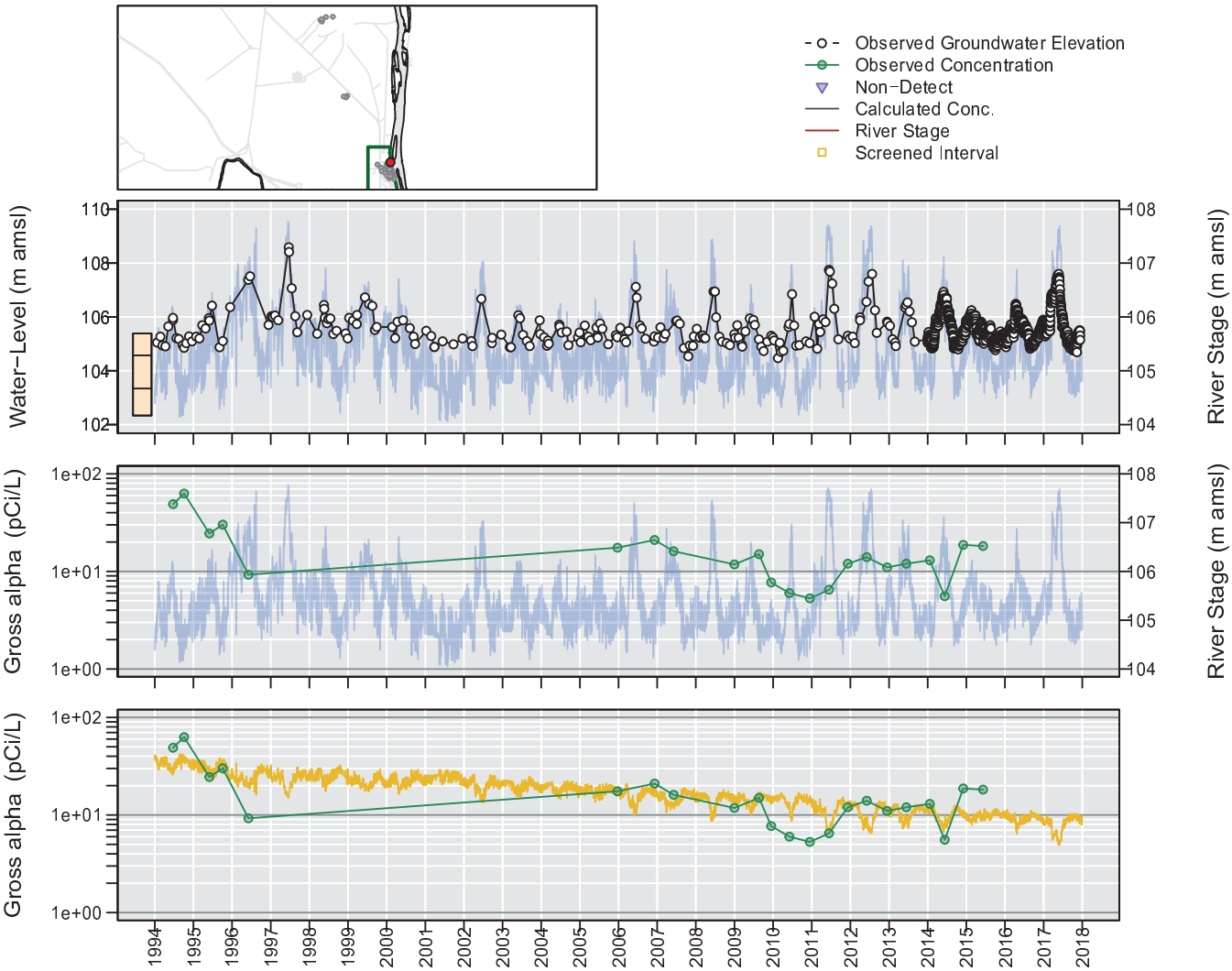

Censored Regression (Tobit) Model

ln Conc. = −0.24 (+/− 0.13)*River Stage + −0.00016 (+/− 0.000037)*Date + 30 (+/− 13)

399−1−11

Distance to River: 314 m
Number of Trends Calculated: 1

	WL	Conc
Est. Lag Time (days):	0	0
Significance of Trend (p−value):	0	5.7e−06
Significance of River Stage (p−value):	3.5e−48	2.1e−10
Significance of Date (p−value):	0.057	0.0068
Number of Observations:	113	22
Percent NDs:		5%

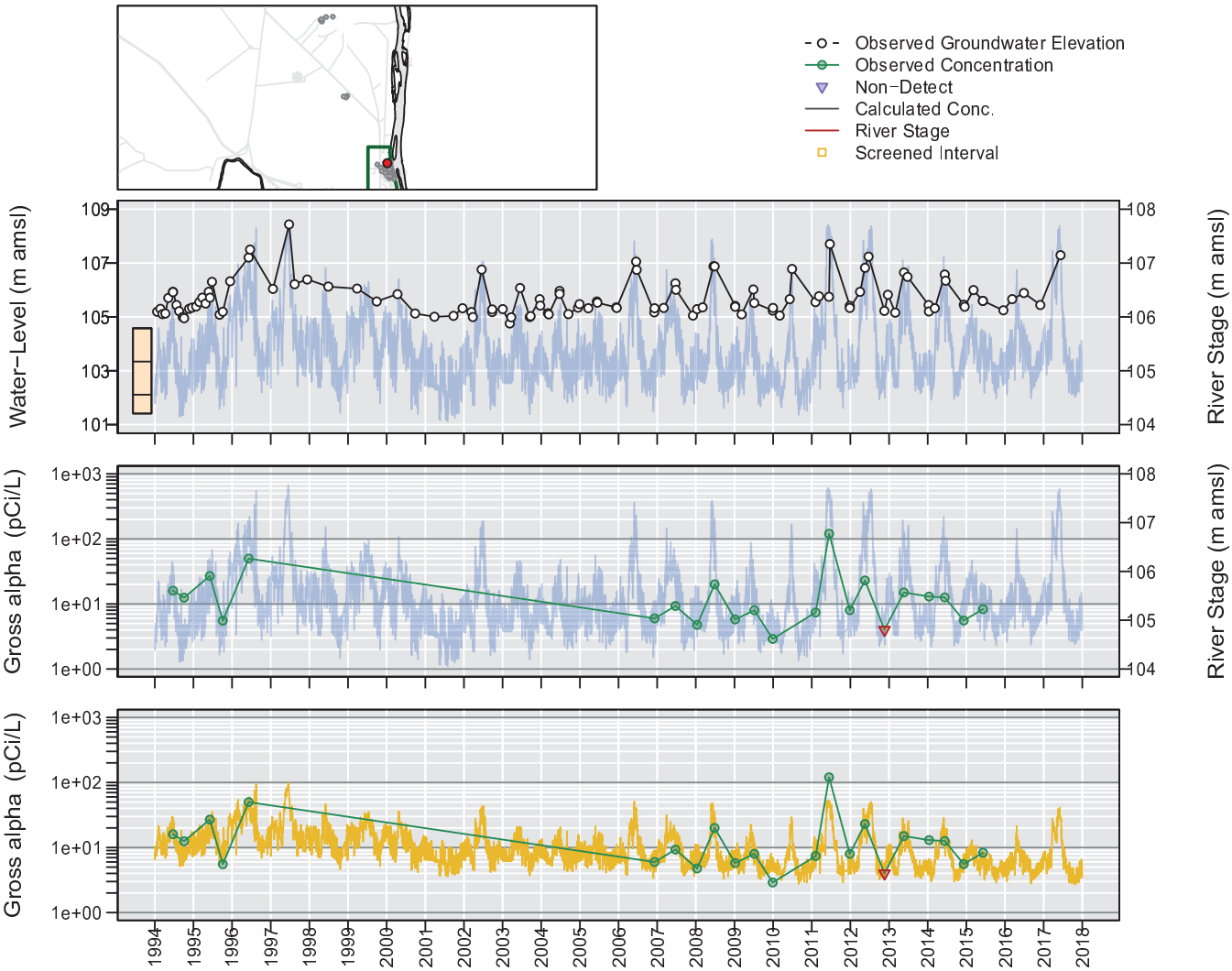

Censored Regression (Tobit) Model

ln Conc. = 0.85 (+/− 0.13)*River Stage + −0.00011 (+/− 0.000042)*Date + −86 (+/− 14)

399−1−12

Distance to River: 398 m
Number of Trends Calculated: 1

	WL	Conc
Est. Lag Time (days):	1	1
Significance of Trend (p−value):	0	5.9e−05
Significance of River Stage (p−value):	0	7e−06
Significance of Date (p−value):	0.094	0.0018
Number of Observations:	1558	21
Percent NDs:		0%

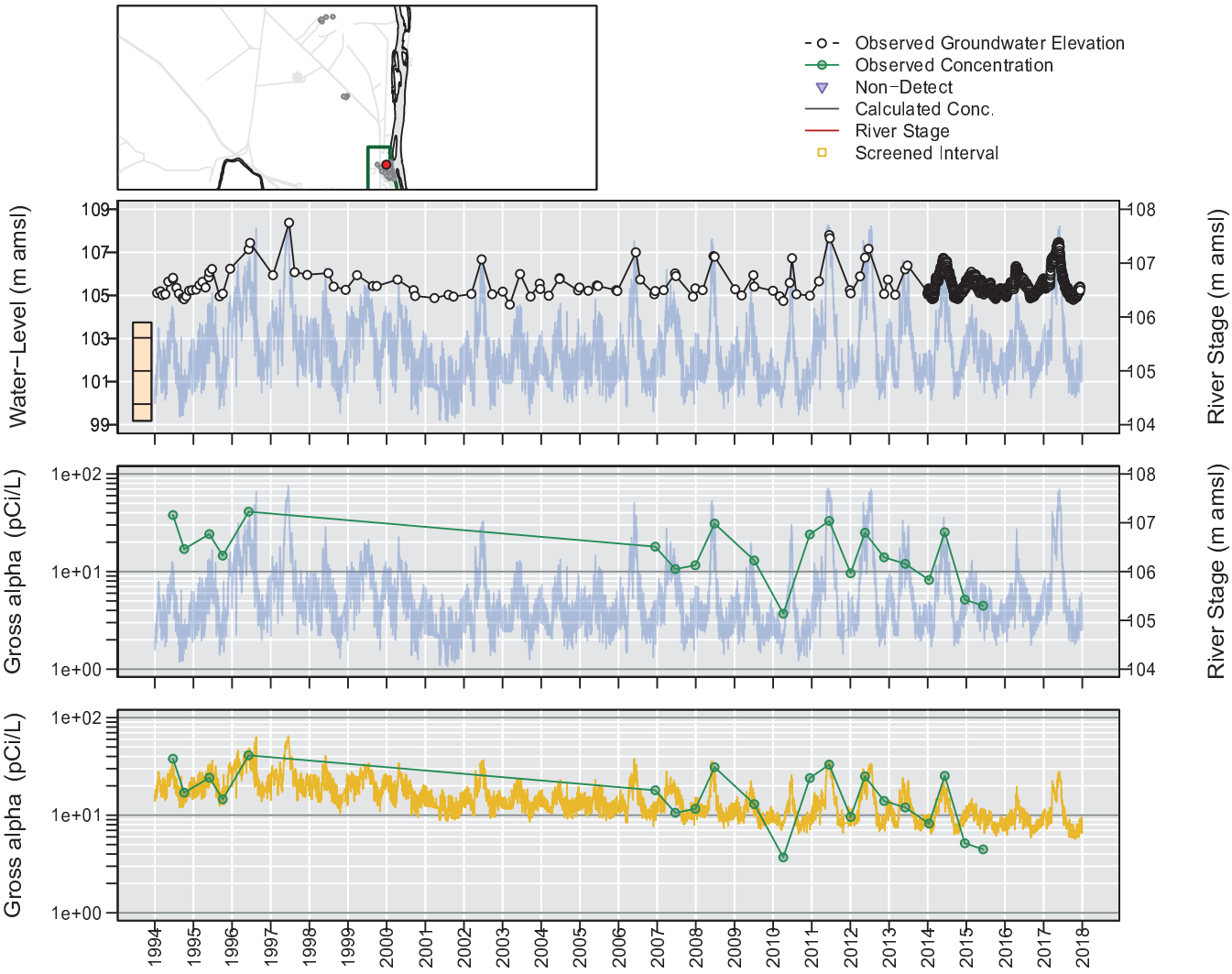

Censored Regression (Tobit) Model

ln Conc. = 0.5 (+/− 0.11)*River Stage + −0.00011 (+/− 0.000035)*Date + −48 (+/− 12)

399−1−16A

Distance to River: 141 m
Number of Trends Calculated: 1

	WL	Conc
Est. Lag Time (days):	1	1
Significance of Trend (p−value):	0	6.1e−05
Significance of River Stage (p−value):	0	6.1e−05
Significance of Date (p−value):	0.0015	0.00016
Number of Observations:	1386	24
Percent NDs:		4%

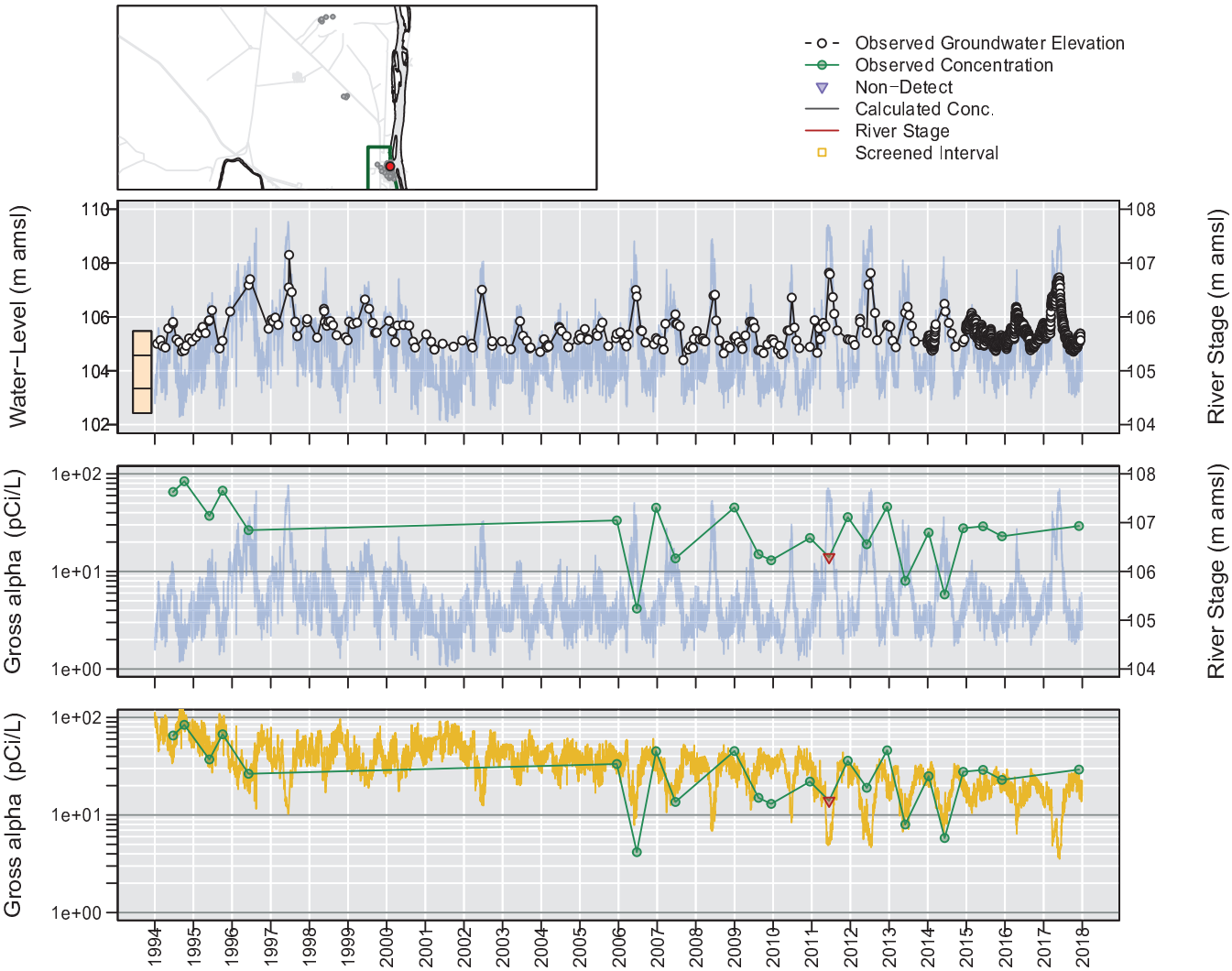

Censored Regression (Tobit) Model

ln Conc. = −0.65 (+/− 0.16)*River Stage + −0.00015 (+/− 0.000041)*Date + 74 (+/− 17)

399−1−17A

Distance to River: 344 m
Number of Trends Calculated: 3

	WL	Trend1	Trend2	Trend3
Est. Lag Time (days):	1	1	NA	NA
Significance of Trend (p−value):	0	9.4e−05	NA	NA
Significance of River Stage (p−value):	0	3.2e−06	NA	NA
Significance of Date (p−value):	0.0029	0.12	NA	NA
Number of Observations:	2312	44	3	2
Percent NDs:		0%	33%	0%

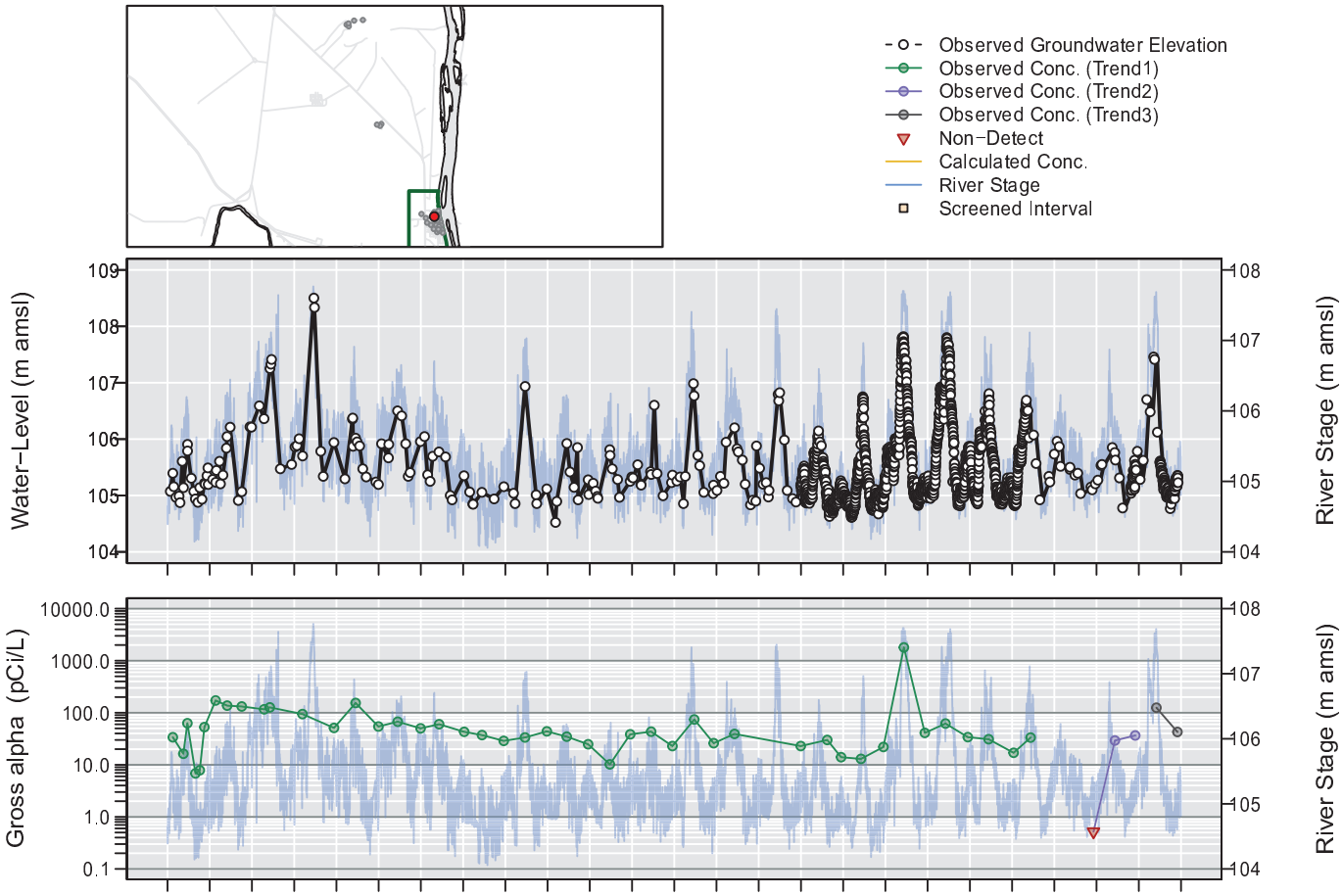

No Regression Analysis Performed

399−1−2

Distance to River: 386 m
Number of Trends Calculated: 1

	WL	Conc
Est. Lag Time (days):	1	1
Significance of Trend (p−value):	0	1.1e−10
Significance of River Stage (p−value):	0	1.5e−15
Significance of Date (p−value):	3.9e−06	0.0068
Number of Observations:	3312	48
Percent NDs:		12%

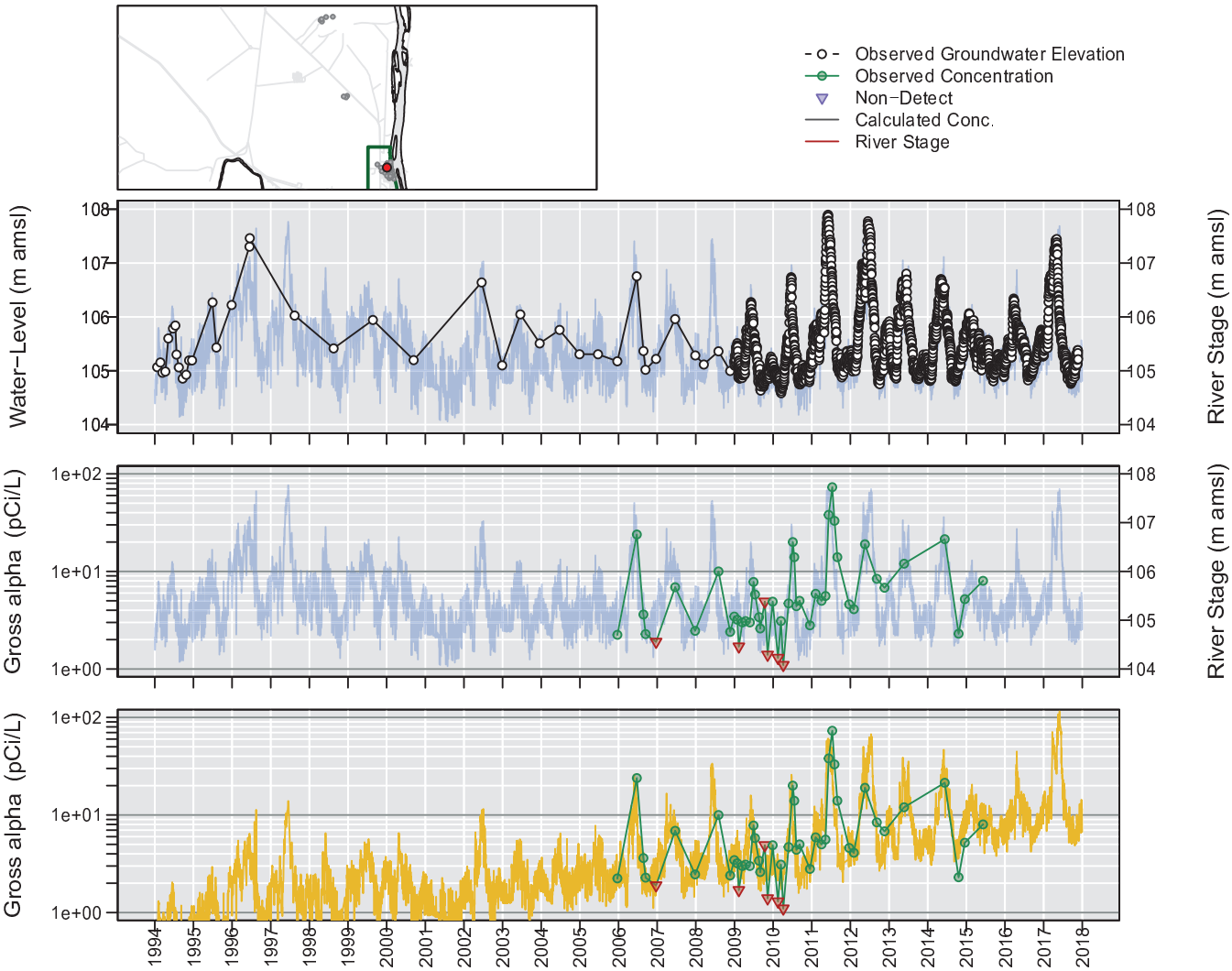

Censored Regression (Tobit) Model

ln Conc. = 1 (+/− 0.13)*River Stage + 0.0003 (+/− 0.00011)*Date + −110 (+/− 13)

399−1−21A

Distance to River: 340 m
Number of Trends Calculated: 1

	WL	Conc
Est. Lag Time (days):	1	1
Significance of Trend (p−value):	0	0.007
Significance of River Stage (p−value):	0	0.0011
Significance of Date (p−value):	0.097	0.98
Number of Observations:	1852	48
Percent NDs:		0%

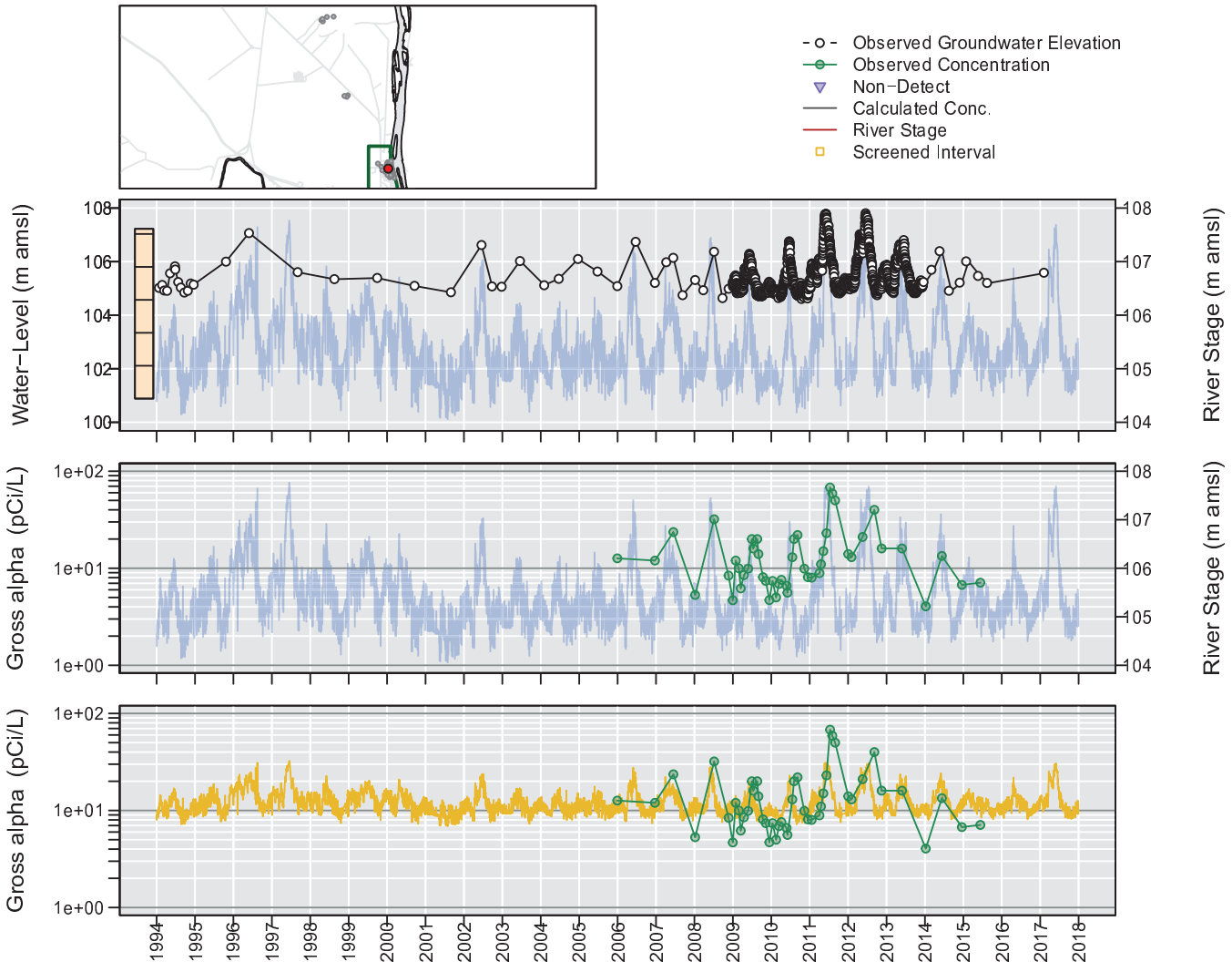

Censored Regression (Tobit) Model

Trend Not Significant

399−1−55

Distance to River: 295 m
Number of Trends Calculated: 3

	WL	Trend1	Trend2	Trend3
Est. Lag Time (days):	0	0	0	0
Significance of Trend (p−value):	0	0.0019	NA	NA
Significance of River Stage (p−value):	5.5e−19	8.1e−10	NA	NA
Significance of Date (p−value):	0.039	0.56	NA	NA
Number of Observations:	23	6	1	0
Percent NDs:		0%	0%	NaN%

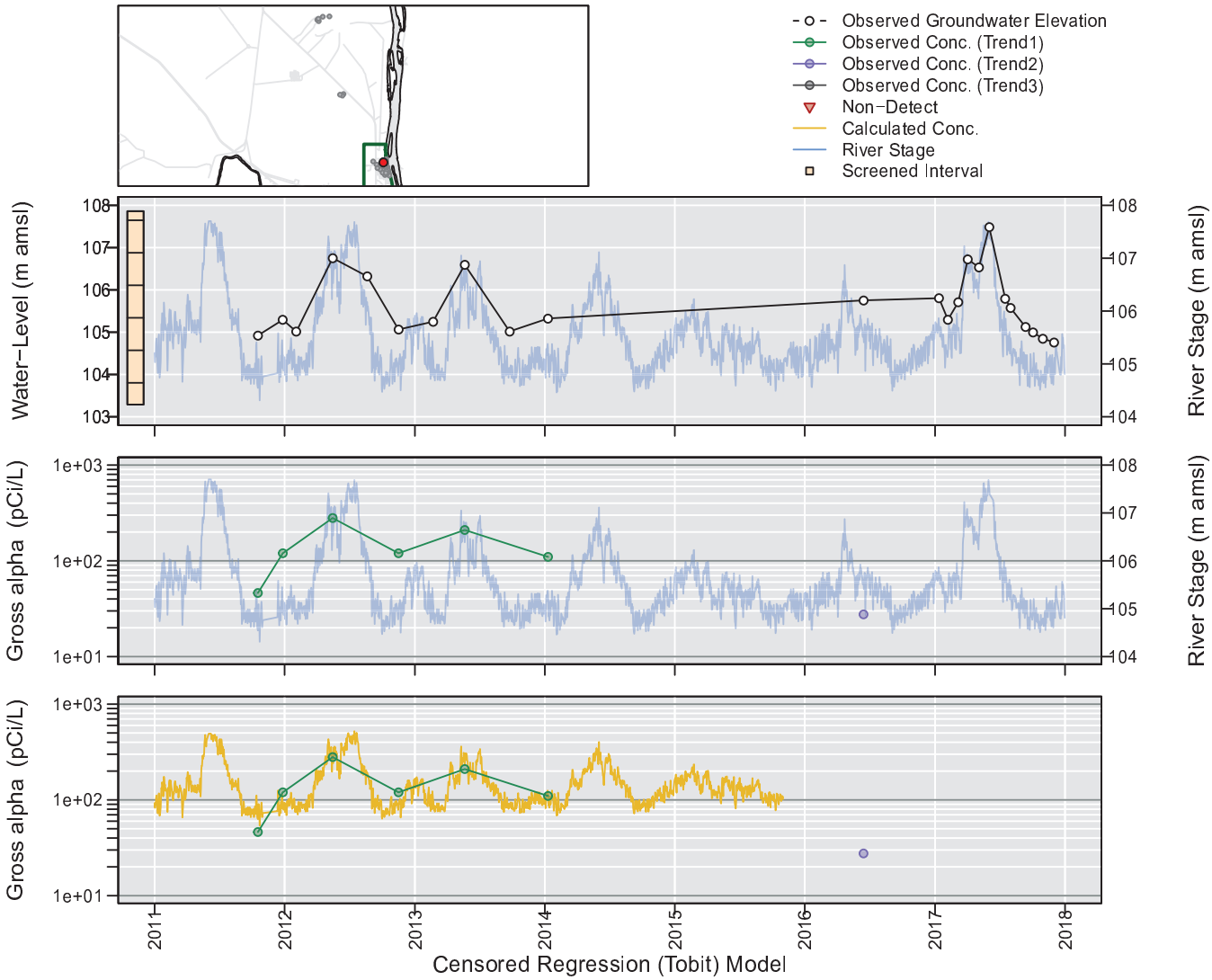

Trend1:
Trend Not Significant
Trend2:
No Trend Analysis Performed
Trend3:
No Trend Analysis Performed

399−1−7

Distance to River: 209 m
Number of Trends Calculated: 3

	WL	Trend1	Trend2	Trend3
Est. Lag Time (days):	1	1	NA	NA
Significance of Trend (p−value):	0	0.92	NA	NA
Significance of River Stage (p−value):	0	0.68	NA	NA
Significance of Date (p−value):	0.26	0.93	NA	NA
Number of Observations:	3247	16	3	1
Percent NDs:		0%	0%	0%

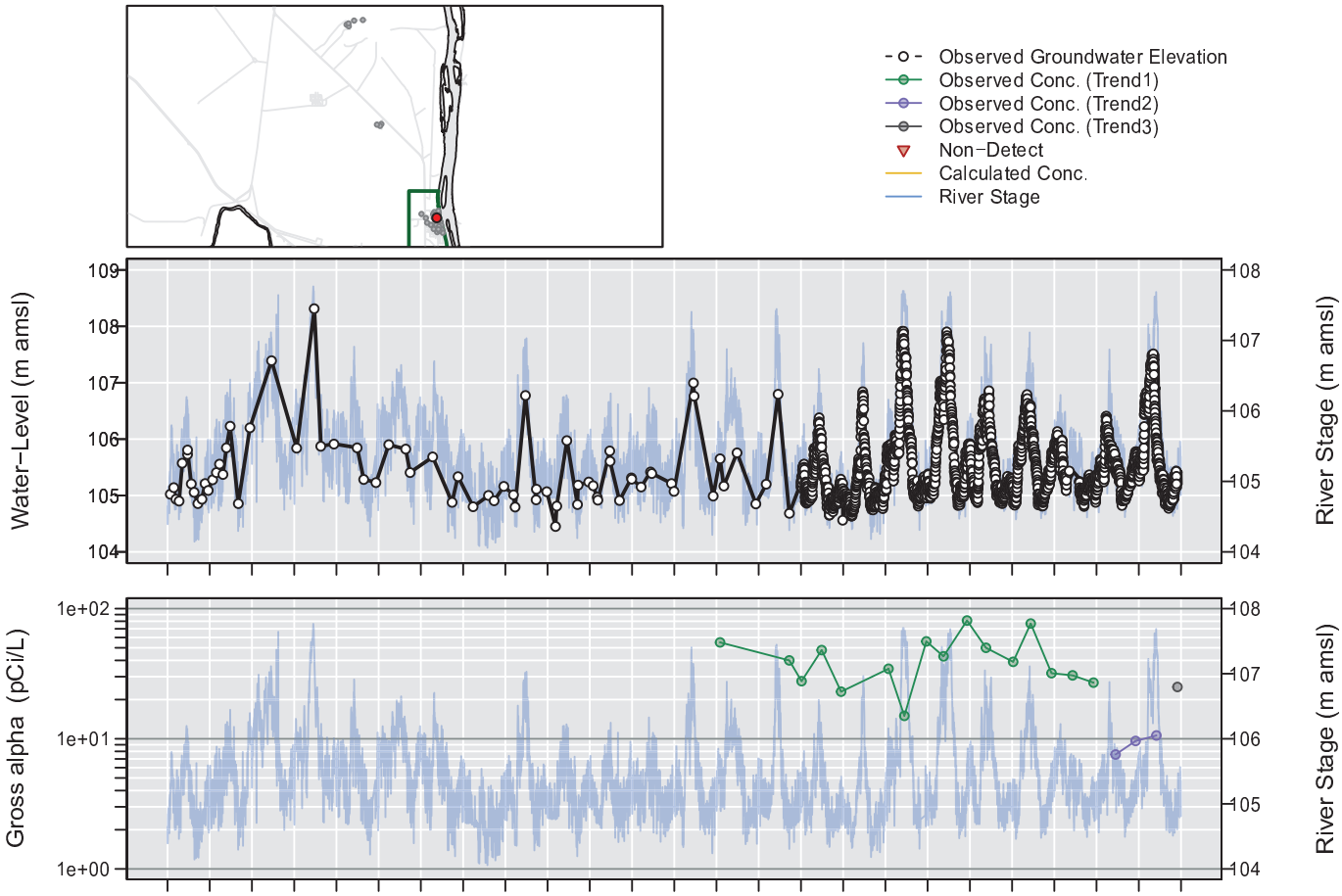

No Regression Analysis Performed

399−2−1

Distance to River: 57 m
Number of Trends Calculated: 1

	WL	Conc
Est. Lag Time (days):	1	1
Significance of Trend (p−value):	0	1.2e−08
Significance of River Stage (p−value):	6.6e−67	3.1e−16
Significance of Date (p−value):	0.6	0.0015
Number of Observations:	133	27
Percent NDs:		0%

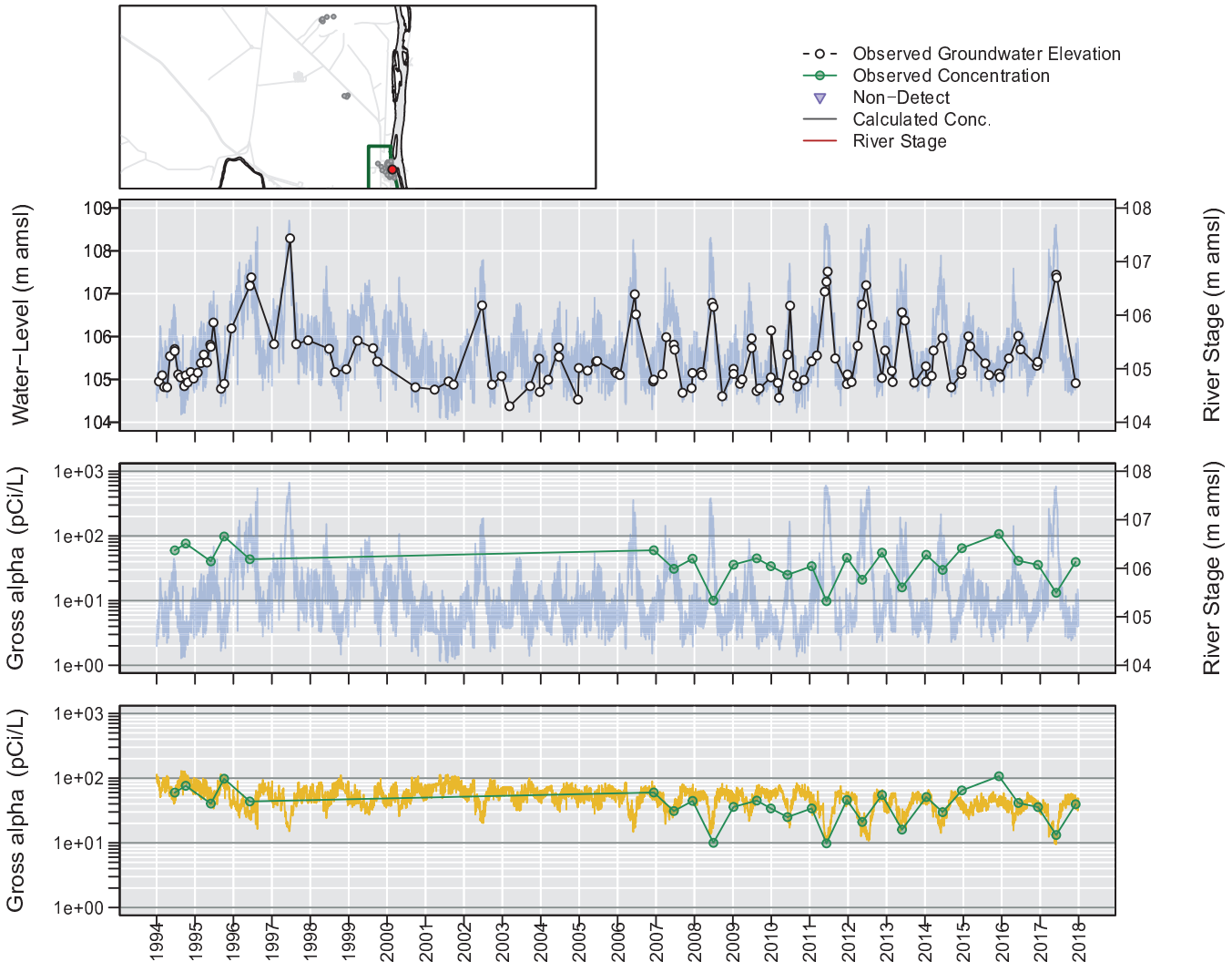

Censored Regression (Tobit) Model

ln Conc. = −0.57 (+/− 0.07)*River Stage + −0.00007 (+/− 0.000022)*Date + 65 (+/− 7.4)

399−2−2

Distance to River: 98 m
Number of Trends Calculated: 1

	WL	Conc
Est. Lag Time (days):	1	1
Significance of Trend (p−value):	0	2e−05
Significance of River Stage (p−value):	0	1.2e−09
Significance of Date (p−value):	0.075	0.15
Number of Observations:	1527	21
Percent NDs:		0%

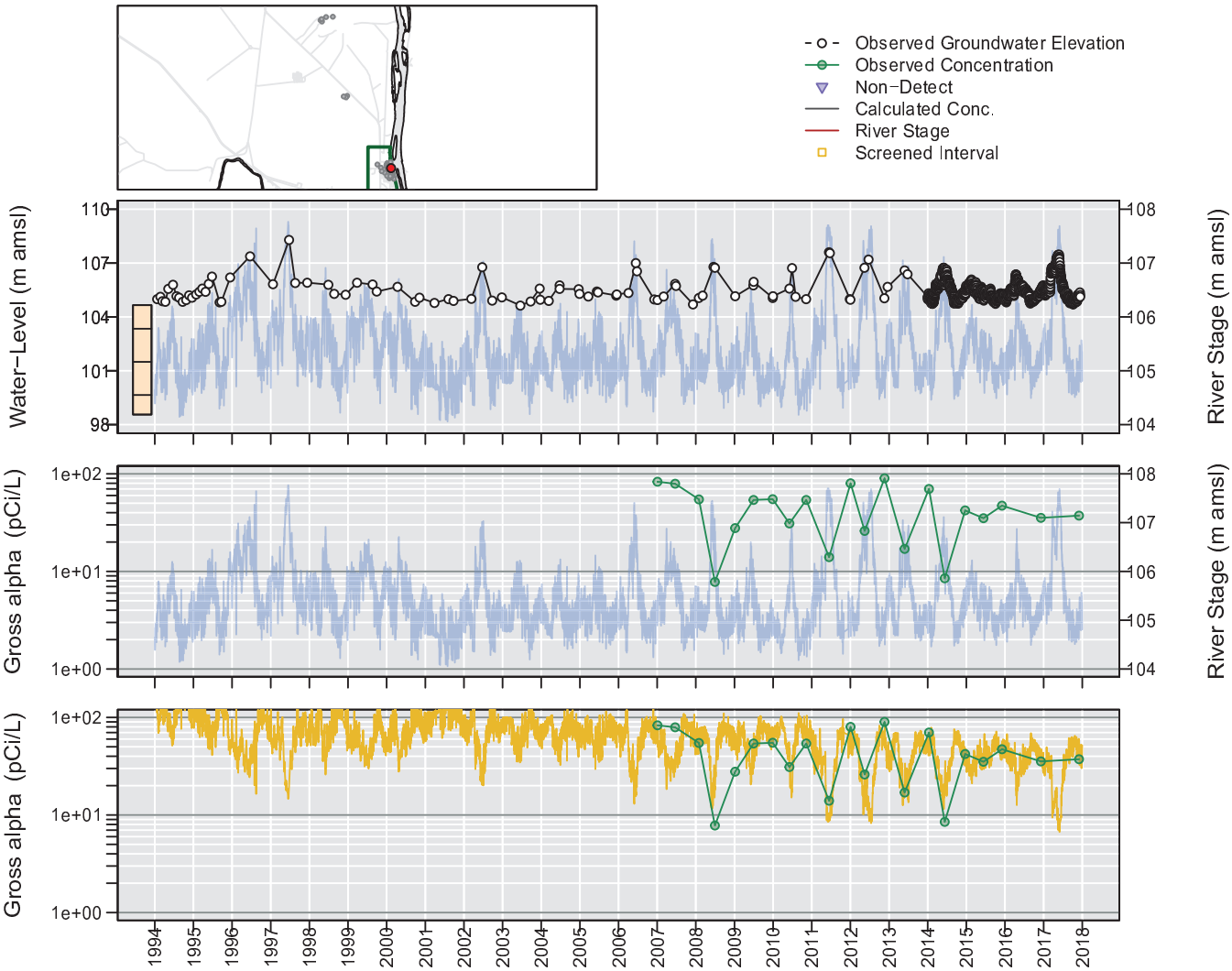

Censored Regression (Tobit) Model

Trend Not Significant

399−2−32

Distance to River: 217 m
Number of Trends Calculated: 1

	WL	Conc
Est. Lag Time (days):	1	1
Significance of Trend (p−value):	0	0.00077
Significance of River Stage (p−value):	0	1.4e−14
Significance of Date (p−value):	0.38	0.056
Number of Observations:	1470	6
Percent NDs:		0%

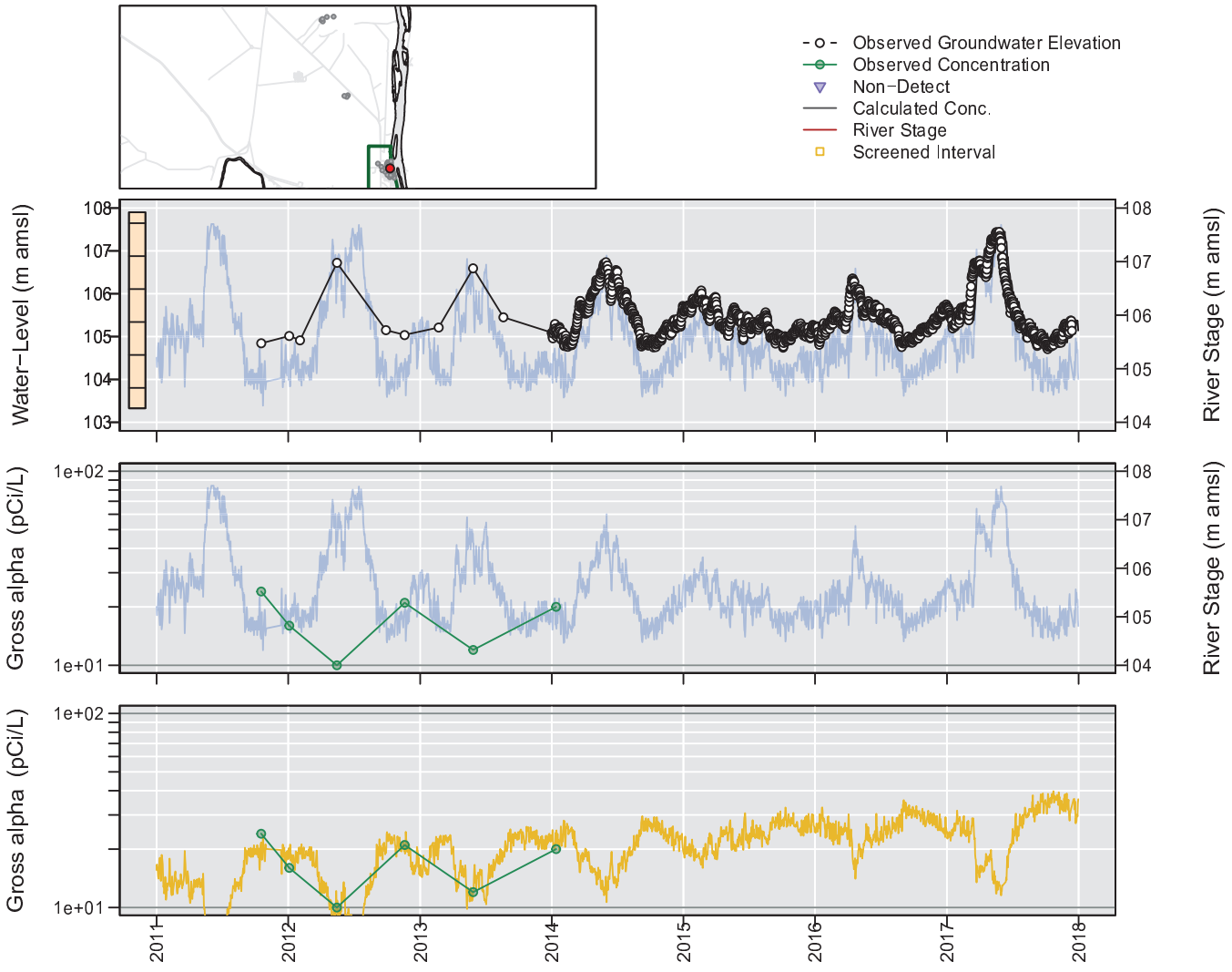

Censored Regression (Tobit) Model

Trend Not Significant

399−3−12

Distance to River: 344 m
Number of Trends Calculated: 1

	WL	Conc
Est. Lag Time (days):	1	1
Significance of Trend (p−value):	0	7e−05
Significance of River Stage (p−value):	8.2e−53	1.8e−10
Significance of Date (p−value):	0.36	0.084
Number of Observations:	96	14
Percent NDs:		0%

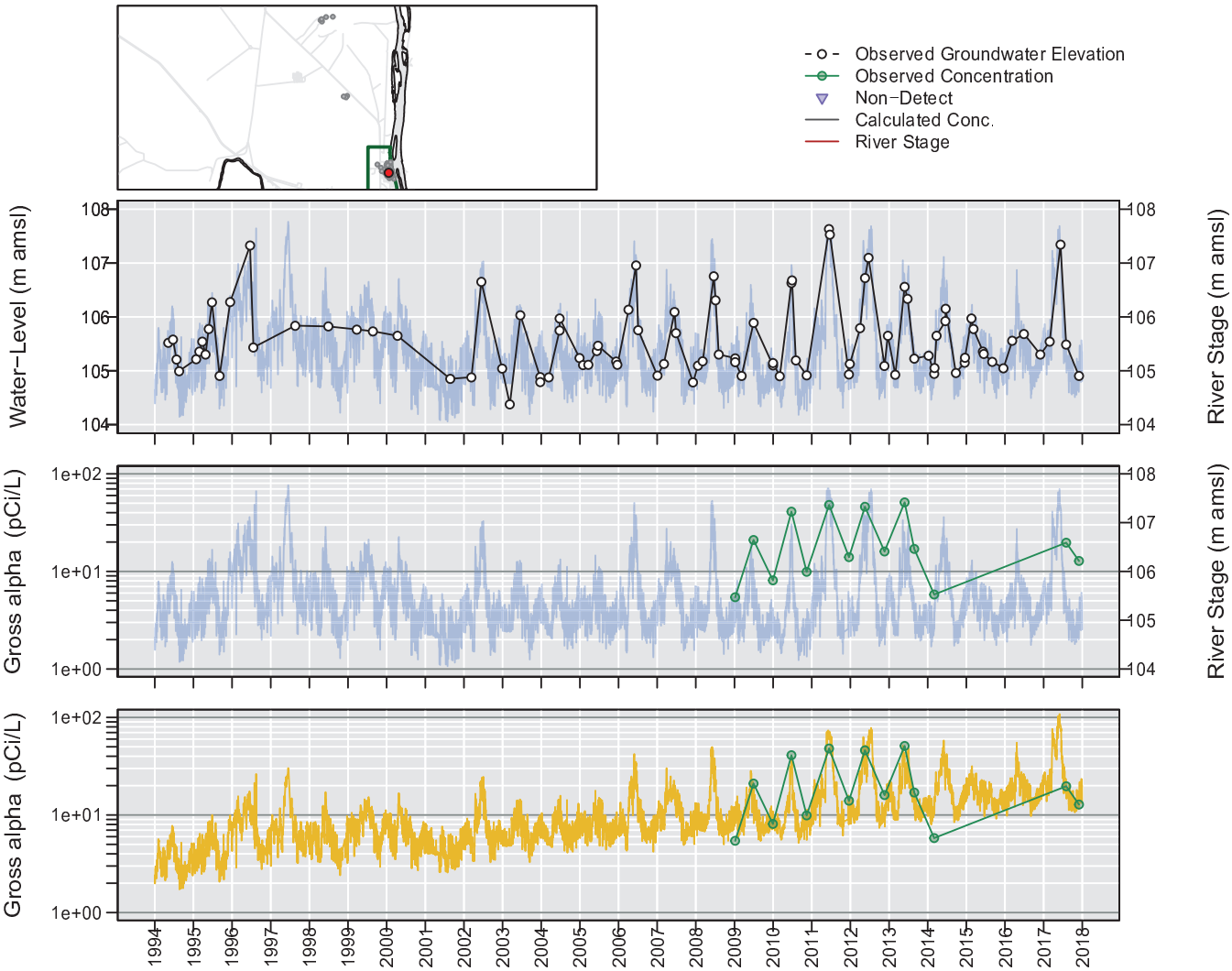

Censored Regression (Tobit) Model

Trend Not Significant

399−3−20

Distance to River: 210 m
Number of Trends Calculated: 1

	WL	Conc
Est. Lag Time (days):	0	0
Significance of Trend (p−value):	0	0.026
Significance of River Stage (p−value):	1.5e−38	0.022
Significance of Date (p−value):	0.99	0.15
Number of Observations:	68	22
Percent NDs:		0%

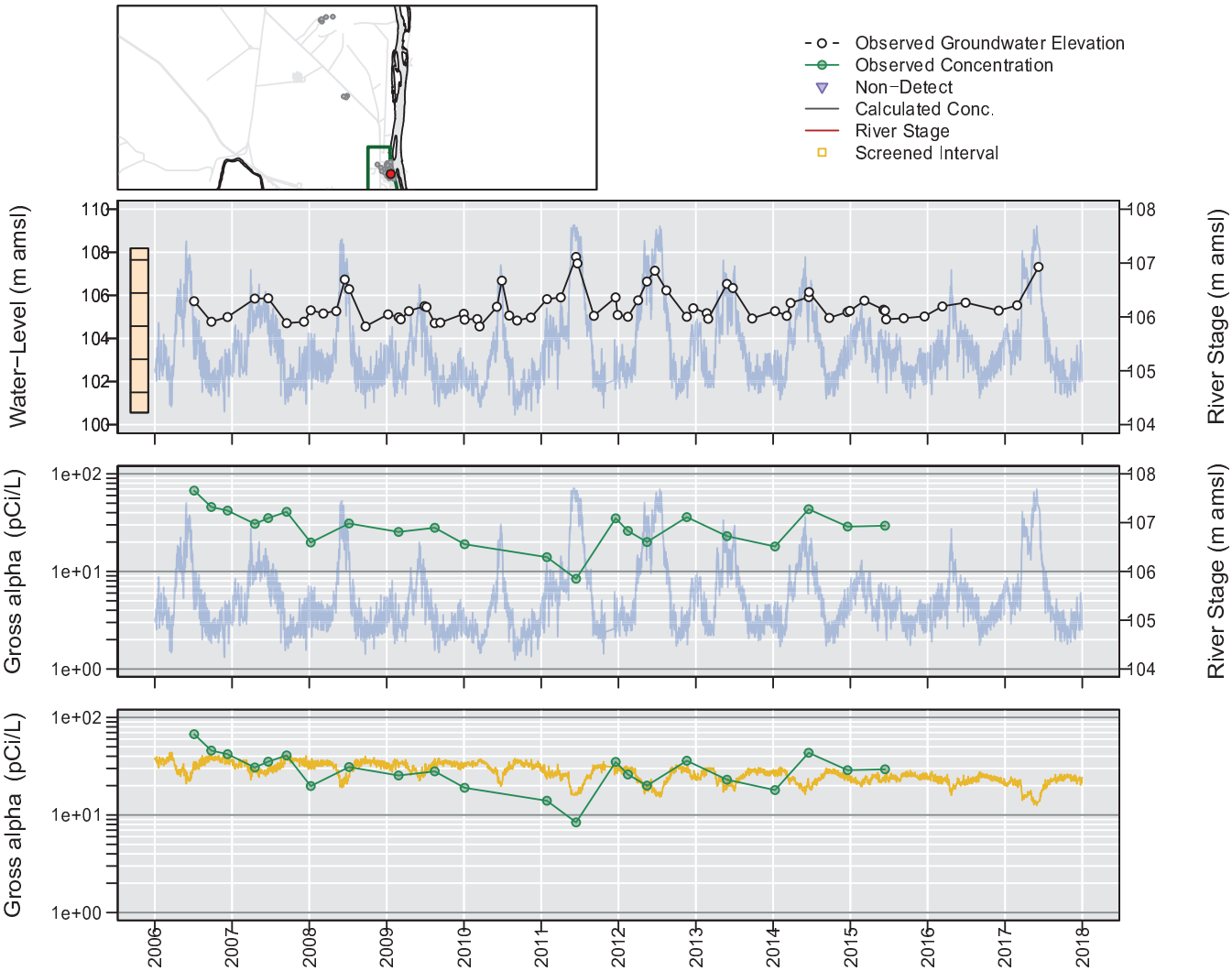

Censored Regression (Tobit) Model

Trend Not Significant

399−3−6

Distance to River: 623 m
Number of Trends Calculated: 1

	WL	Conc
Est. Lag Time (days):	1	1
Significance of Trend (p−value):	0	0.56
Significance of River Stage (p−value):	1e−39	0.29
Significance of Date (p−value):	0.77	0.82
Number of Observations:	118	11
Percent NDs:		0%

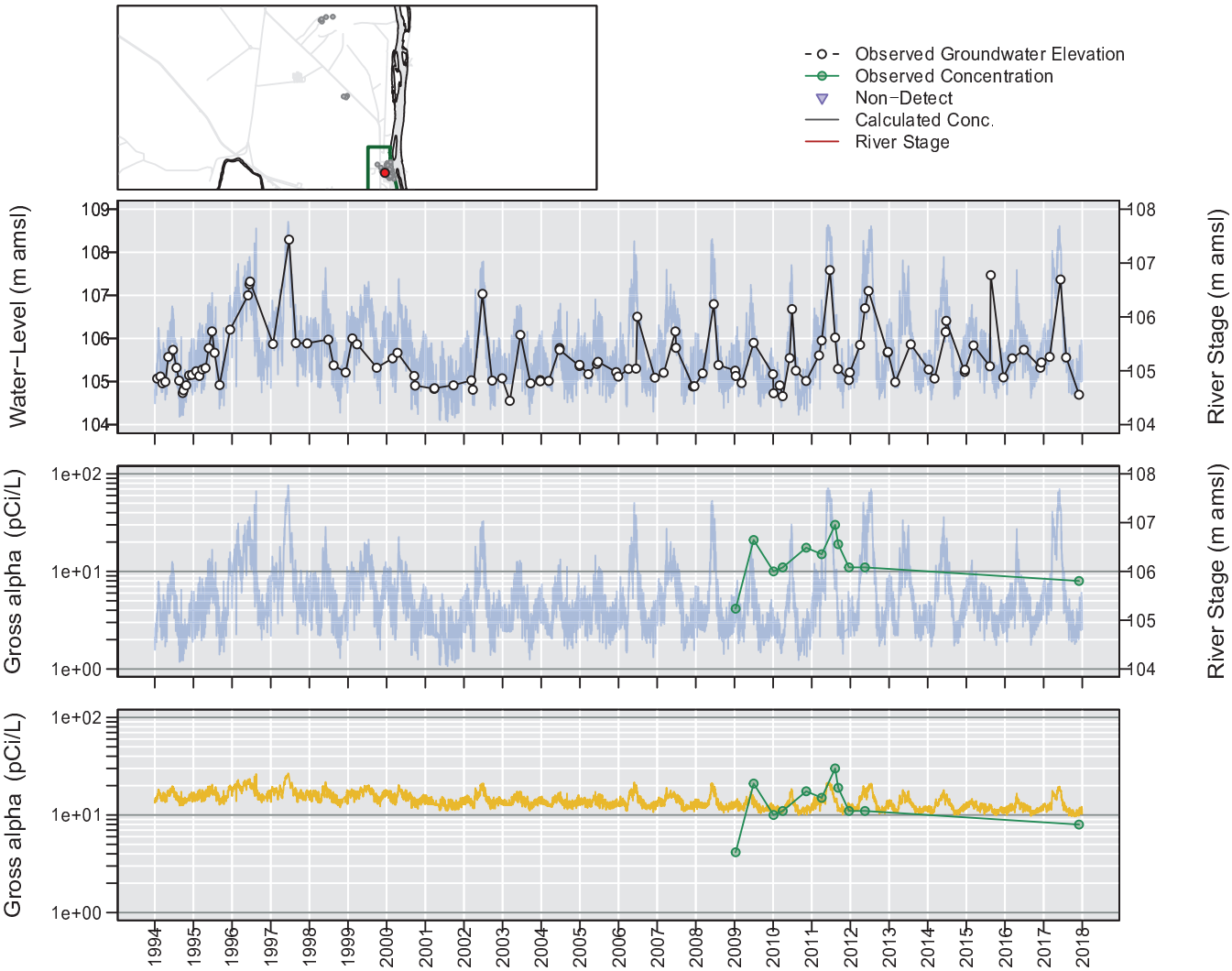

Censored Regression (Tobit) Model

Trend Not Significant

399−3−9

Distance to River: 68 m
Number of Trends Calculated: 1

	WL	Conc
Est. Lag Time (days):	0	0
Significance of Trend (p−value):	0	1e−04
Significance of River Stage (p−value):	1.2e−48	1.6e−08
Significance of Date (p−value):	0.21	0.27
Number of Observations:	92	18
Percent NDs:		0%

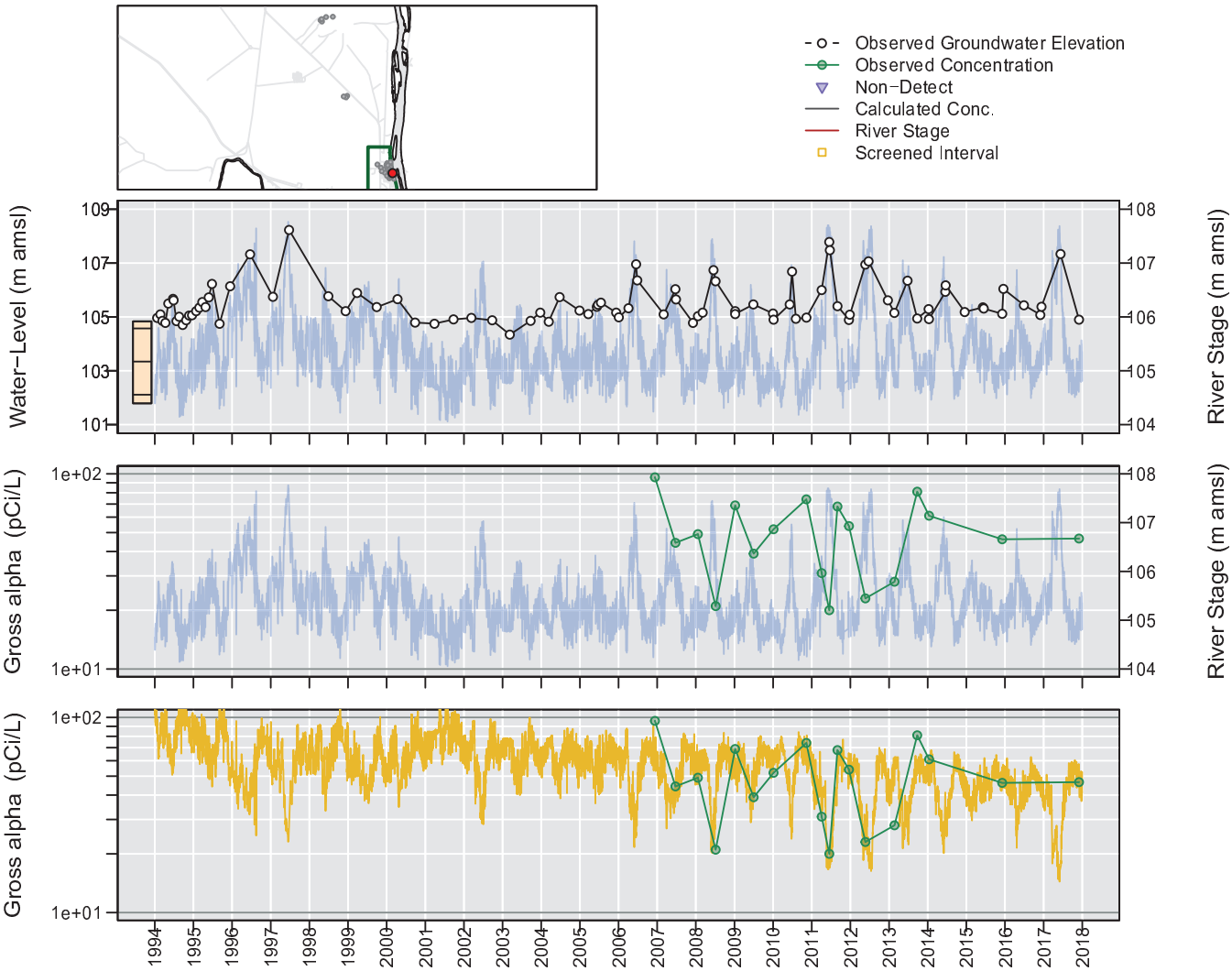

Censored Regression (Tobit) Model

Trend Not Significant

399−4−1

Distance to River: 381 m
Number of Trends Calculated: 1

	WL	Conc
Est. Lag Time (days):	1	1
Significance of Trend (p−value):	0	0.0068
Significance of River Stage (p−value):	1.4e−55	1e−05
Significance of Date (p−value):	0.27	0.12
Number of Observations:	117	8
Percent NDs:		0%

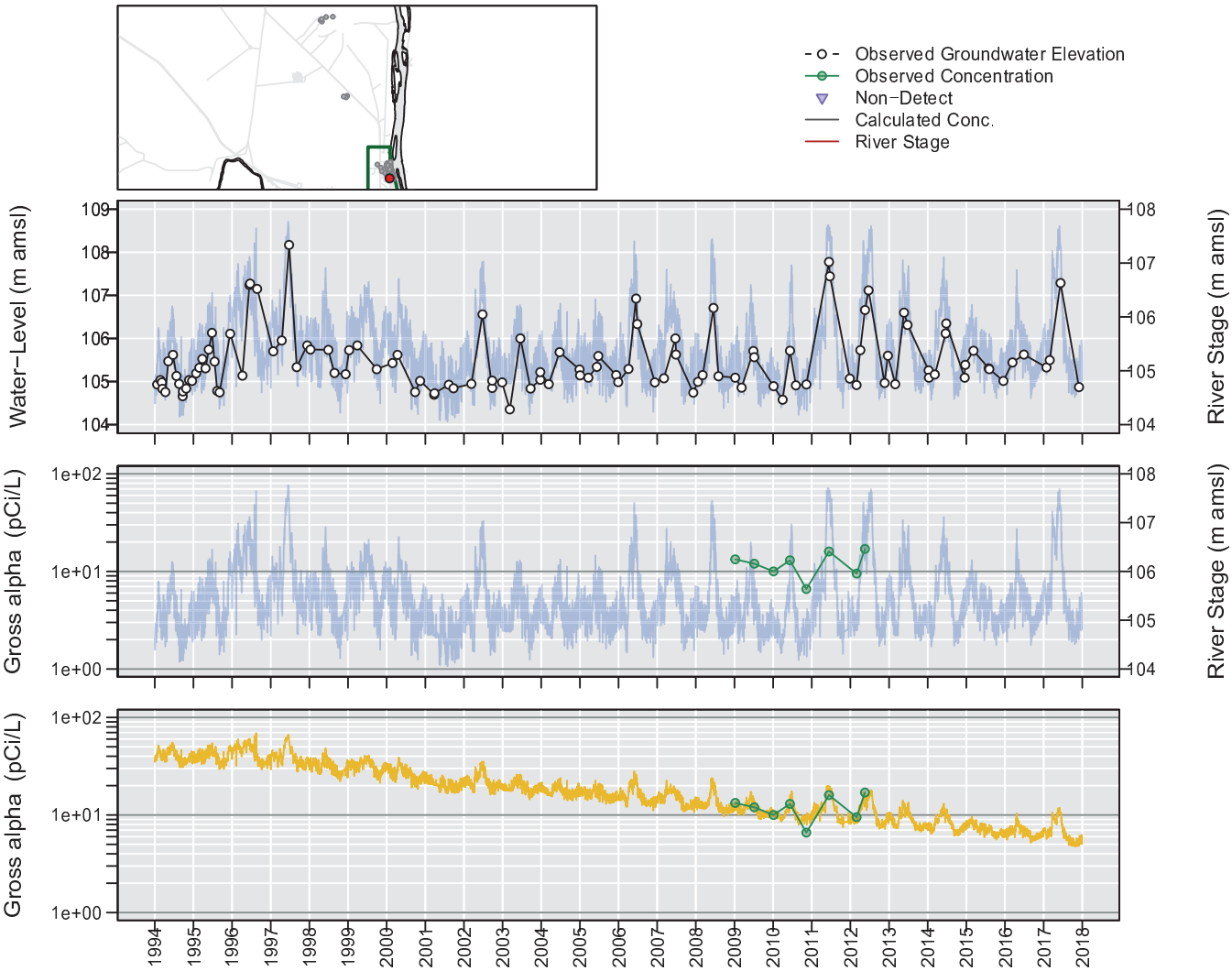

Censored Regression (Tobit) Model

Trend Not Significant

399−4−10

Distance to River: 69 m
Number of Trends Calculated: 1

	WL	Conc
Est. Lag Time (days):	1	1
Significance of Trend (p−value):	0	0.00031
Significance of River Stage (p−value):	6e−29	3.7e−07
Significance of Date (p−value):	0.9	0.12
Number of Observations:	107	17
Percent NDs:		0%

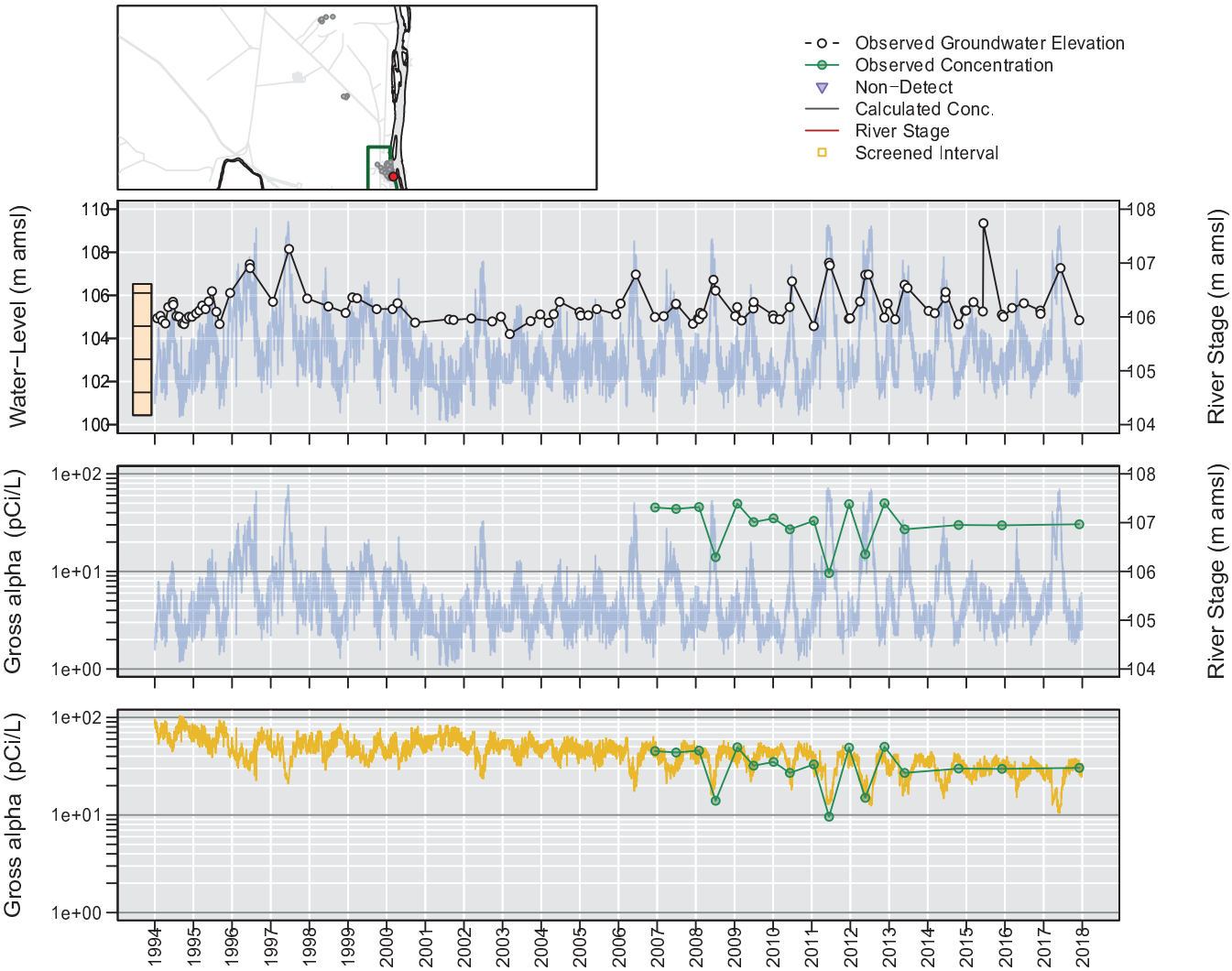

Censored Regression (Tobit) Model

Trend Not Significant

399−4−11

Distance to River: 522 m
Number of Trends Calculated: 1

	WL	Conc
Est. Lag Time (days):	1	1
Significance of Trend (p−value):	0	0.5
Significance of River Stage (p−value):	8e−51	0.33
Significance of Date (p−value):	0.47	0.37
Number of Observations:	88	12
Percent NDs:		0%

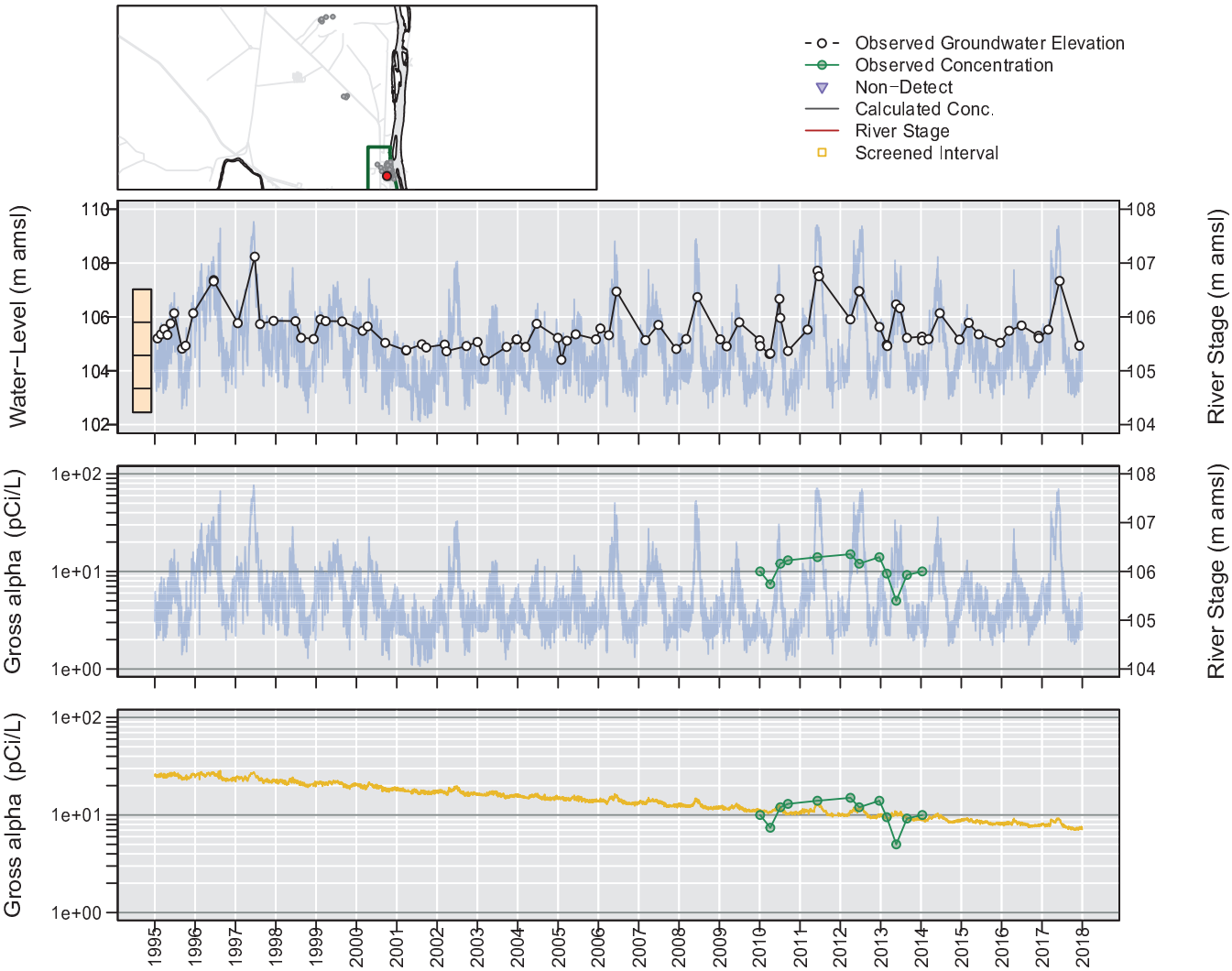

Censored Regression (Tobit) Model

Trend Not Significant

399−4−12

Distance to River: 153 m
Number of Trends Calculated: 1

	Trend
Est. Lag Time (days):	0
Significance of Trend (p−value):	0.072
Significance of River Stage (p−value):	0.041
Significance of Date (p−value):	0.32
Number of Observations:	7
Percent NDs:	0%

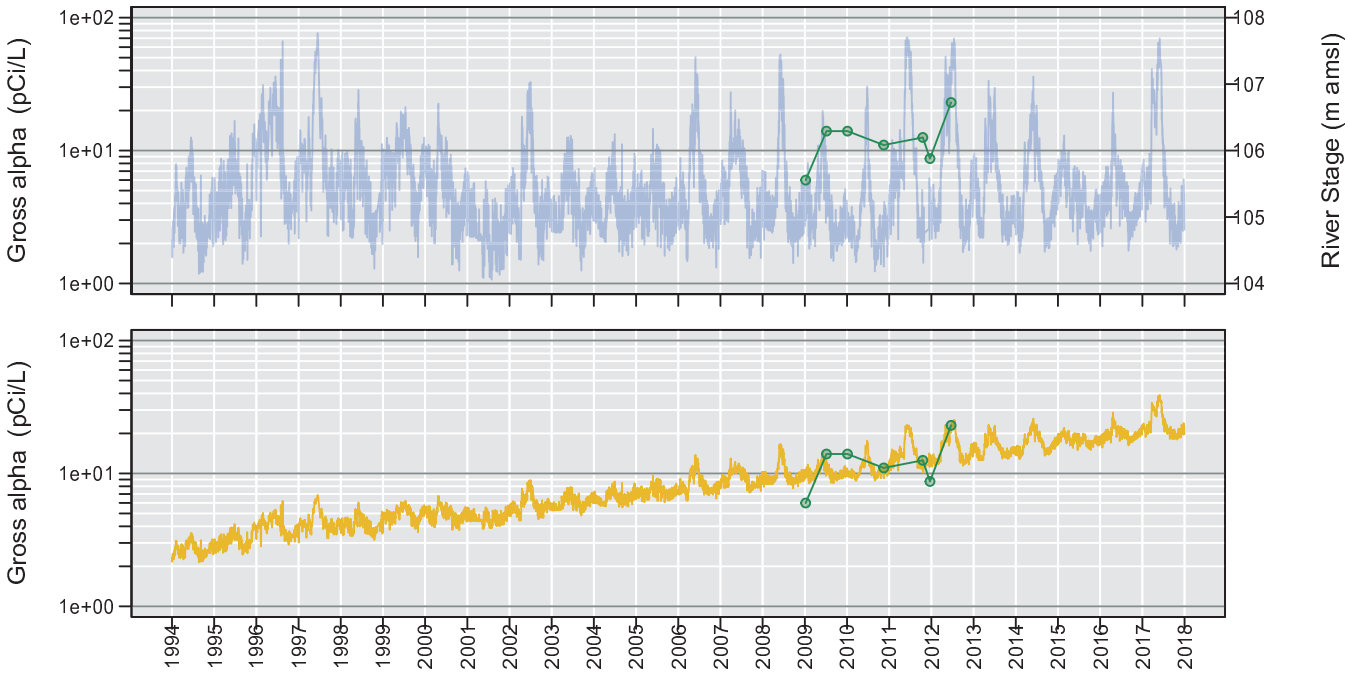

Censored Regression (Tobit) Model

Trend Not Significant

399−4−15

Distance to River: 278 m
Number of Trends Calculated: 1

	WL	Conc
Est. Lag Time (days):	1	1
Significance of Trend (p−value):	0	0.069
Significance of River Stage (p−value):	9.1e−16	0.22
Significance of Date (p−value):	0.26	0.019
Number of Observations:	19	12
Percent NDs:		0%

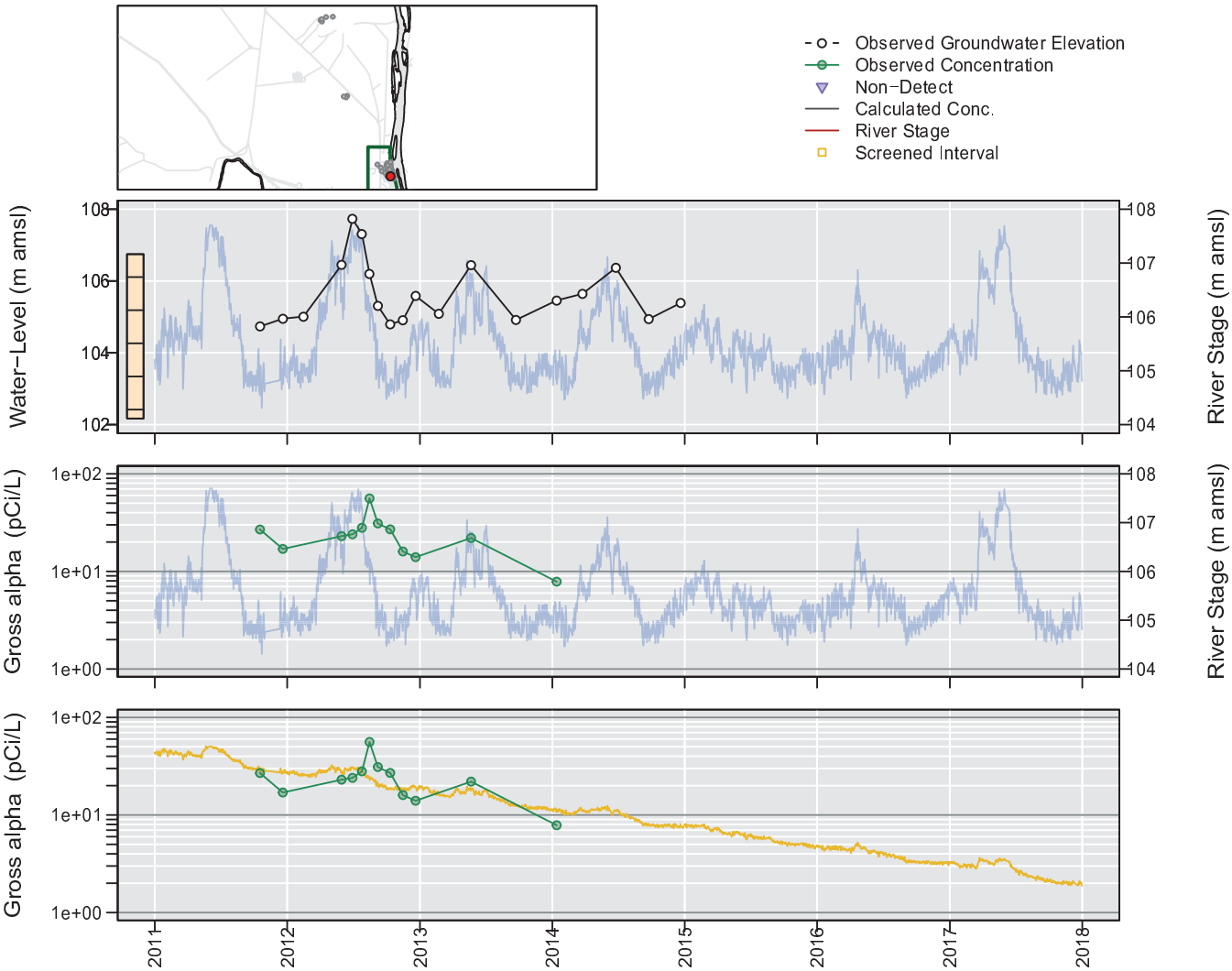

Censored Regression (Tobit) Model

Trend Not Significant

399−4−7

Distance to River: 72 m
Number of Trends Calculated: 1

	WL	Conc
Est. Lag Time (days):	0	0
Significance of Trend (p−value):	0	0.062
Significance of River Stage (p−value):	0	0.012
Significance of Date (p−value):	0.059	0.63
Number of Observations:	1556	17
Percent NDs:		0%

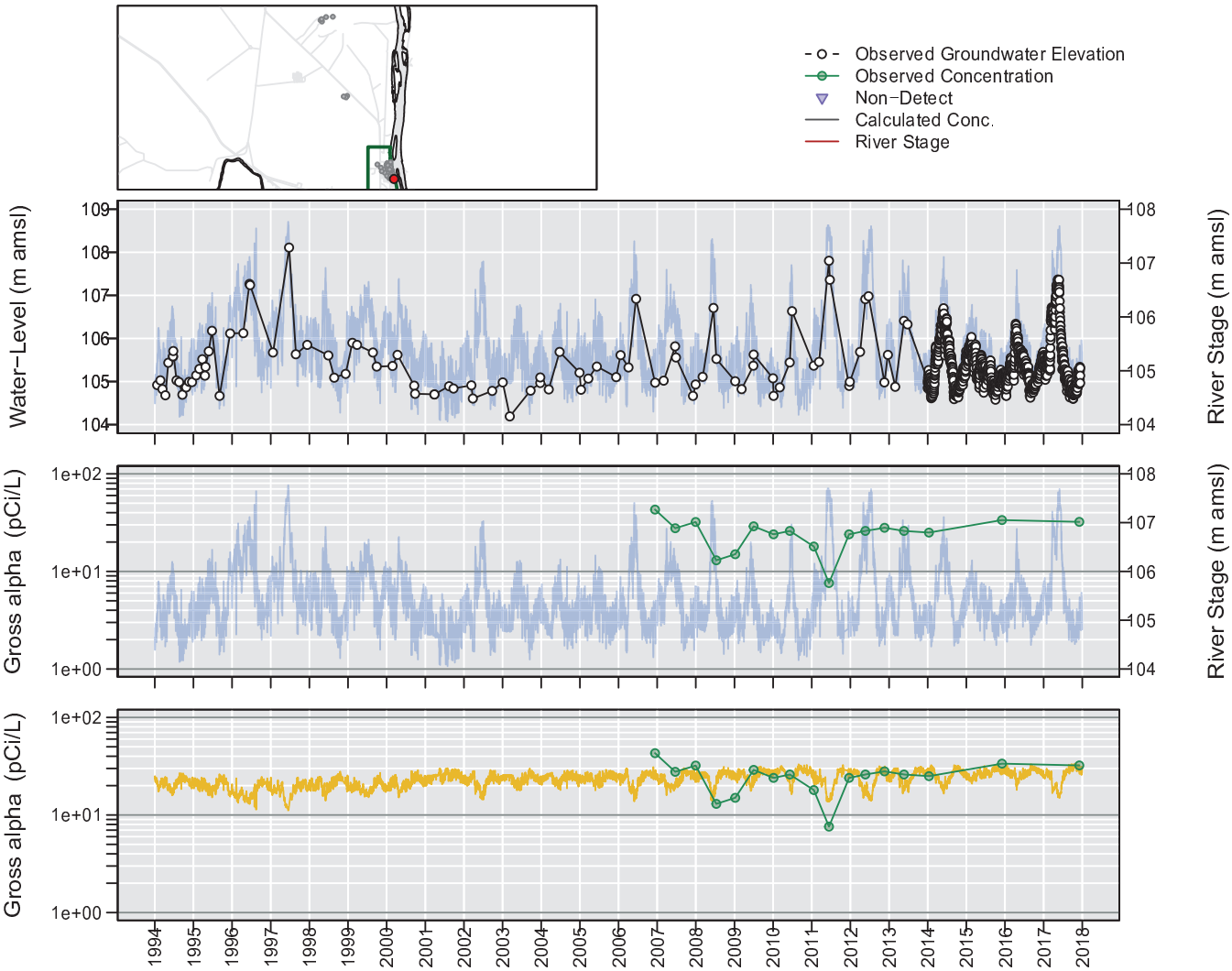

Censored Regression (Tobit) Model

Trend Not Significant

399−6−3

Distance to River: 819 m
Number of Trends Calculated: 1

	WL	Conc
Est. Lag Time (days):	3	3
Significance of Trend (p−value):	1.9e−10	0.013
Significance of River Stage (p−value):	4.5e−09	0.006
Significance of Date (p−value):	0.51	0.036
Number of Observations:	15	8
Percent NDs:		0%

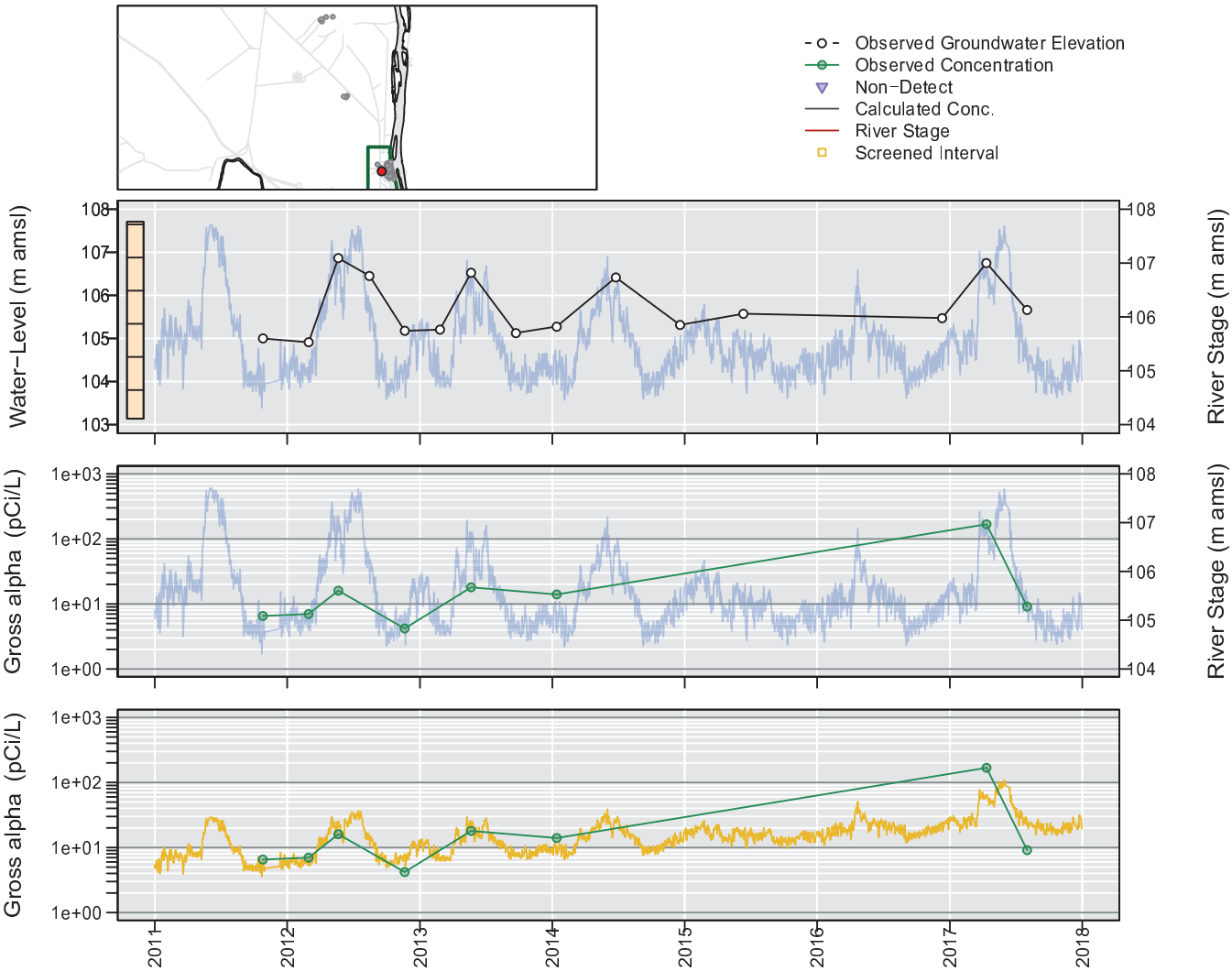

Censored Regression (Tobit) Model

ln Conc. = 0.64 (+/− 0.23)*River Stage + 0.00061 (+/− 0.00029)*Date + −75 (+/− 24)

399−8−1

Distance to River: 832 m
Number of Trends Calculated: 1

	WL	Conc
Est. Lag Time (days):	3	3
Significance of Trend (p−value):	0	0.0037
Significance of River Stage (p−value):	0	0.00033
Significance of Date (p−value):	0.11	0.46
Number of Observations:	1480	15
Percent NDs:		0%

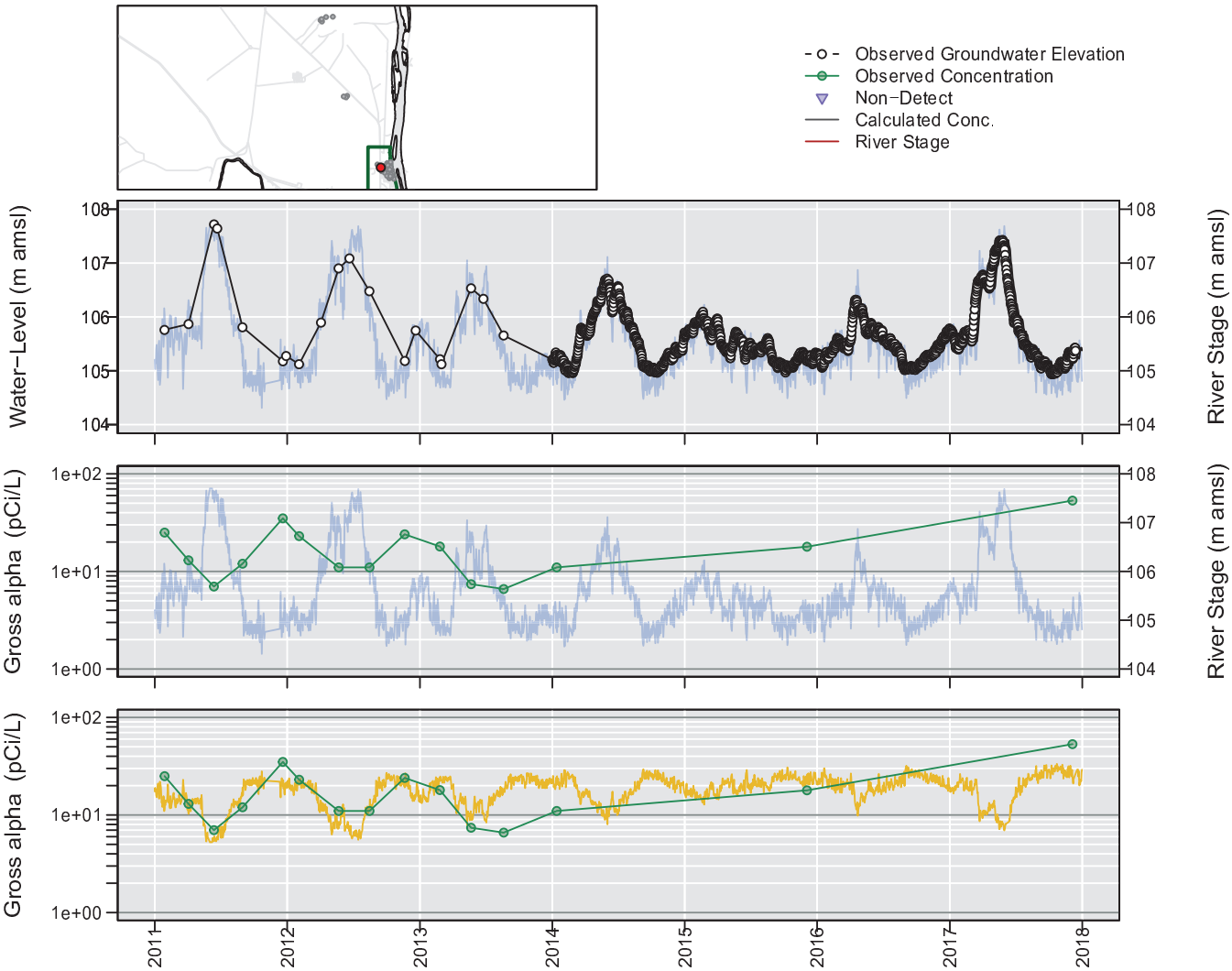

Censored Regression (Tobit) Model

Trend Not Significant

399−8−5A

Distance to River: 1046 m
Number of Trends Calculated: 1

	WL	Conc
Est. Lag Time (days):	6	6
Significance of Trend (p−value):	0	0.61
Significance of River Stage (p−value):	0	0.31
Significance of Date (p−value):	0.001	0.75
Number of Observations:	1442	18
Percent NDs:		6%

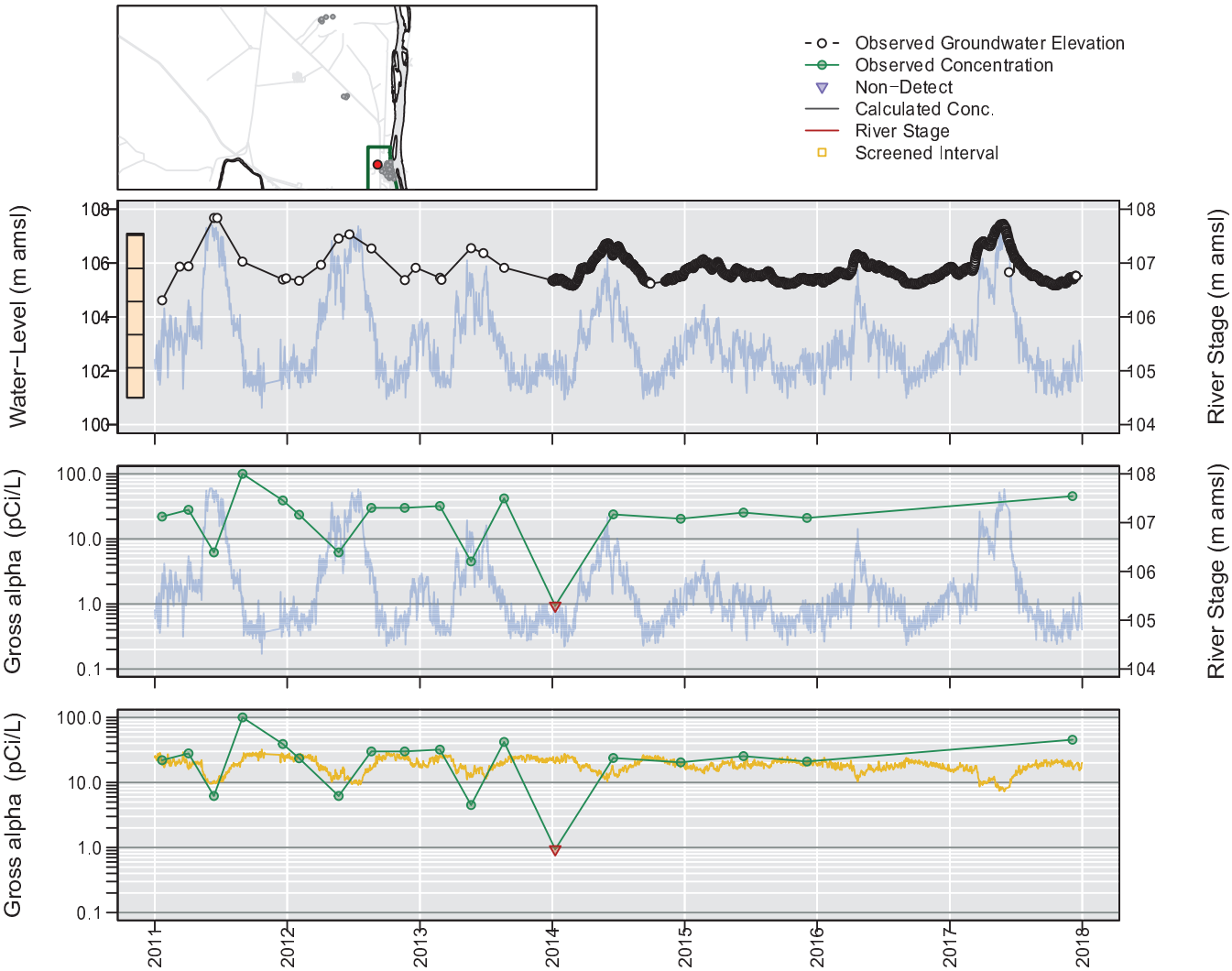

Censored Regression (Tobit) Model

Trend Not Significant

699−S6−E4B

Distance to River: 3438 m
Number of Trends Calculated: 2

	WL	Trend1	Trend2
Est. Lag Time (days):	7	No Covariate	No RS
Significance of Trend (p−value):	1.1e−16	0.4	0.09
Significance of Date (p−value):	0.079	0.4	0.076
Number of Observations:	16	8	10
Percent NDs:		12%	10%

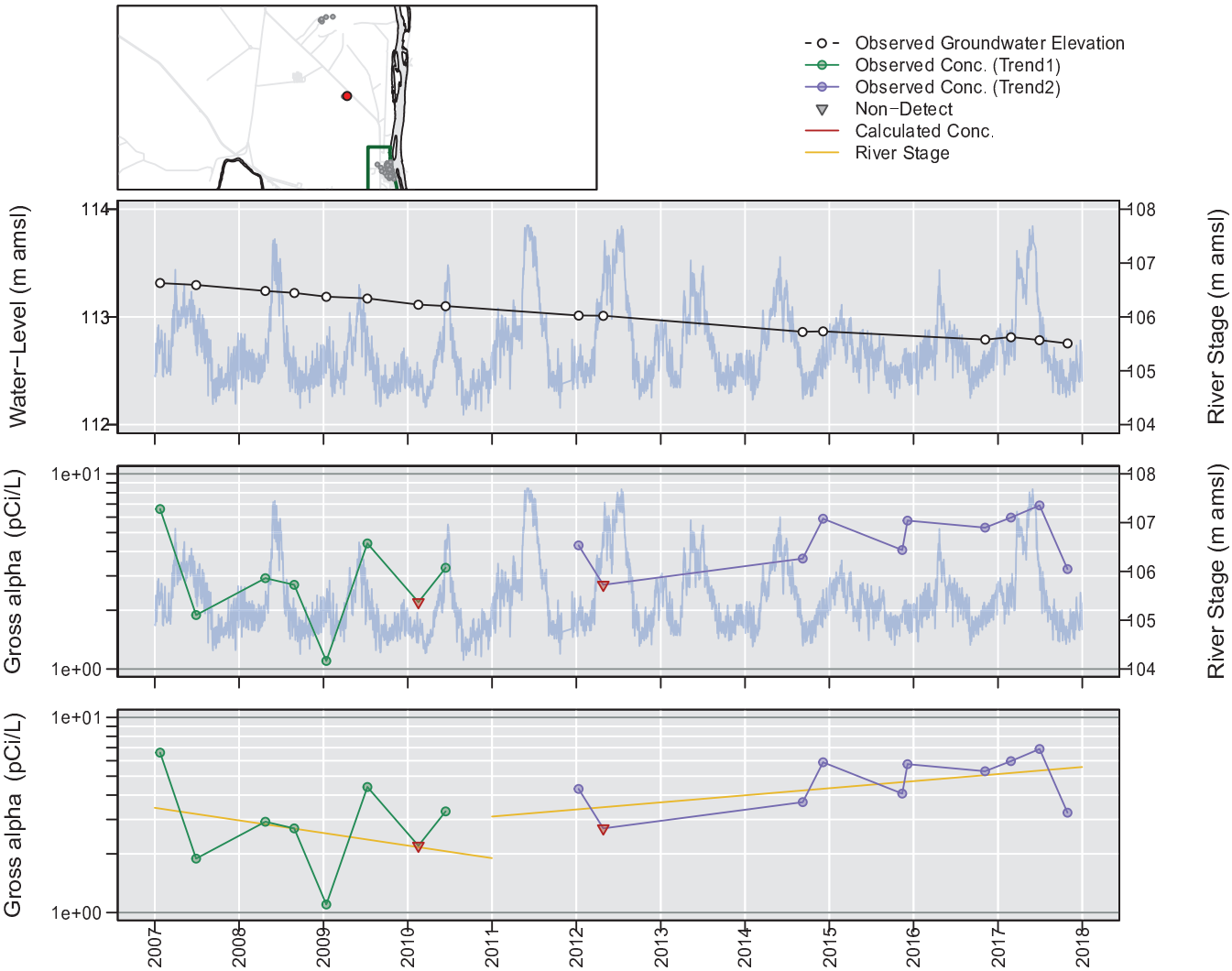

Censored Regression (Tobit) Model

Trend1:
Trend Not Significant
Trend2:
Trend Not Significant

699−S6−E4E

Distance to River: 3518 m
Number of Trends Calculated: 2

	WL	Trend1	Trend2
Est. Lag Time (days):	55	No Covariate	No RS
Significance of Trend (p−value):	0	0.46	0.21
Significance of Date (p−value):	0.038	0.45	0.2
Number of Observations:	22	9	12
Percent NDs:		11%	0%

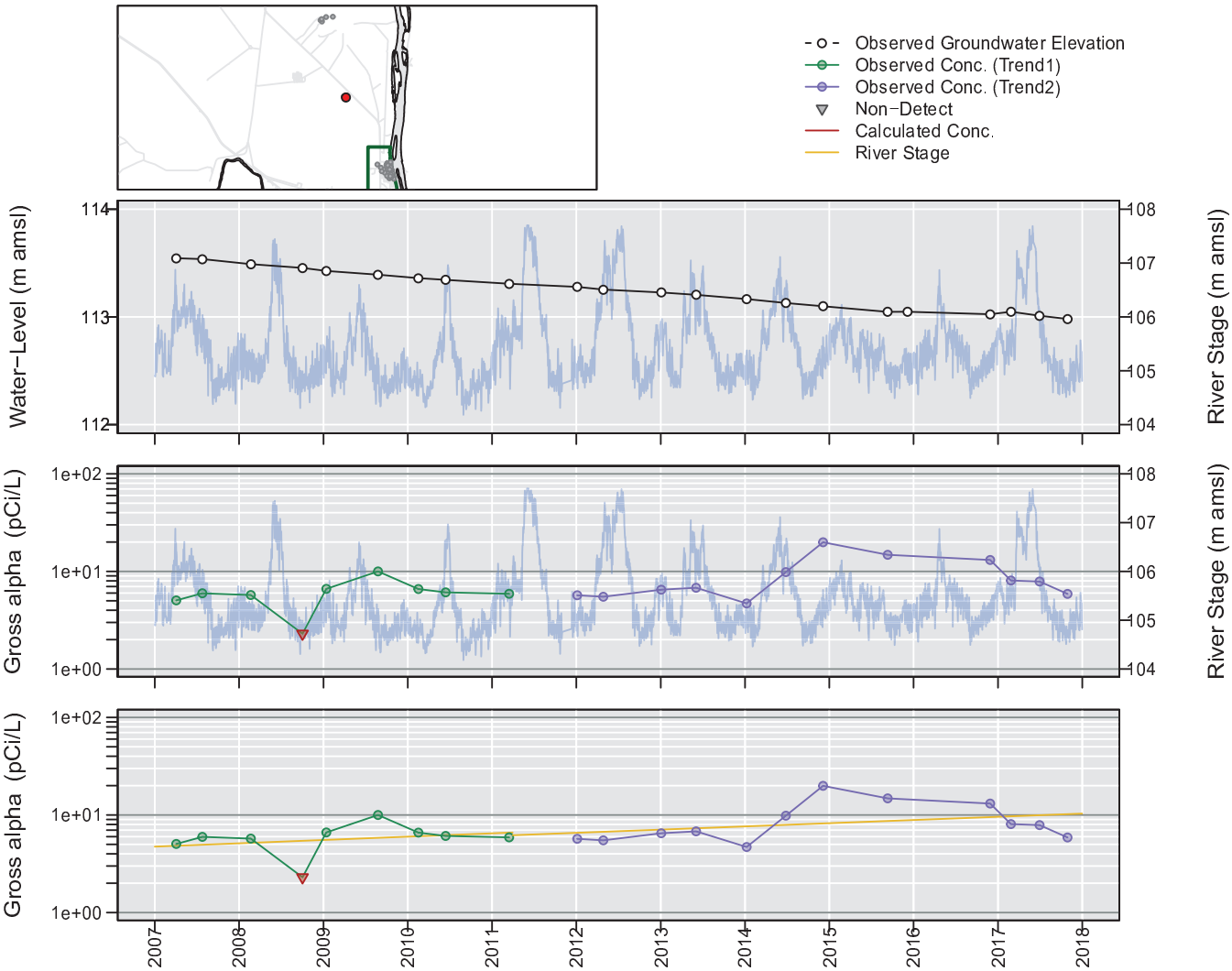

Censored Regression (Tobit) Model

Trend1:
Trend Not Significant
Trend2:
Trend Not Significant

699−S6−E4K

Distance to River: 3689 m
Number of Trends Calculated: 2

	WL	Trend1	Trend2
Est. Lag Time (days):	29	No Covariate	No RS
Significance of Trend (p−value):	0	0.68	0.029
Significance of Date (p−value):	0.24	0.68	0.017
Number of Observations:	34	10	16
Percent NDs:		0%	12%

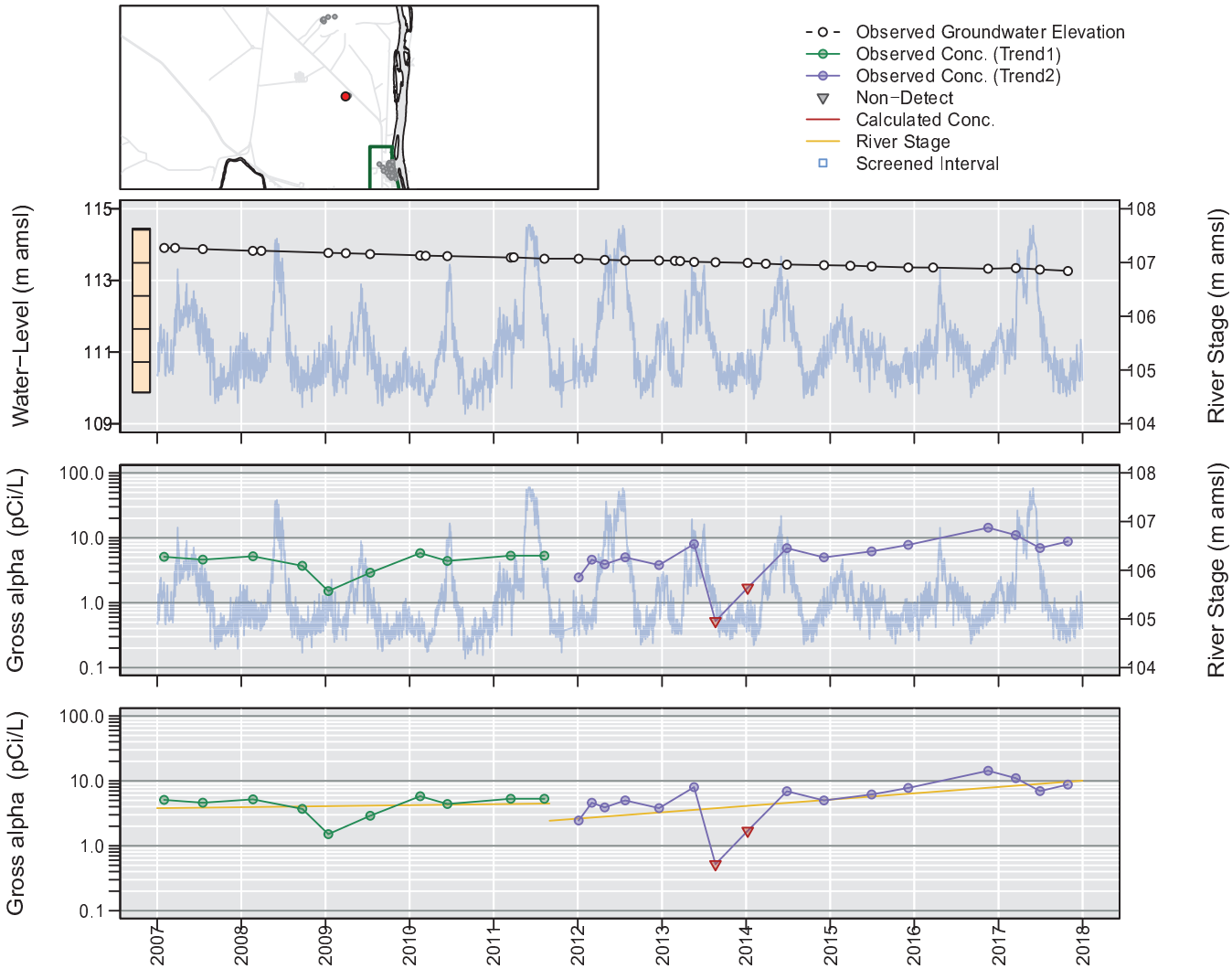

Censored Regression (Tobit) Model

Trend1:
Trend Not Significant
Trend2:
ln Conc. = 0.00061 (+/− 0.00026)*Date + −8.5 (+/− 4.2)

AT−3−7−M

Distance to River: 5 m
Number of Trends Calculated: 1

	Trend
Est. Lag Time (days):	0
Significance of Trend (p−value):	0.51
Significance of River Stage (p−value):	0.33
Significance of Date (p−value):	0.34
Number of Observations:	11
Percent NDs:	9%

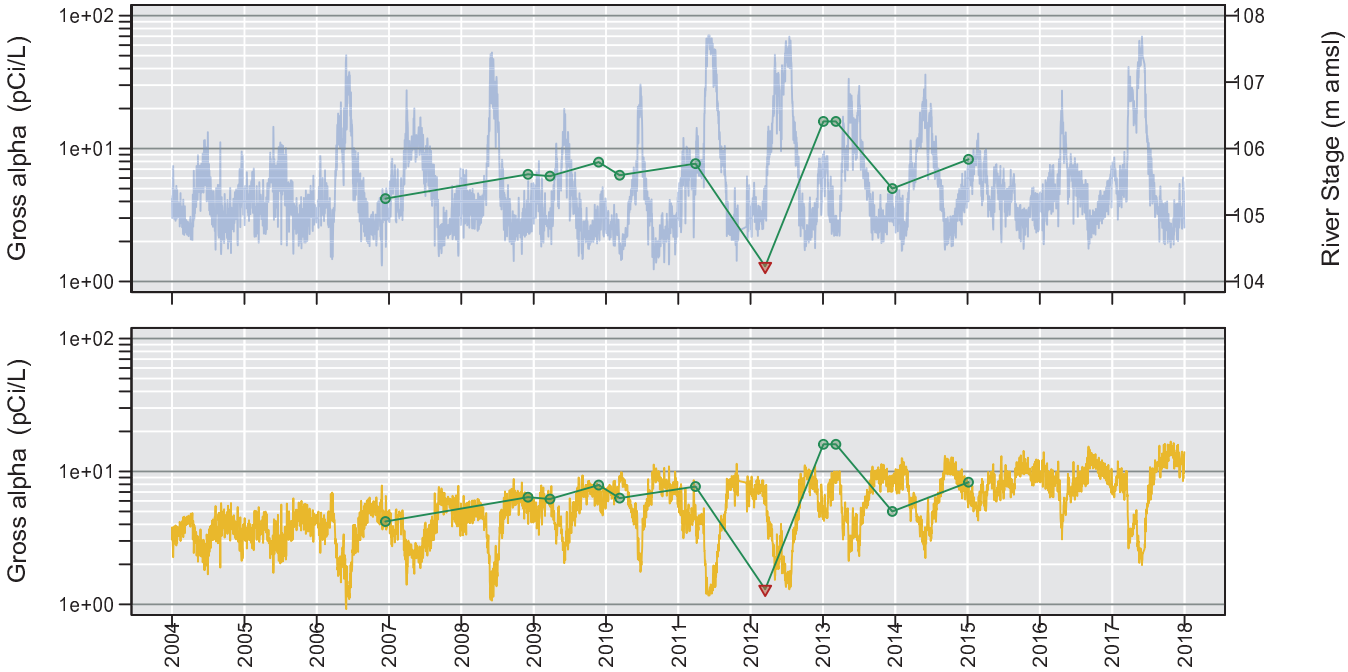

Censored Regression (Tobit) Model

Trend Not Significant

Nitrate

This page intentionally left blank.

699−12−2C

Distance to River: 5526 m
Number of Trends Calculated: 1

	WL	Conc
Est. Lag Time (days):	6	No Covariate
Significance of Trend (p−value):	0	0.015
Significance of Date (p−value):	0.016	0.011
Number of Observations:	64	29
Percent NDs:		0%

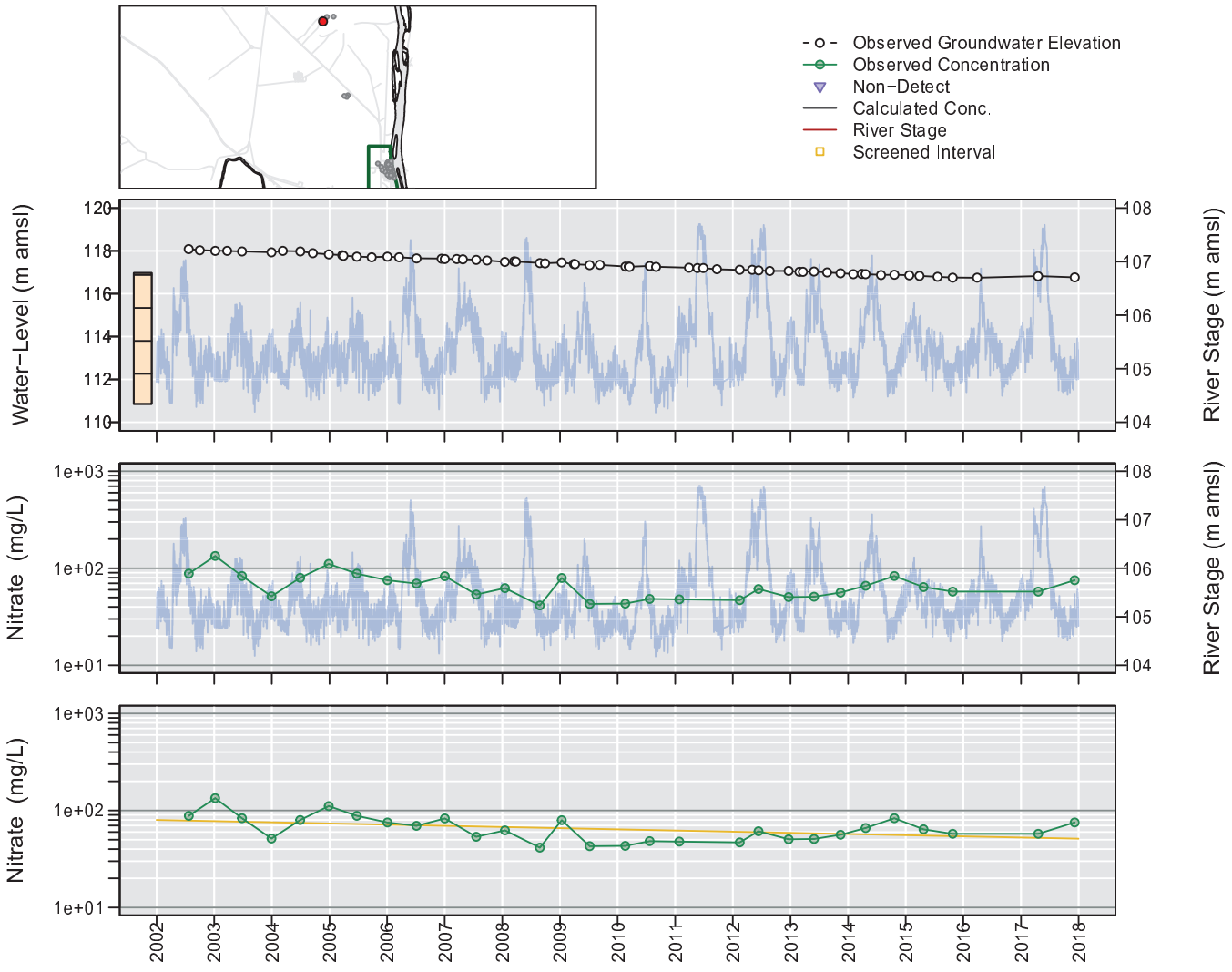

Censored Regression (Tobit) Model

ln Conc. = −0.000076 (+/− 0.00003)*Date + 5.3 (+/− 0.43)

699−13−1E

Distance to River: 5173 m
Number of Trends Calculated: 1

	WL	Conc
Est. Lag Time (days):	79	No Covariate
Significance of Trend (p−value):	0	0.34
Significance of Date (p−value):	0.47	0.34
Number of Observations:	49	29
Percent NDs:		0%

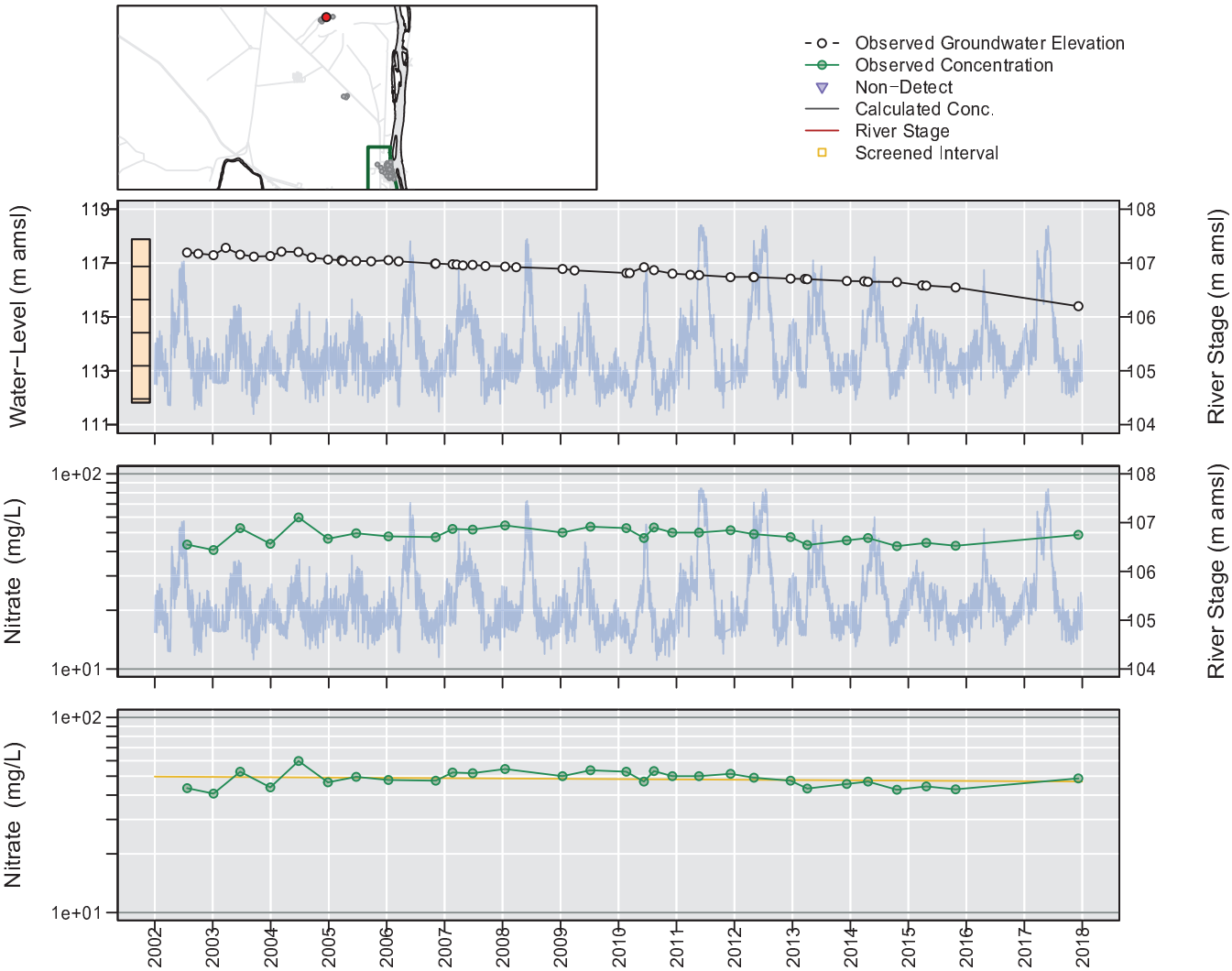

Censored Regression (Tobit) Model

Trend Not Significant

699−13−2D

Distance to River: 5519 m
Number of Trends Calculated: 1

	WL	Conc
Est. Lag Time (days):	16	No Covariate
Significance of Trend (p−value):	0	1.9e−05
Significance of Date (p−value):	0.0091	5.1e−07
Number of Observations:	67	30
Percent NDs:		0%

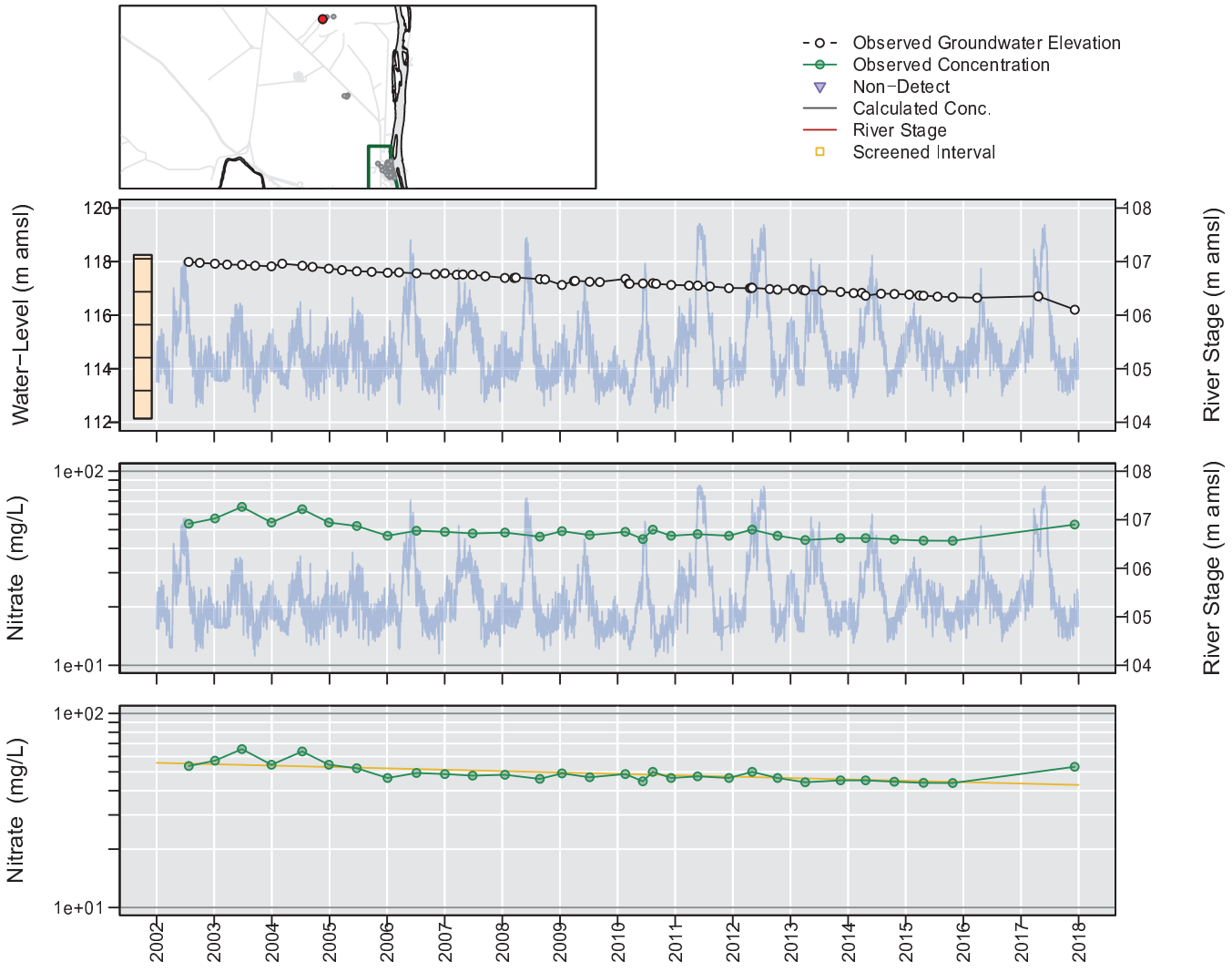

Censored Regression (Tobit) Model

ln Conc. = −0.000045 (+/− 0.0000089)*Date + 4.5 (+/− 0.13)

699−13−3A

Distance to River: 5630 m
Number of Trends Calculated: 1

	WL	Conc
Est. Lag Time (days):	6	No Covariate
Significance of Trend (p−value):	0	0.2
Significance of Date (p−value):	0.23	0.19
Number of Observations:	60	35
Percent NDs:		0%

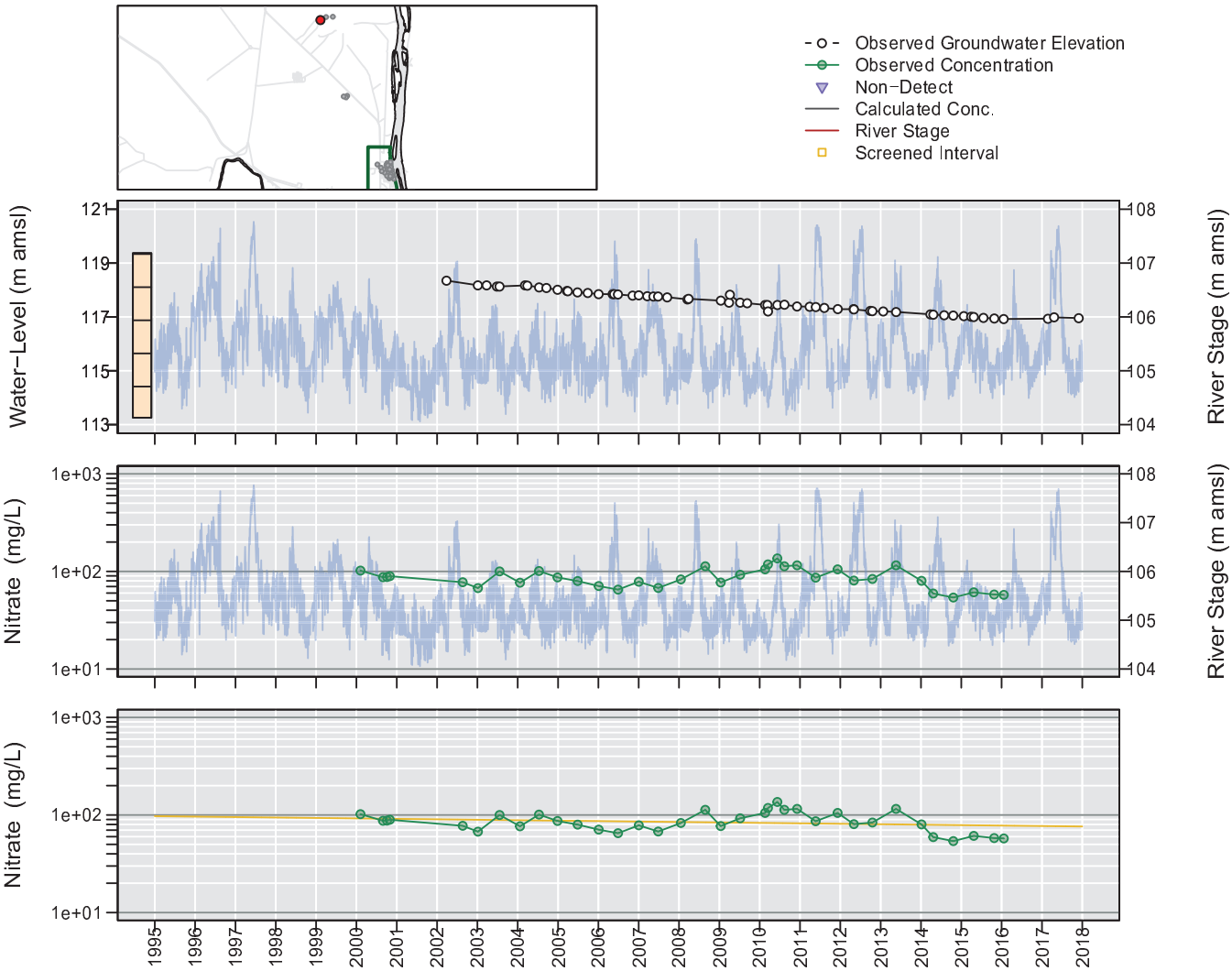

Censored Regression (Tobit) Model

Trend Not Significant

Trichloroethene (TCE)

This page intentionally left blank.

399−4−14

Distance to River: 247 m
Number of Trends Calculated: 2

	WL	Trend1	Trend2
Est. Lag Time (days):	0	0	0
Significance of Trend (p−value):	0	0.00026	0.049
Significance of River Stage (p−value):	3.4e−17	0.1	0.021
Significance of Date (p−value):	0.22	5.8e−05	0.087
Number of Observations:	38	18	17
Percent NDs:		39%	12%

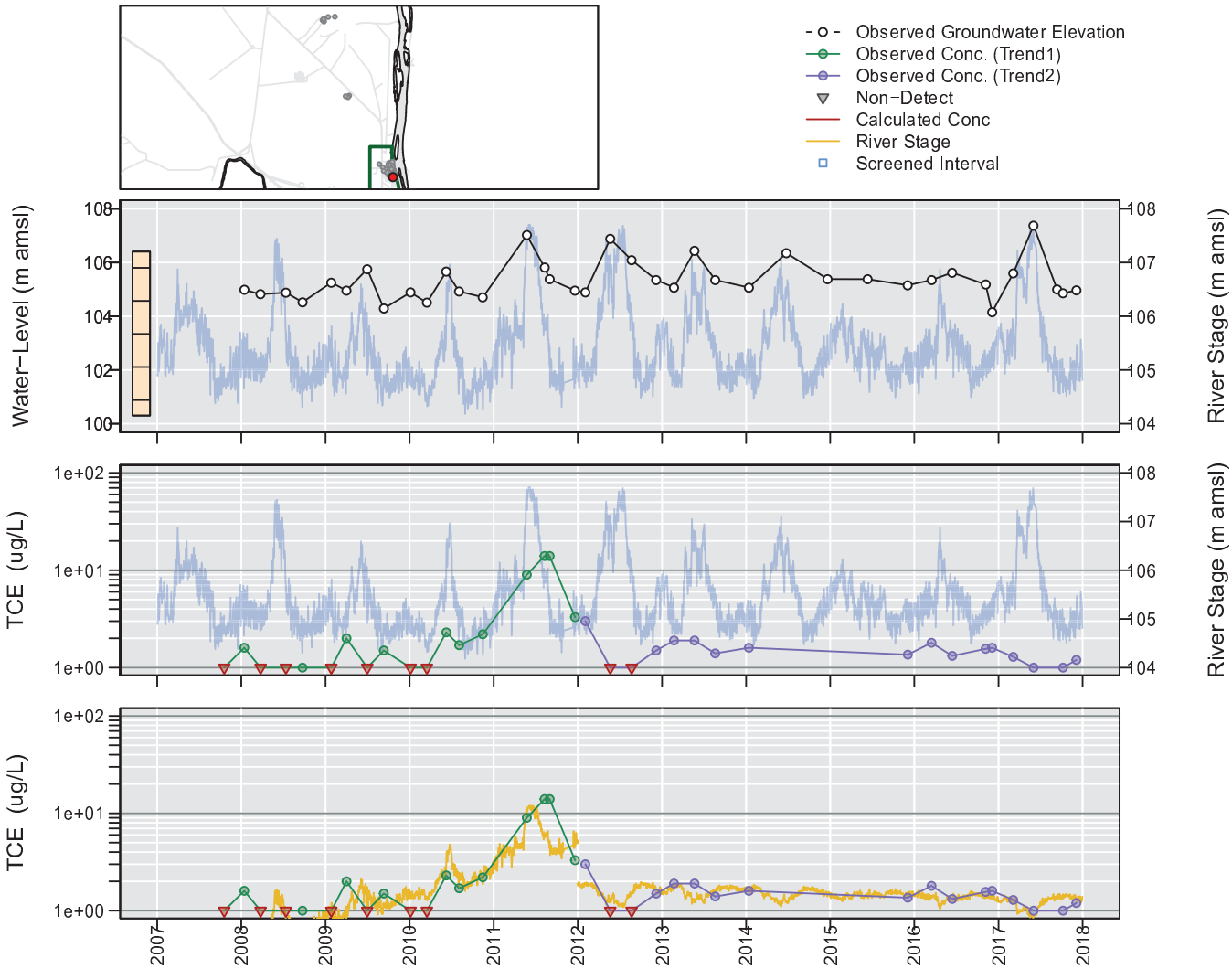

Censored Regression (Tobit) Model

Trend1:
ln Conc. = 0.44 (+/− 0.27)*River Stage + 0.0017 (+/− 0.00042)*Date + −70 (+/− 27)
Trend2:
Trend Not Significant

This page intentionally left blank.

Tritium

This page intentionally left blank.

699−12−2C

Distance to River: 5526 m
Number of Trends Calculated: 1

	WL	Conc
Est. Lag Time (days):	6	No Covariate
Significance of Trend (p−value):	0	< 0.05
Significance of Date (p−value):	0.016	< 0.05
Number of Observations:	64	30
Percent NDs:		0%

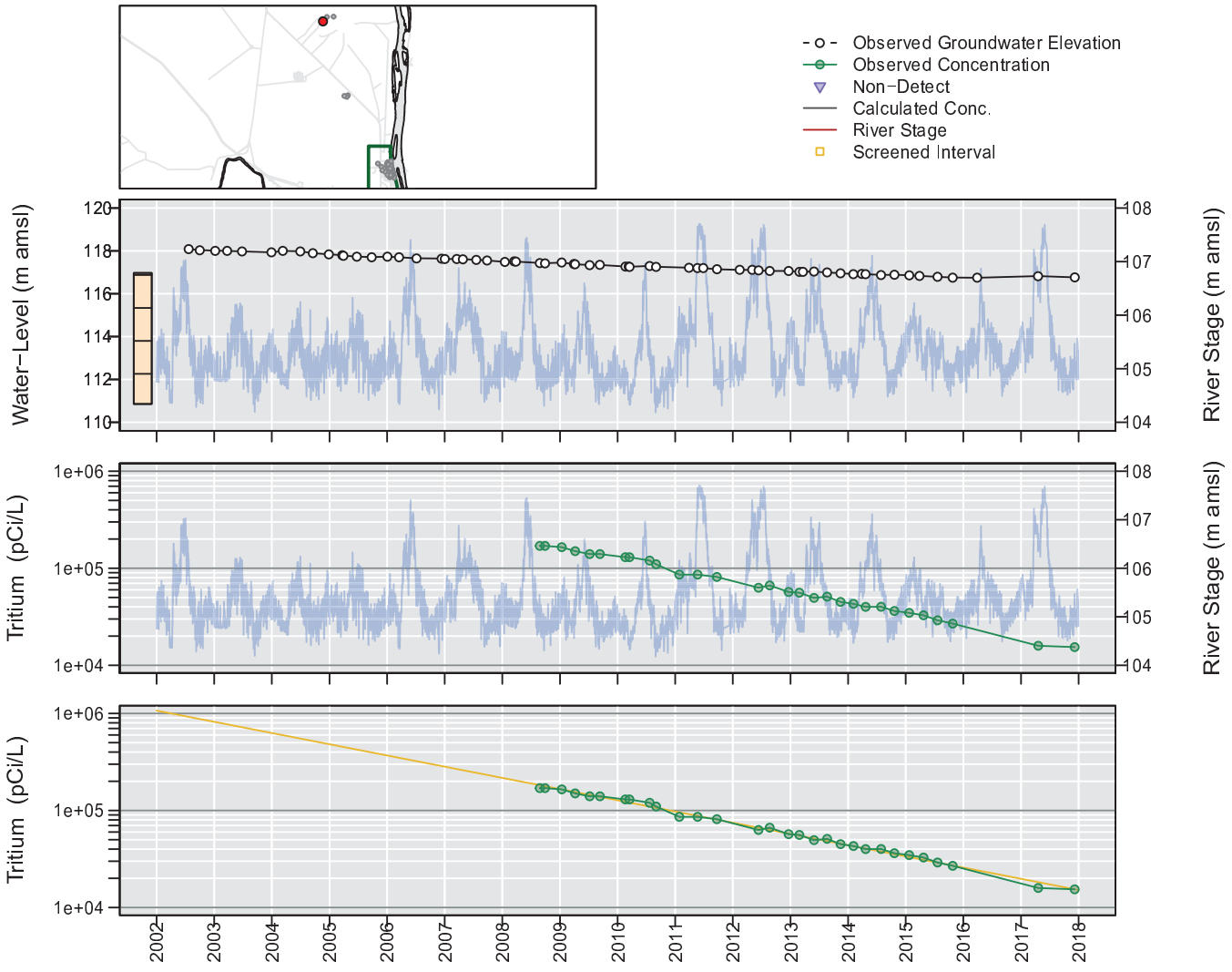

Censored Regression (Tobit) Model

ln Conc. = −0.00073 (+/− 0.00001)*Date + 22 (+/− 0.16)

699−13−0A

Distance to River: 4675 m
Number of Trends Calculated: 1

	WL	Conc
Est. Lag Time (days):	27	No Covariate
Significance of Trend (p−value):	5.2e−11	0.023
Significance of Date (p−value):	0.12	0.013
Number of Observations:	23	15
Percent NDs:		0%

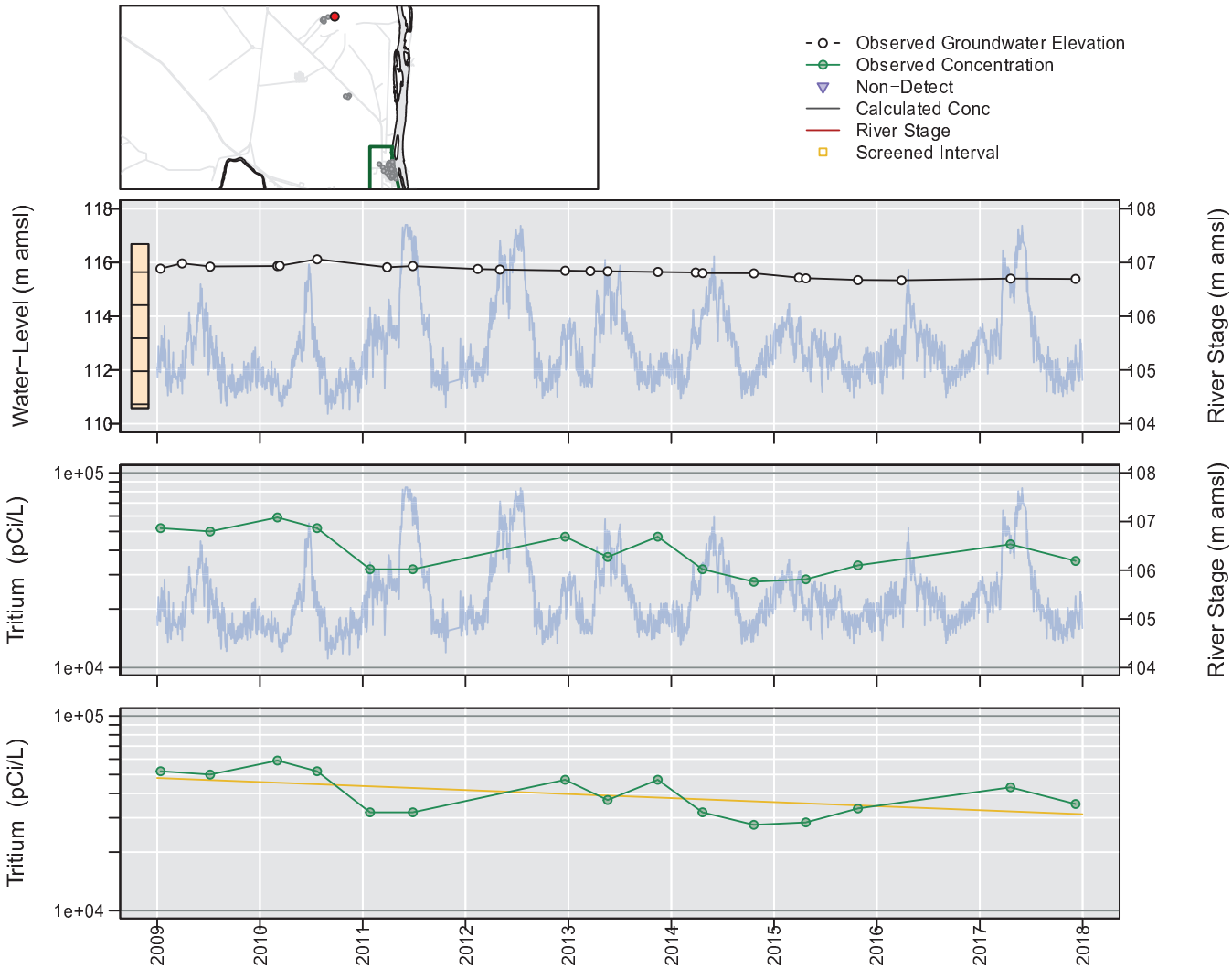

Censored Regression (Tobit) Model

ln Conc. = −0.00013 (+/− 0.000052)*Date + 13 (+/− 0.83)

699−13−1E

Distance to River: 5173 m
Number of Trends Calculated: 1

	WL	Conc
Est. Lag Time (days):	79	No Covariate
Significance of Trend (p−value):	0	3.5e−07
Significance of Date (p−value):	0.47	5e−15
Number of Observations:	49	17
Percent NDs:		0%

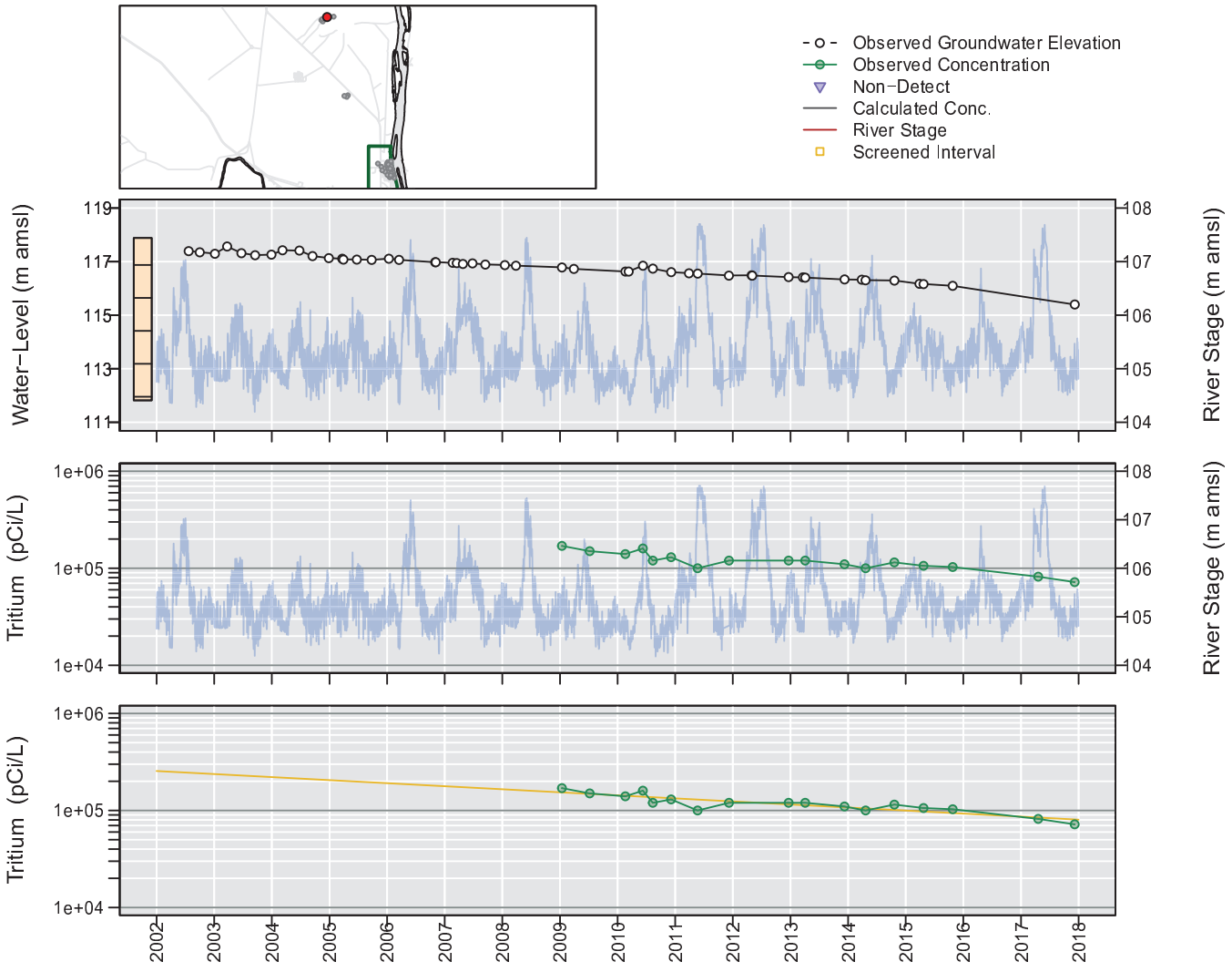

Censored Regression (Tobit) Model

ln Conc. = −0.0002 (+/− 0.000025)*Date + 15 (+/− 0.4)

699−13−2D

Distance to River: 5519 m
Number of Trends Calculated: 1

	WL	Conc
Est. Lag Time (days):	16	No Covariate
Significance of Trend (p−value):	0	< 0.05
Significance of Date (p−value):	0.0091	9.5e−114
Number of Observations:	67	36
Percent NDs:		0%

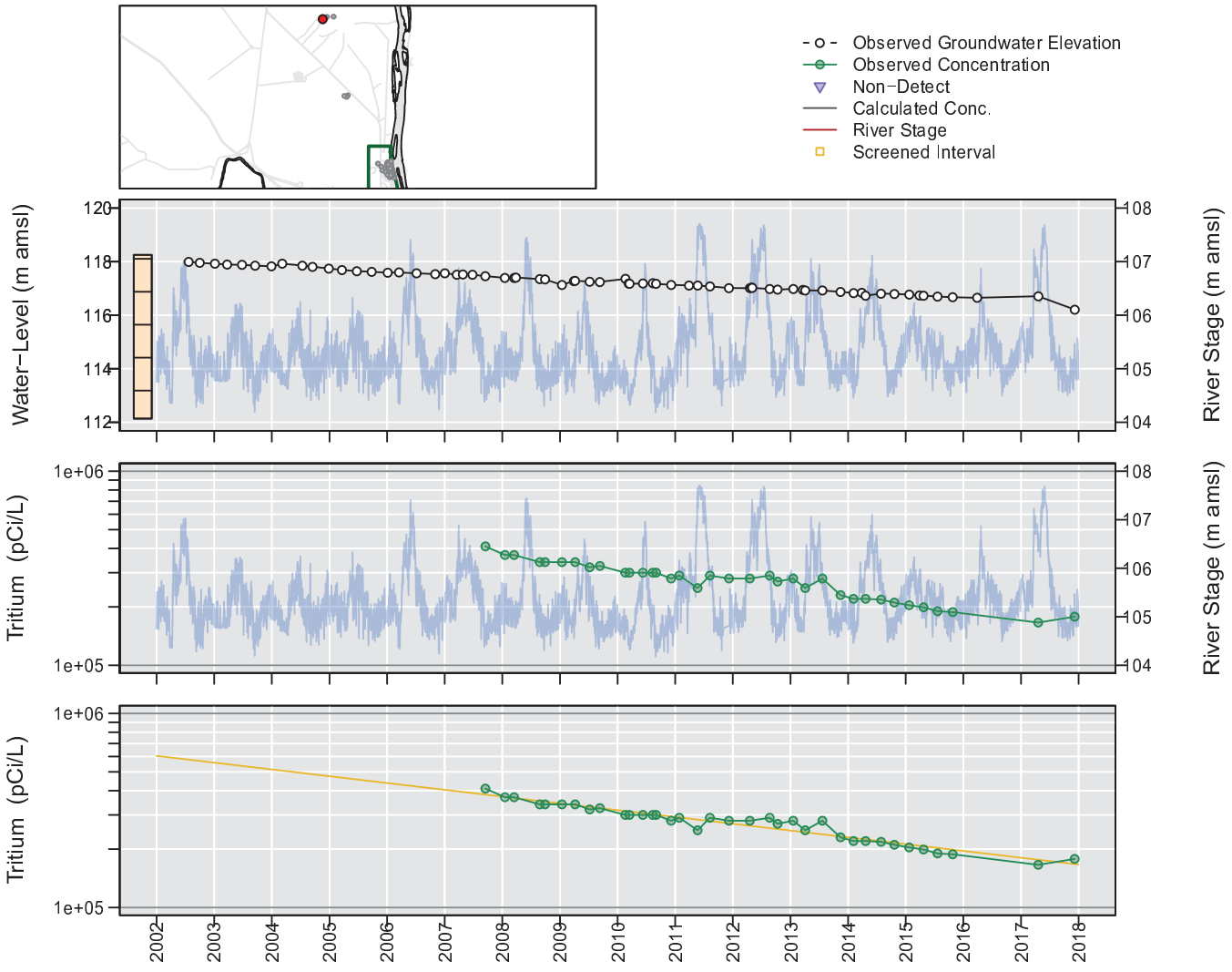

Censored Regression (Tobit) Model

ln Conc. = −0.00022 (+/− 0.0000097)*Date + 16 (+/− 0.15)

699−13−3A

Distance to River: 5630 m
Number of Trends Calculated: 1

	WL	Conc
Est. Lag Time (days):	6	No Covariate
Significance of Trend (p−value):	0	0.091
Significance of Date (p−value):	0.23	0.085
Number of Observations:	60	37
Percent NDs:		0%

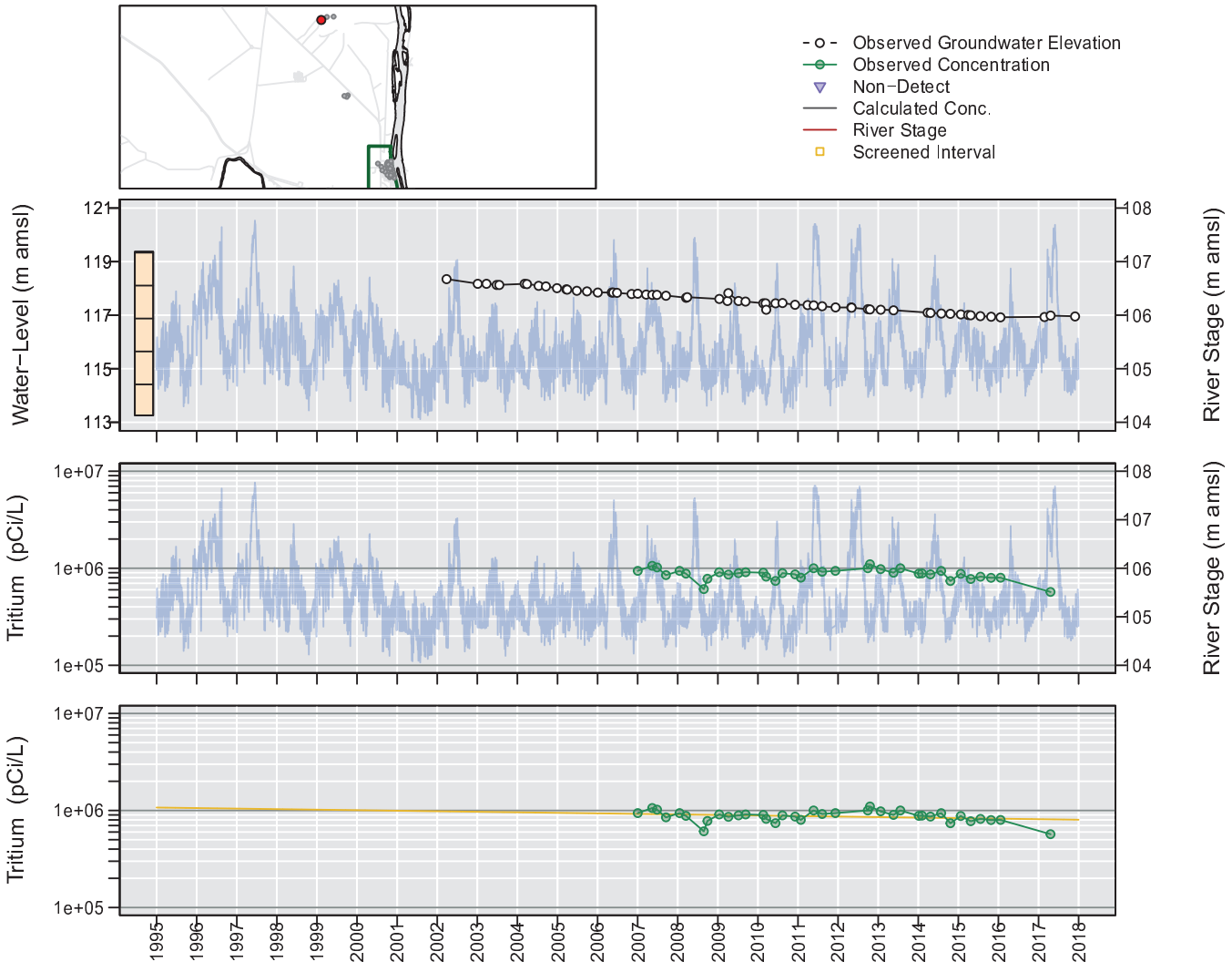

Censored Regression (Tobit) Model

Trend Not Significant

This page intentionally left blank.

Uranium

This page intentionally left blank.

399−1−1

Distance to River: 76 m
Number of Trends Calculated: 1

	WL	Conc
Est. Lag Time (days):	1	1
Significance of Trend (p−value):	0	9.8e−10
Significance of River Stage (p−value):	1.8e−26	4.3e−22
Significance of Date (p−value):	0.11	0.0097
Number of Observations:	72	28
Percent NDs:		0%

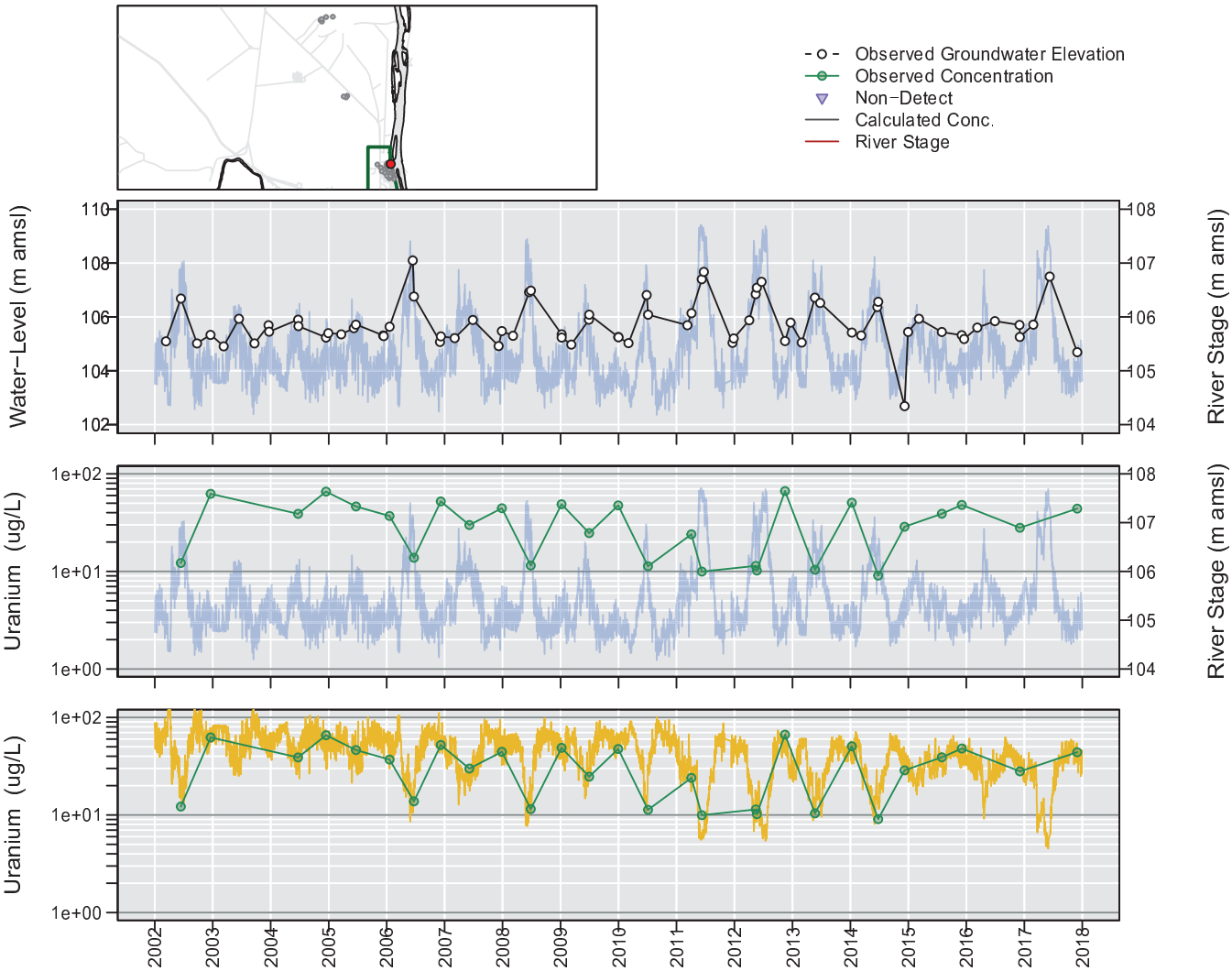

Censored Regression (Tobit) Model

ln Conc. = −0.82 (+/− 0.084)*River Stage + −0.0001 (+/− 0.000039)*Date + 91 (+/− 9)

399−1−10A

Distance to River: 70 m
Number of Trends Calculated: 1

	WL	Conc
Est. Lag Time (days):	0	0
Significance of Trend (p−value):	0	< 0.05
Significance of River Stage (p−value):	0	8.2e−14
Significance of Date (p−value):	0.051	5.7e−44
Number of Observations:	1662	168
Percent NDs:		0%

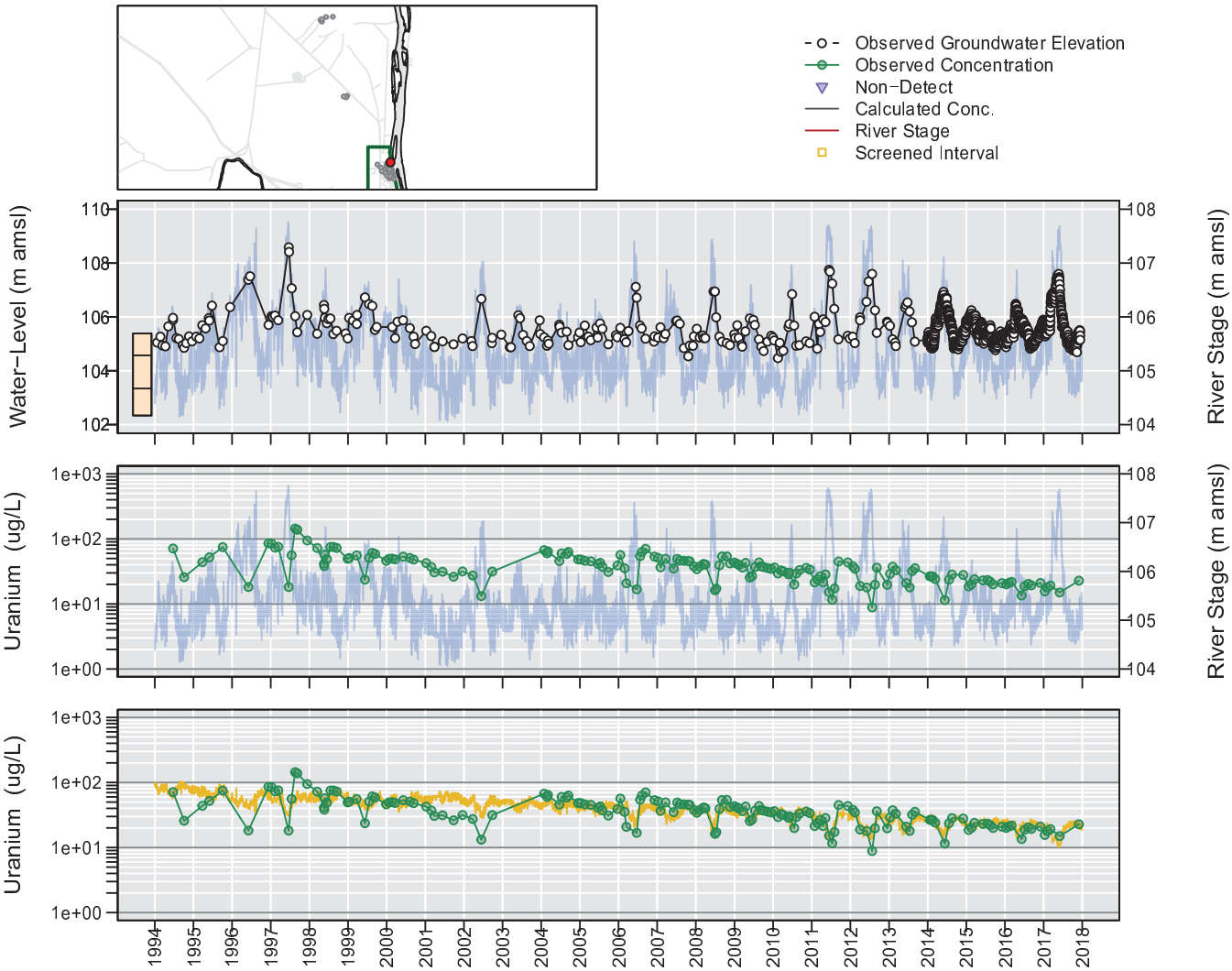

Censored Regression (Tobit) Model

ln Conc. = −0.3 (+/− 0.04)*River Stage + −0.00015 (+/− 0.000011)*Date + 37 (+/− 4.2)

399−1−11

Distance to River: 314 m
Number of Trends Calculated: 1

	WL	Conc
Est. Lag Time (days):	0	0
Significance of Trend (p−value):	0	5.5e−13
Significance of River Stage (p−value):	3.5e−48	9.4e−30
Significance of Date (p−value):	0.057	2.5e−05
Number of Observations:	113	37
Percent NDs:		0%

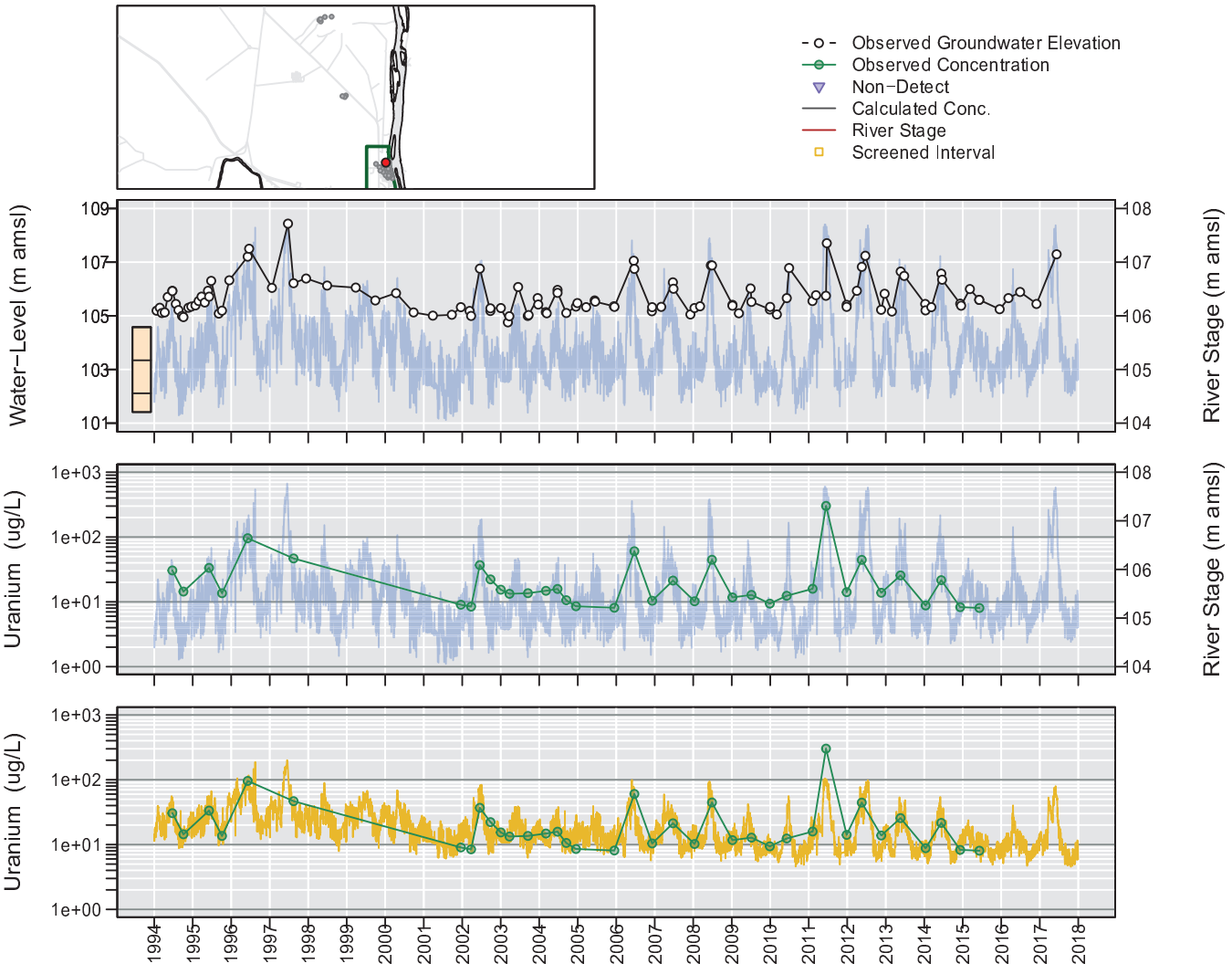

Censored Regression (Tobit) Model

ln Conc. = 0.9 (+/− 0.079)*River Stage + −0.00012 (+/− 0.000028)*Date + −90 (+/− 8.3)

399−1−12

Distance to River: 398 m
Number of Trends Calculated: 1

	WL	Conc
Est. Lag Time (days):	1	1
Significance of Trend (p−value):	0	7.5e−11
Significance of River Stage (p−value):	0	9.6e−21
Significance of Date (p−value):	0.094	0.025
Number of Observations:	1558	36
Percent NDs:		0%

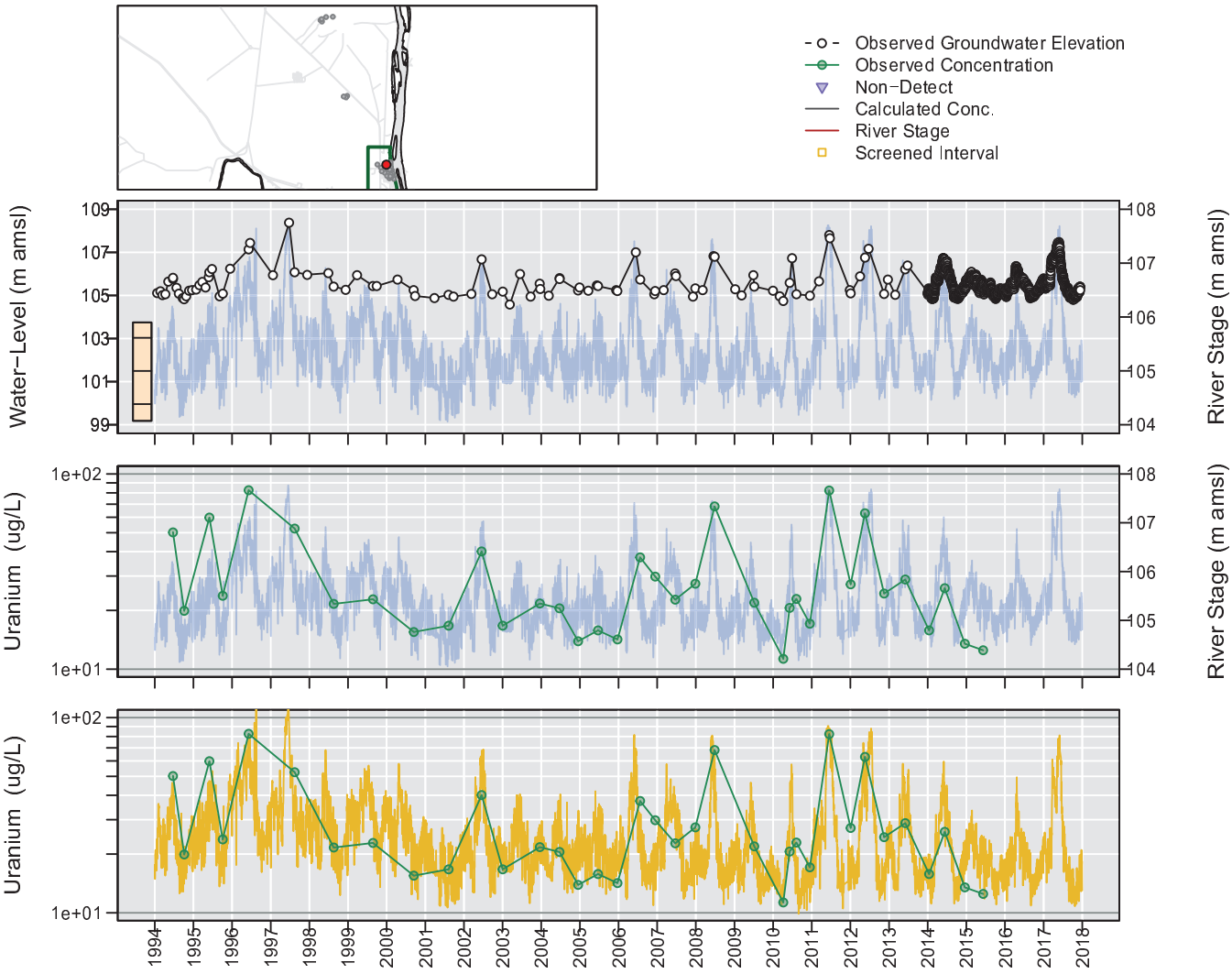

Censored Regression (Tobit) Model

ln Conc. = 0.63 (+/− 0.068)*River Stage + −0.000046 (+/− 0.00002)*Date + −63 (+/− 7.2)

399−1−16A

Distance to River: 141 m
Number of Trends Calculated: 1

	WL	Conc
Est. Lag Time (days):	1	1
Significance of Trend (p−value):	0	< 0.05
Significance of River Stage (p−value):	0	5.4e−21
Significance of Date (p−value):	0.0015	3e−22
Number of Observations:	1386	179
Percent NDs:		0%

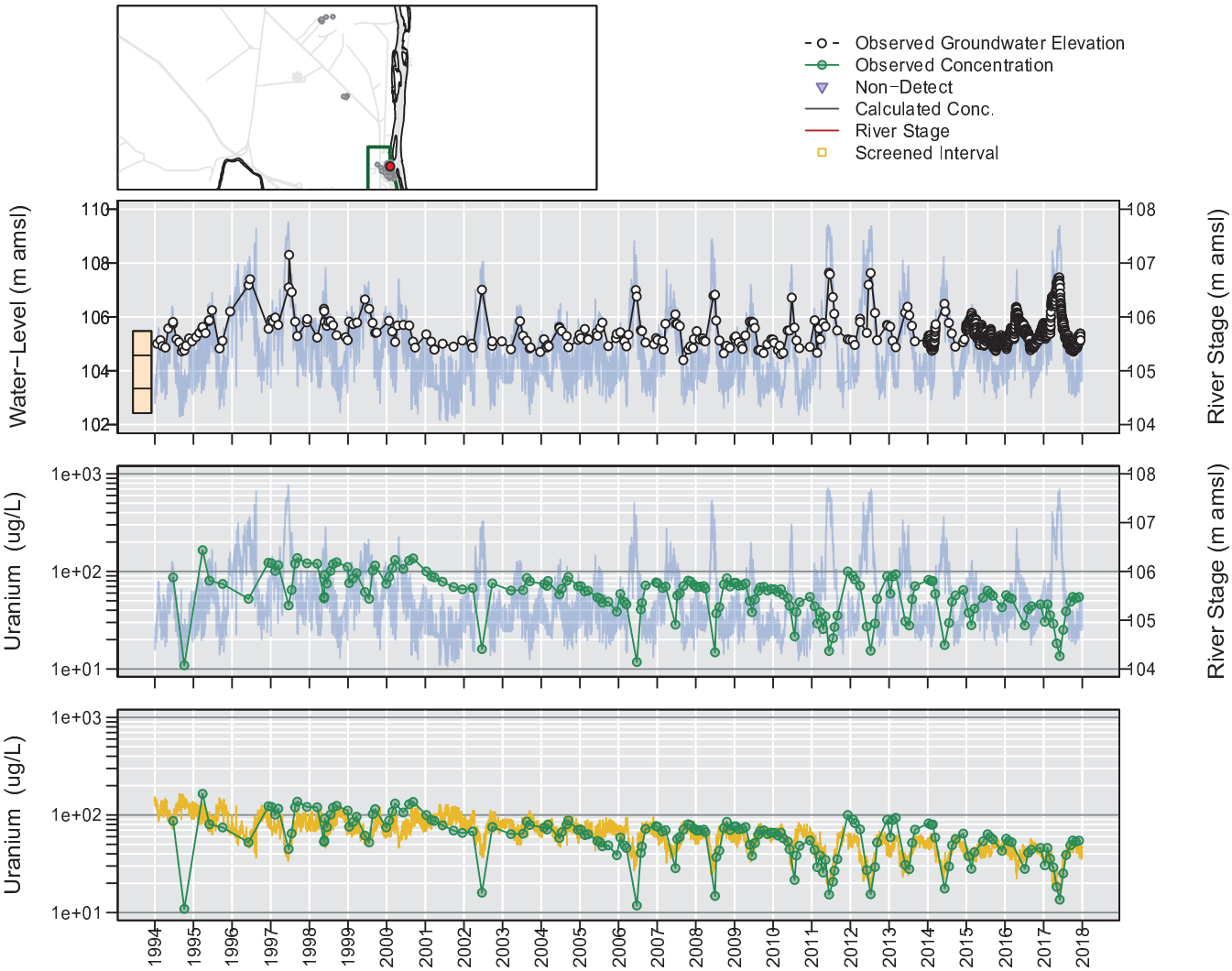

Censored Regression (Tobit) Model

ln Conc. = −0.41 (+/− 0.043)*River Stage + −0.00011 (+/− 0.000012)*Date + 48 (+/− 4.6)

399−1−17A

Distance to River: 344 m
Number of Trends Calculated: 3

	WL	Trend1	Trend2	Trend3
Est. Lag Time (days):	1	1	1	1
Significance of Trend (p−value):	0	3e−11	2.3e−05	0.00071
Significance of River Stage (p−value):	0	4.7e−13	0.75	0.17
Significance of Date (p−value):	0.0029	0.16	1.3e−08	8.6e−08
Number of Observations:	2312	166	13	7
Percent NDs:		0%	0%	0%

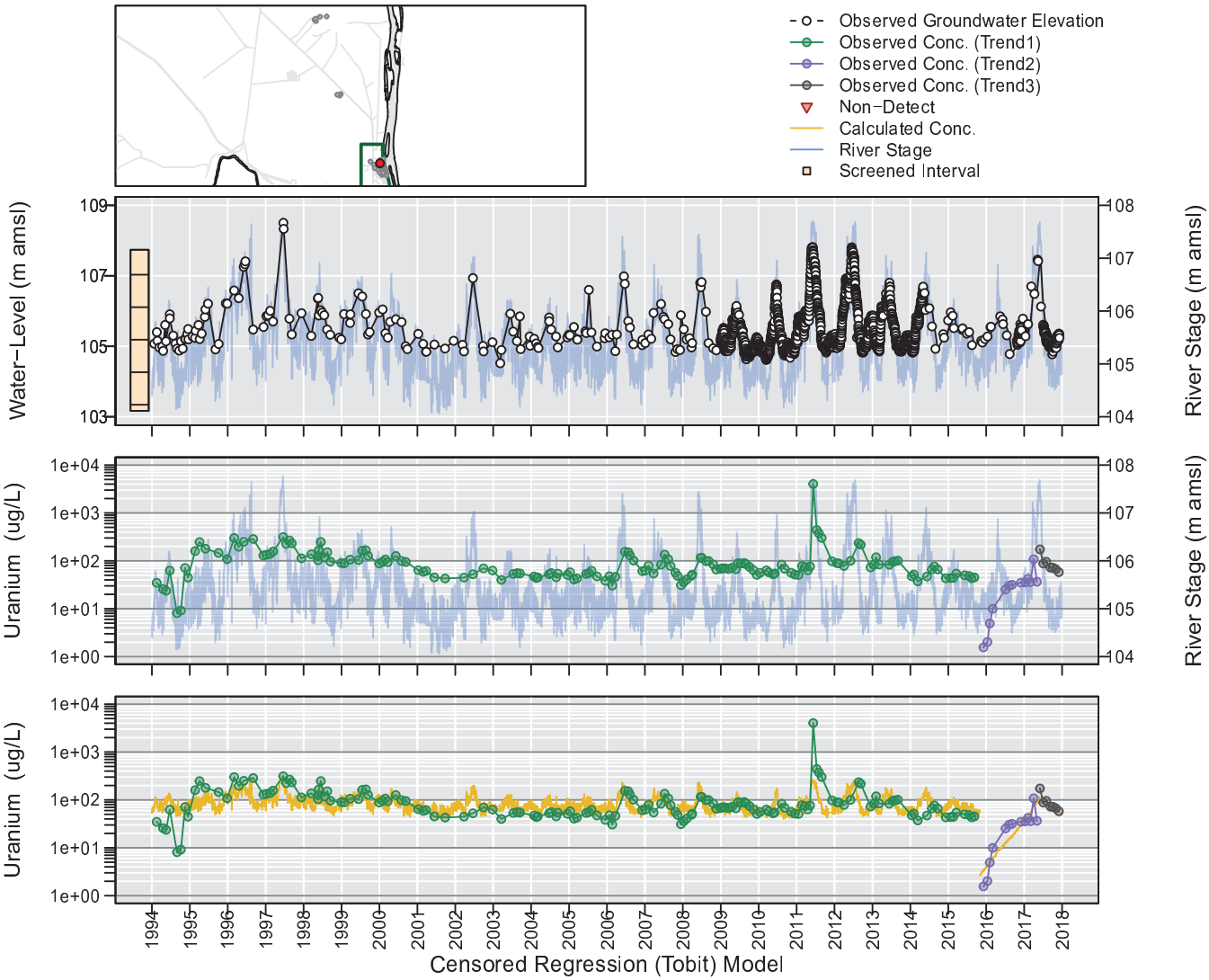

Trend1:
Trend Not Significant
Trend2:
ln Conc. = 0.1 (+/− 0.33)*River Stage + 0.0061 (+/− 0.0011)*Date + −110 (+/− 28)
Trend3:
ln Conc. = −0.11 (+/− 0.082)*River Stage + −0.0039 (+/− 0.00073)*Date + 84 (+/− 20)

399−1−2

Distance to River: 386 m
Number of Trends Calculated: 1

	WL	Conc
Est. Lag Time (days):	1	1
Significance of Trend (p−value):	0	5.6e−11
Significance of River Stage (p−value):	0	5e−17
Significance of Date (p−value):	3.9e−06	0.9
Number of Observations:	3312	60
Percent NDs:		0%

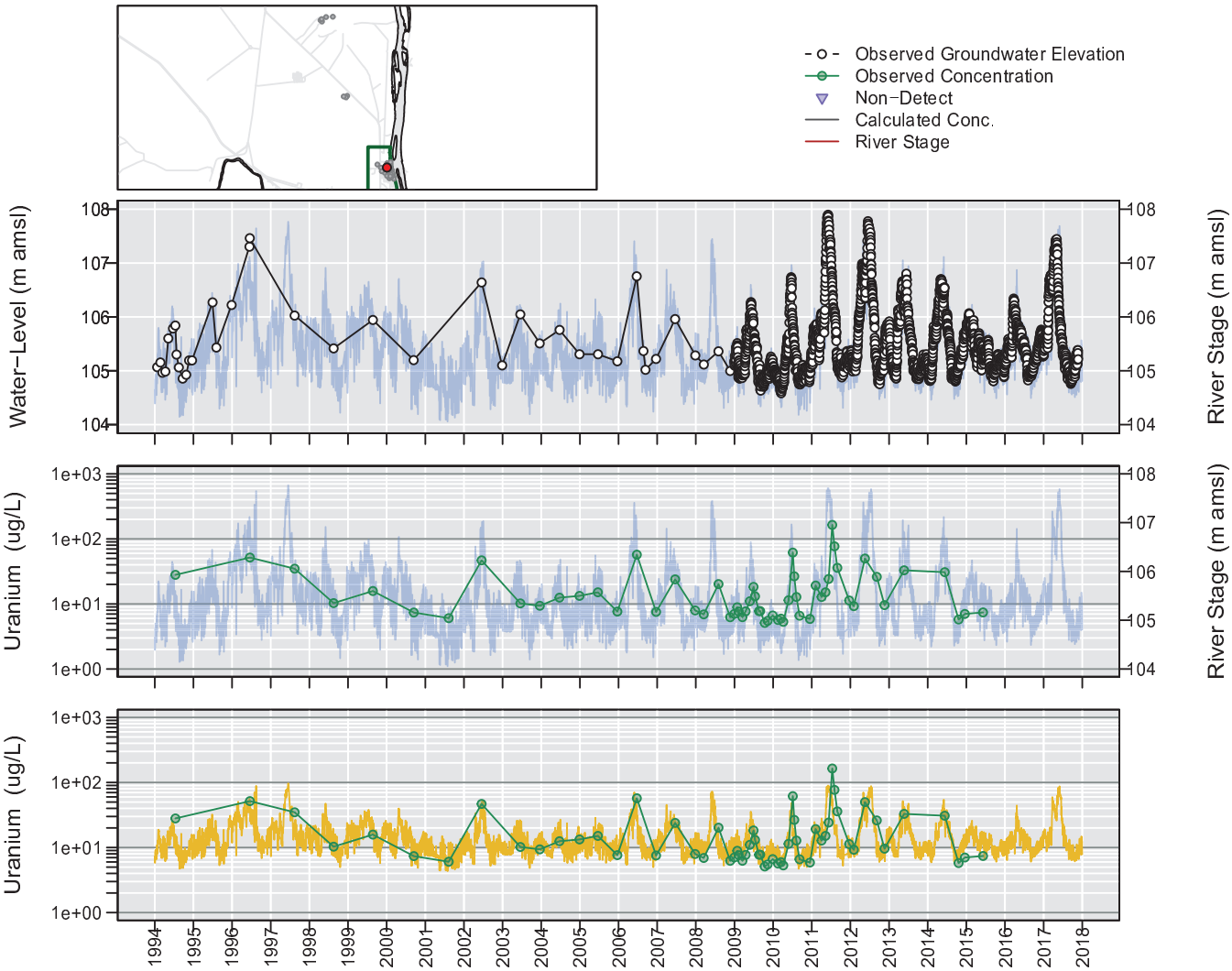

Censored Regression (Tobit) Model

Trend Not Significant

399−1−21A

Distance to River: 340 m
Number of Trends Calculated: 1

	WL	Conc
Est. Lag Time (days):	1	1
Significance of Trend (p−value):	0	0.002
Significance of River Stage (p−value):	0	0.00024
Significance of Date (p−value):	0.097	0.94
Number of Observations:	1852	75
Percent NDs:		0%

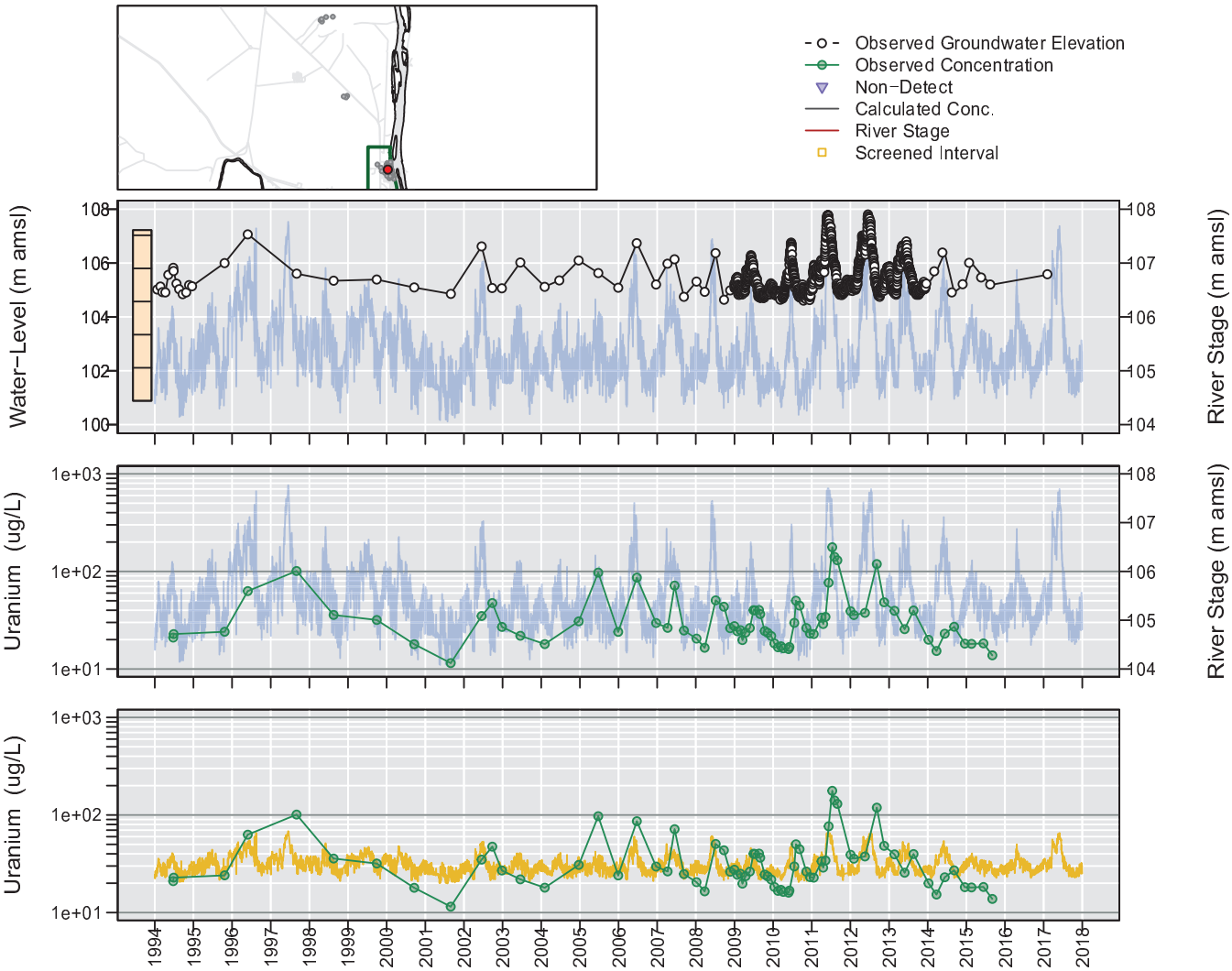

Censored Regression (Tobit) Model

Trend Not Significant

399−1−55

Distance to River: 295 m
Number of Trends Calculated: 3

	WL	Trend1	Trend2	Trend3
Est. Lag Time (days):	0	0	0	0
Significance of Trend (p−value):	0	0.0036	0.0063	0.078
Significance of River Stage (p−value):	5.5e−19	5e−06	0.057	0.57
Significance of Date (p−value):	0.039	0.66	0.032	0.47
Number of Observations:	23	10	7	6
Percent NDs:		0%	0%	0%

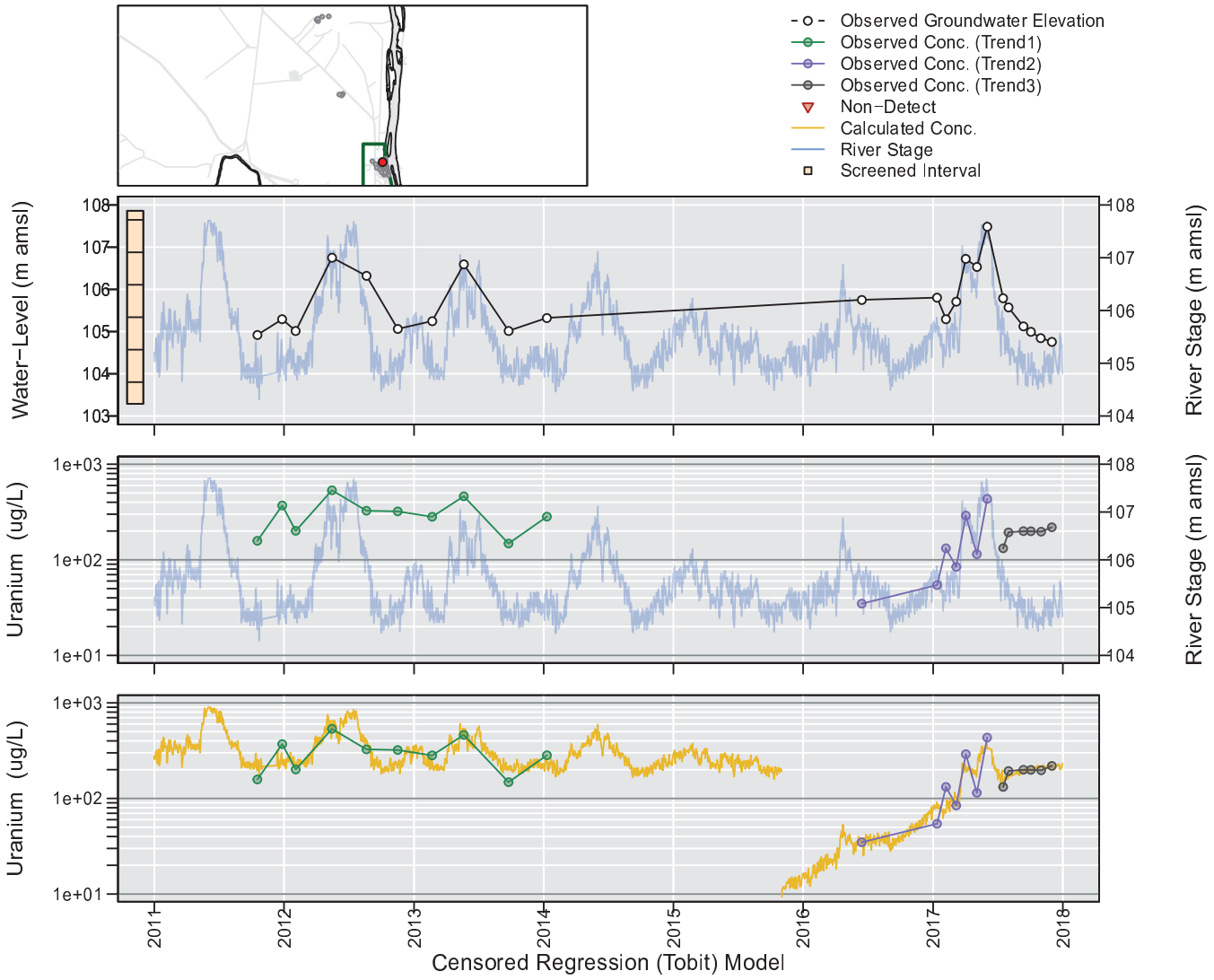

Trend1:
Trend Not Significant
Trend2:
ln Conc. = 0.49 (+/− 0.26)*River Stage + 0.0039 (+/− 0.0018)*Date + −110 (+/− 25)
Trend3:
Trend Not Significant

399−1−7

Distance to River: 209 m
Number of Trends Calculated: 3

	WL	Trend1	Trend2	Trend3
Est. Lag Time (days):	1	1	1	NA
Significance of Trend (p−value):	0	0.11	0.025	NA
Significance of River Stage (p−value):	0	0.14	0.1	NA
Significance of Date (p−value):	0.26	0.072	0.00078	NA
Number of Observations:	3247	40	9	5
Percent NDs:		0%	0%	0%

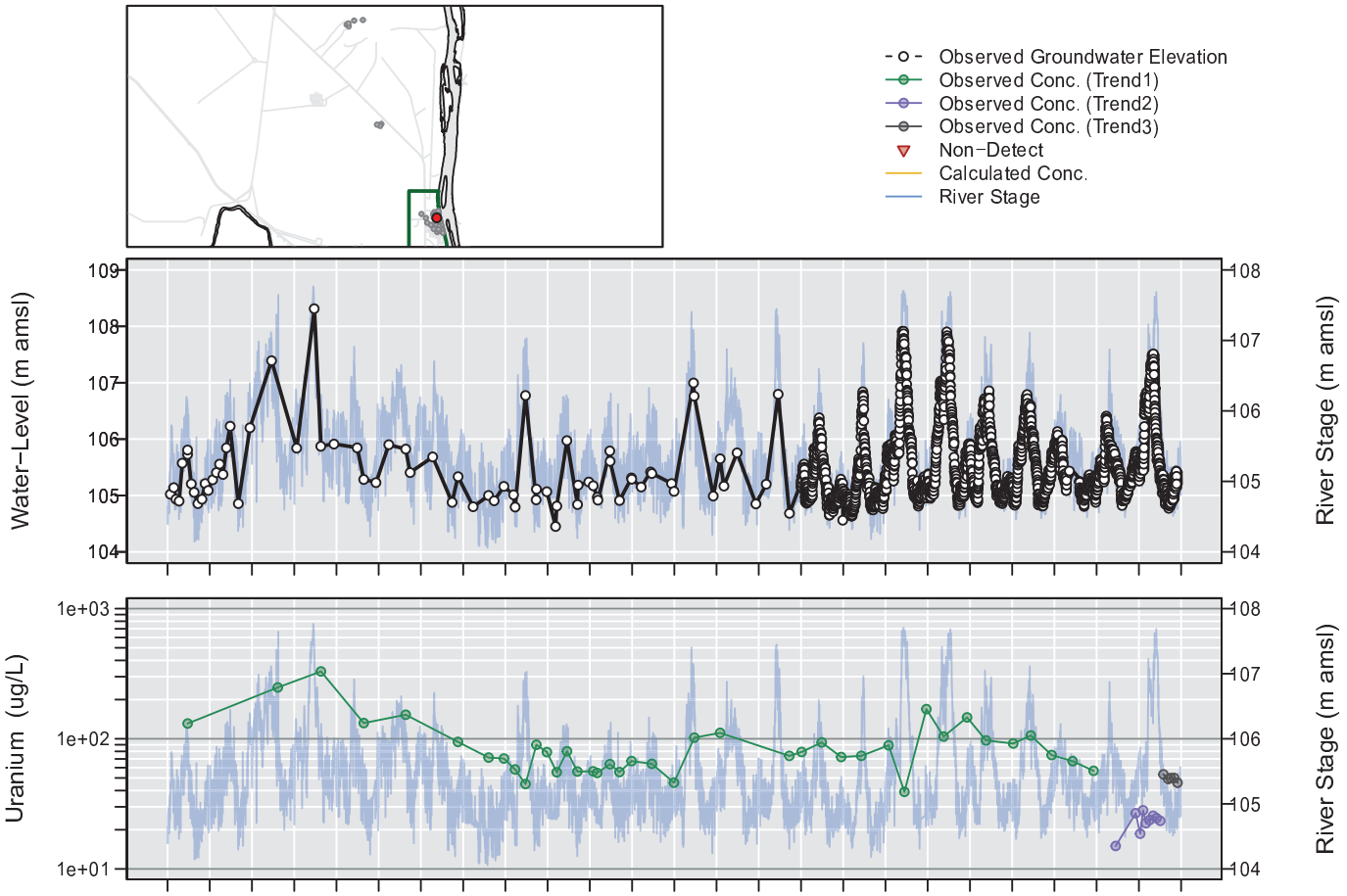

No Regression Analysis Performed

399−2−1

Distance to River: 57 m
Number of Trends Calculated: 1

	WL	Conc
Est. Lag Time (days):	1	1
Significance of Trend (p−value):	0	4.1e−09
Significance of River Stage (p−value):	6.6e−67	7.9e−13
Significance of Date (p−value):	0.6	0.032
Number of Observations:	133	60
Percent NDs:		0%

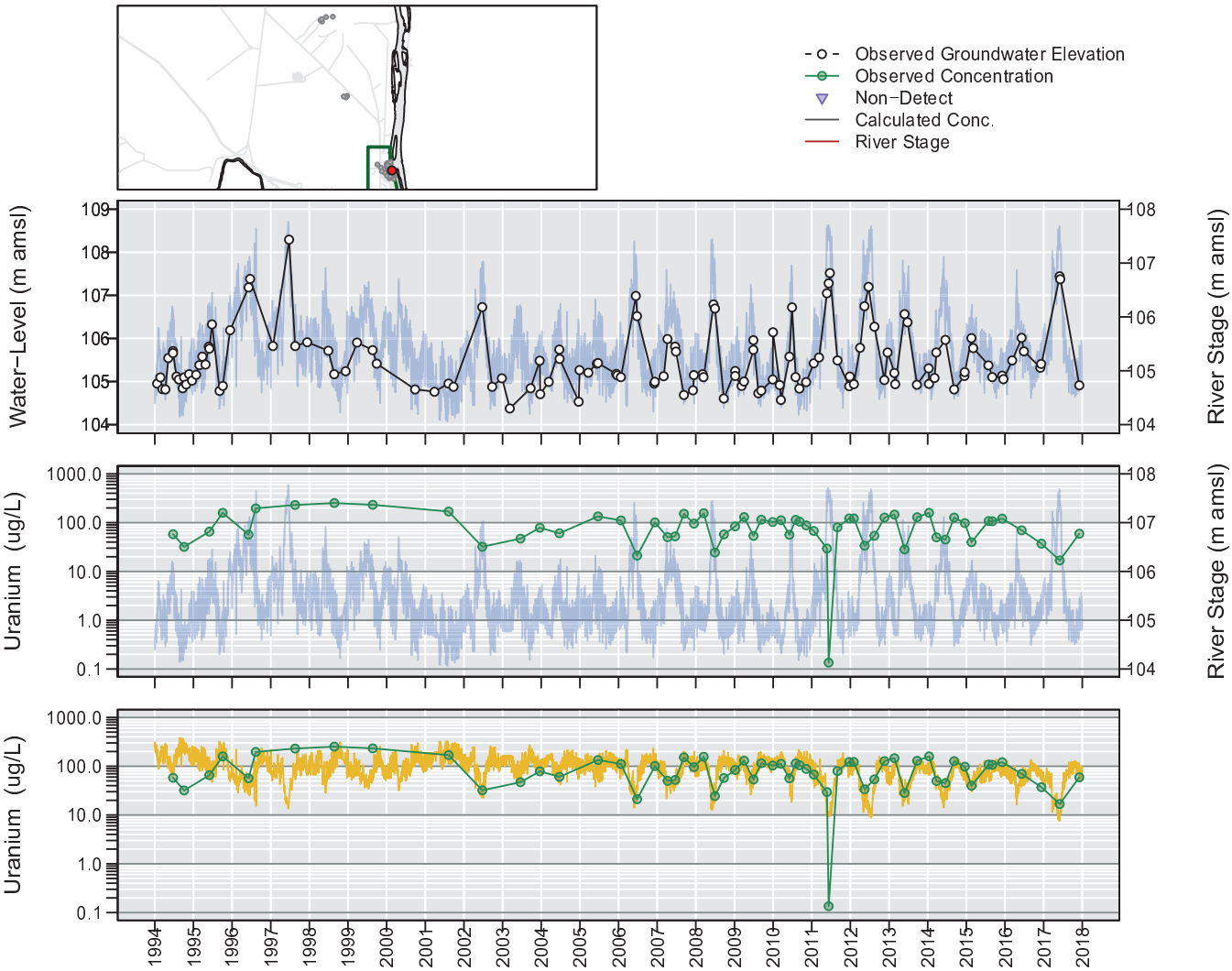

Censored Regression (Tobit) Model

ln Conc. = −0.89 (+/− 0.12)*River Stage + −0.00009 (+/− 0.000042)*Date + 100 (+/− 13)

399−2−2

Distance to River: 98 m
Number of Trends Calculated: 1

	WL	Conc
Est. Lag Time (days):	1	1
Significance of Trend (p−value):	0	1e−13
Significance of River Stage (p−value):	0	1.6e−16
Significance of Date (p−value):	0.075	3.5e−11
Number of Observations:	1527	49
Percent NDs:		0%

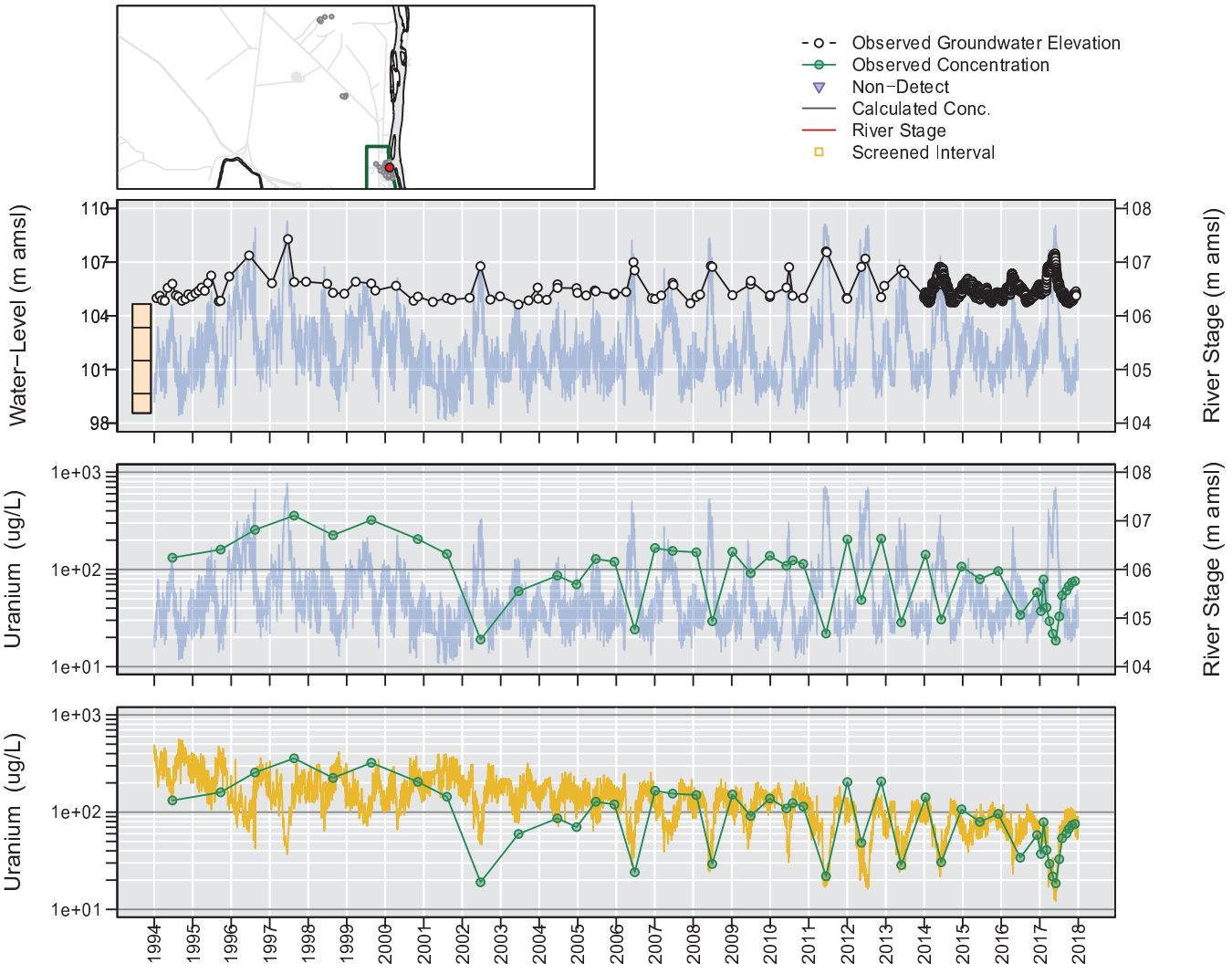

Censored Regression (Tobit) Model

ln Conc. = −0.7 (+/− 0.085)*River Stage + −0.00016 (+/− 0.000024)*Date + 81 (+/− 9)

399−2−32

Distance to River: 217 m
Number of Trends Calculated: 1

	WL	Conc
Est. Lag Time (days):	1	1
Significance of Trend (p−value):	0	0.0027
Significance of River Stage (p−value):	0	0.036
Significance of Date (p−value):	0.38	0.00027
Number of Observations:	1470	15
Percent NDs:		0%

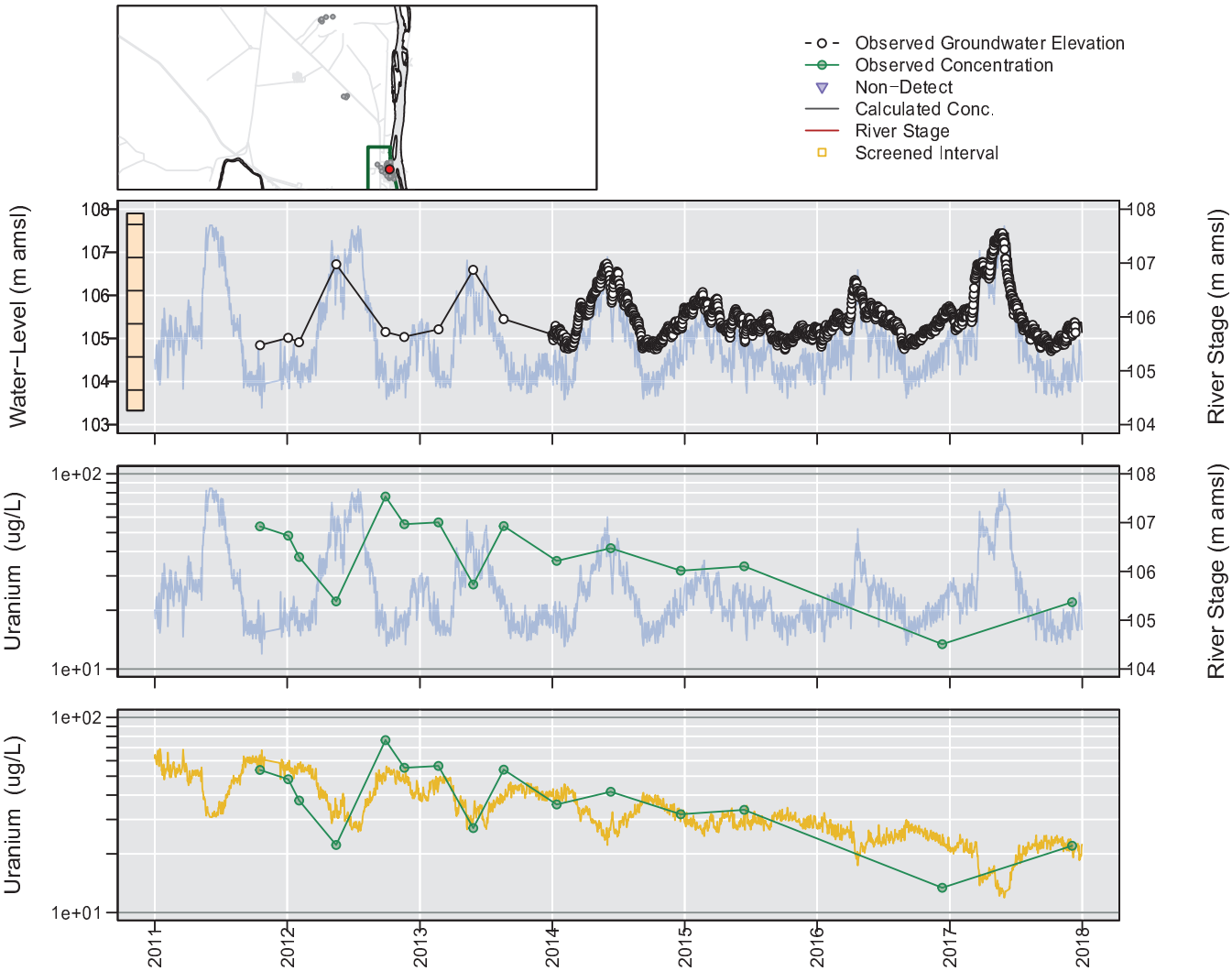

Censored Regression (Tobit) Model

ln Conc. = −0.25 (+/− 0.12)*River Stage + −0.00044 (+/− 0.00012)*Date + 37 (+/− 13)

399−3−12

Distance to River: 344 m
Number of Trends Calculated: 1

	WL	Conc
Est. Lag Time (days):	1	1
Significance of Trend (p−value):	0	4.9e−06
Significance of River Stage (p−value):	8.2e−53	6.3e−09
Significance of Date (p−value):	0.36	0.68
Number of Observations:	96	39
Percent NDs:		0%

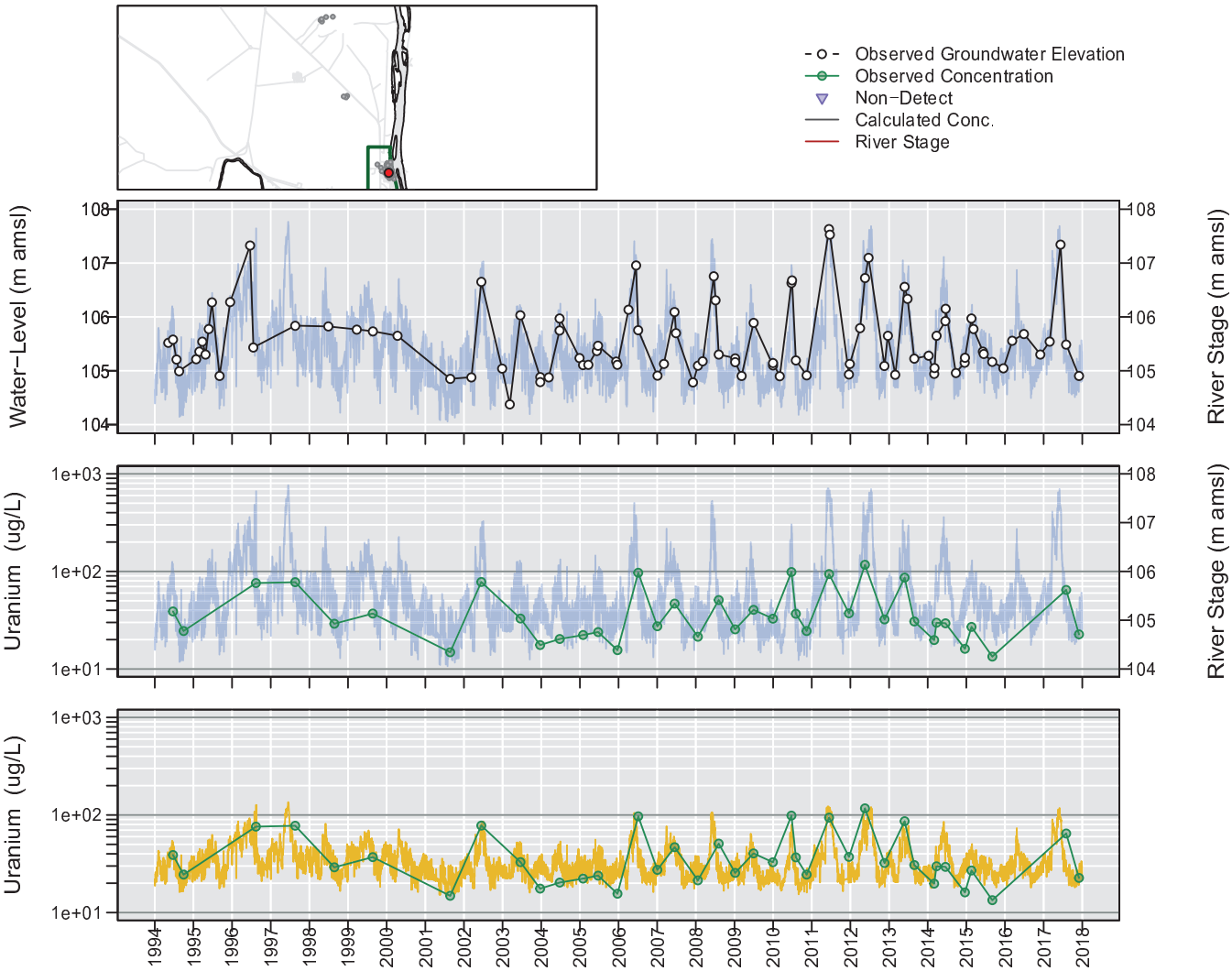

Censored Regression (Tobit) Model

Trend Not Significant

399−3−20

Distance to River: 210 m
Number of Trends Calculated: 1

	WL	Conc
Est. Lag Time (days):	0	0
Significance of Trend (p−value):	0	0.037
Significance of River Stage (p−value):	1.5e−38	0.068
Significance of Date (p−value):	0.99	0.061
Number of Observations:	68	38
Percent NDs:		0%

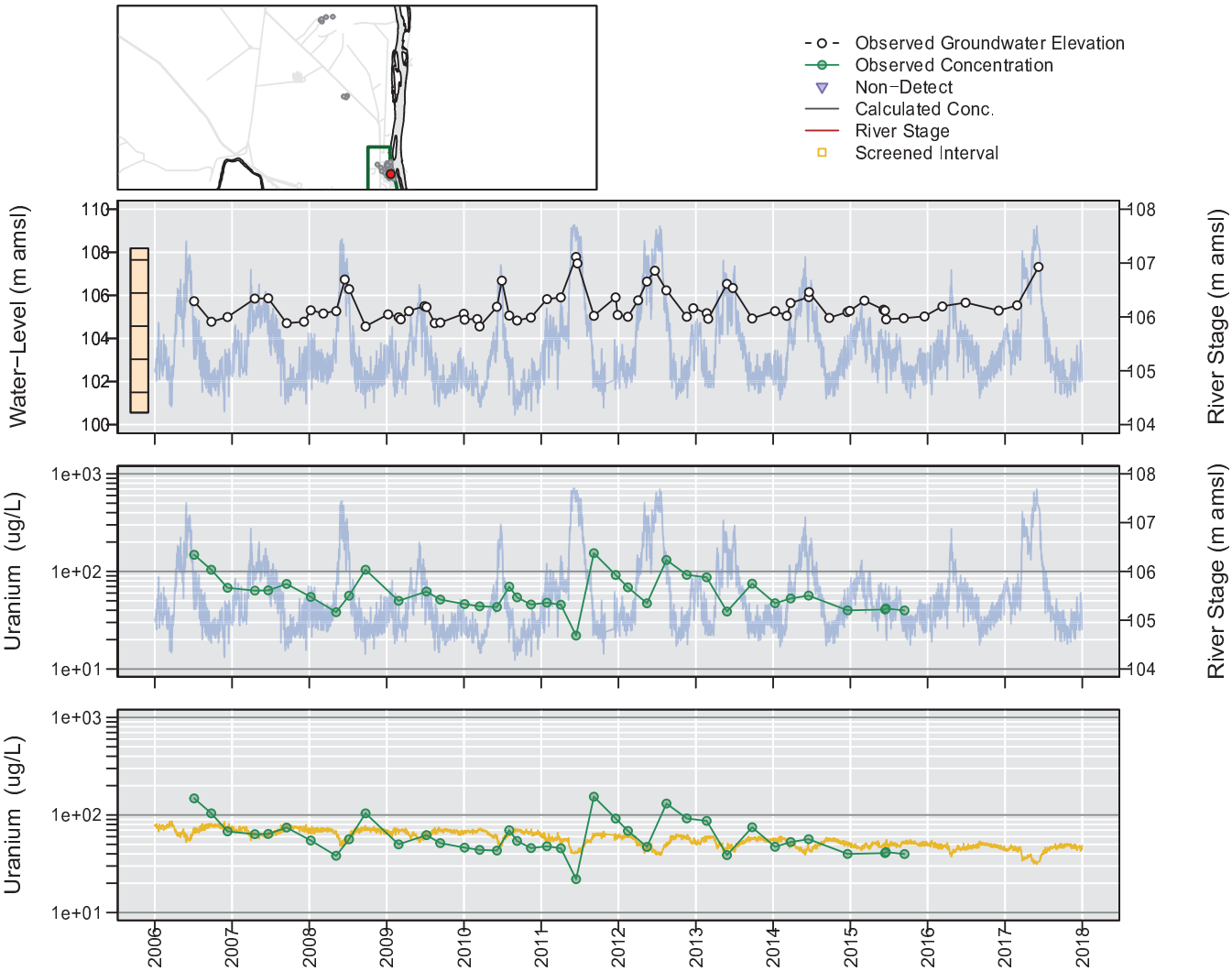

Censored Regression (Tobit) Model

Trend Not Significant

399−3−6

Distance to River: 623 m
Number of Trends Calculated: 2

	WL	Trend1	Trend2
Est. Lag Time (days):	1	1	1
Significance of Trend (p−value):	0	0.11	0.26
Significance of River Stage (p−value):	1e−39	0.32	0.83
Significance of Date (p−value):	0.77	0.04	0.084
Number of Observations:	118	27	13
Percent NDs:		0%	0%

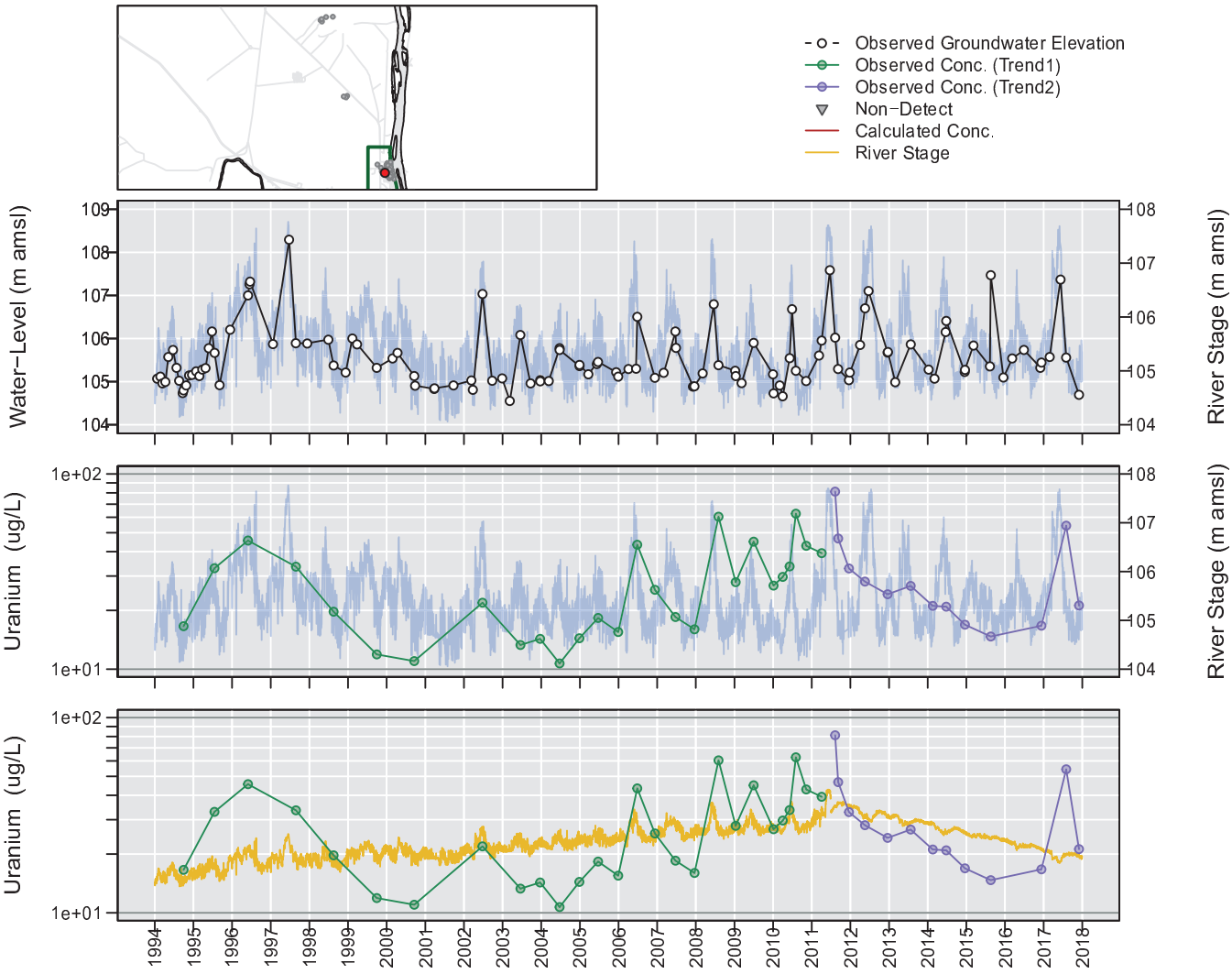

Censored Regression (Tobit) Model

Trend1:
Trend Not Significant
Trend2:
Trend Not Significant

399−3−9

Distance to River: 68 m
Number of Trends Calculated: 1

	WL	Conc
Est. Lag Time (days):	0	0
Significance of Trend (p−value):	0	6e−10
Significance of River Stage (p−value):	1.2e−48	4e−24
Significance of Date (p−value):	0.21	0.68
Number of Observations:	92	27
Percent NDs:		0%

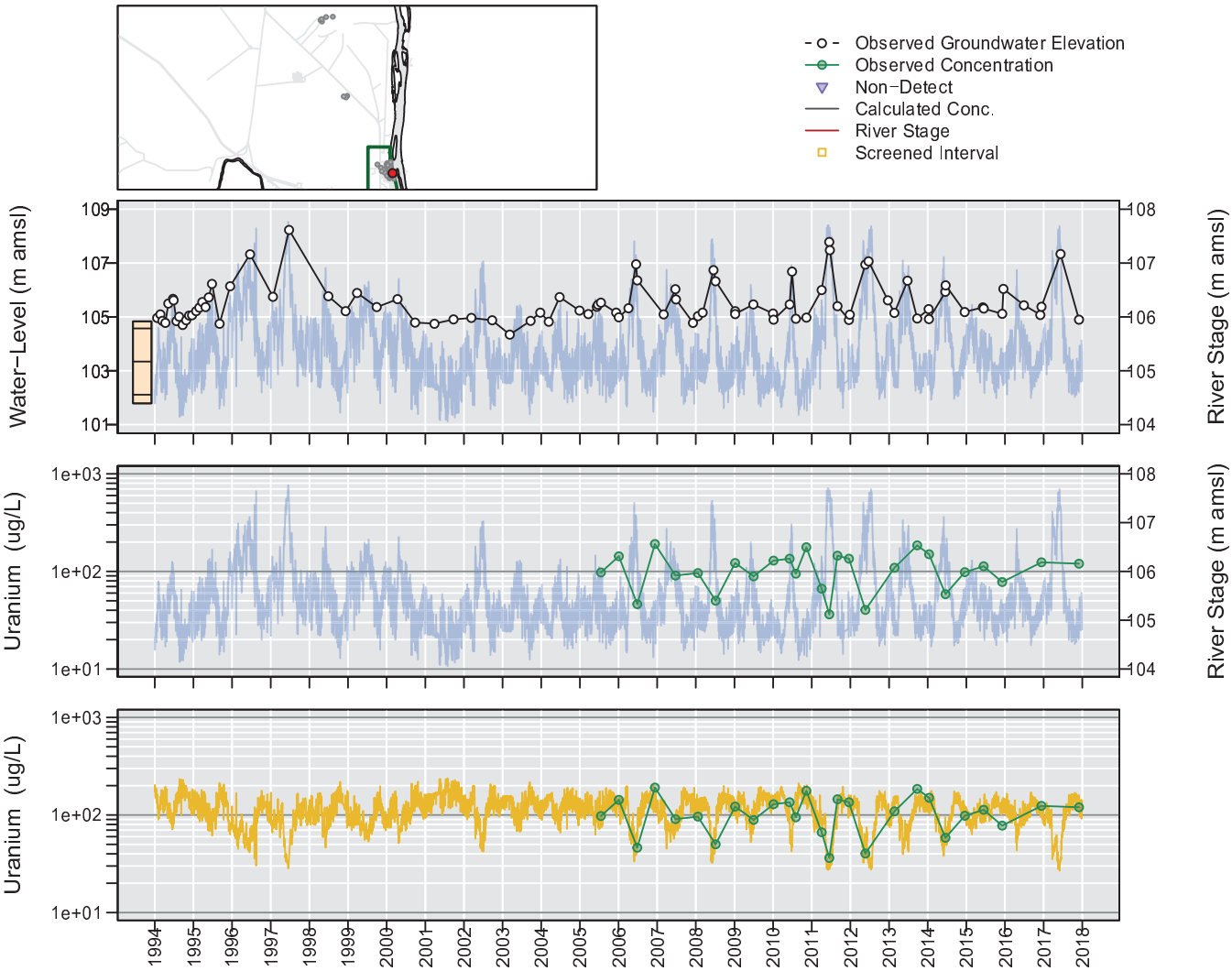

Censored Regression (Tobit) Model

Trend Not Significant

399−4−1

Distance to River: 381 m
Number of Trends Calculated: 2

	WL	Trend1	Trend2
Est. Lag Time (days):	1	1	1
Significance of Trend (p−value):	0	0.44	0.12
Significance of River Stage (p−value):	1.4e−55	0.37	0.65
Significance of Date (p−value):	0.27	0.37	0.023
Number of Observations:	117	28	10
Percent NDs:		0%	0%

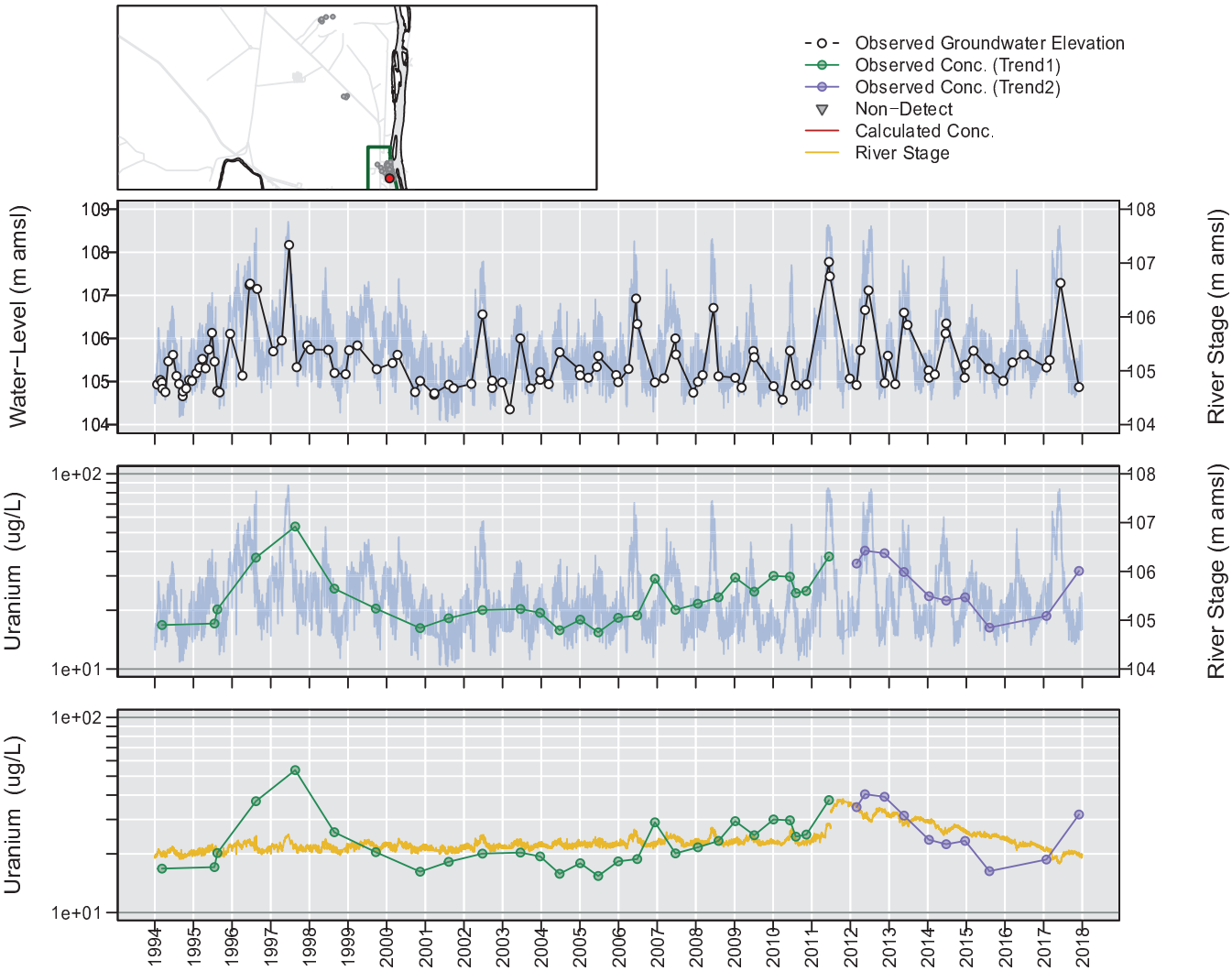

Censored Regression (Tobit) Model

Trend1:
Trend Not Significant
Trend2:
Trend Not Significant

399−4−10

Distance to River: 69 m
Number of Trends Calculated: 1

	WL	Conc
Est. Lag Time (days):	1	1
Significance of Trend (p−value):	0	1.4e−07
Significance of River Stage (p−value):	6e−29	3.5e−13
Significance of Date (p−value):	0.9	0.076
Number of Observations:	107	26
Percent NDs:		0%

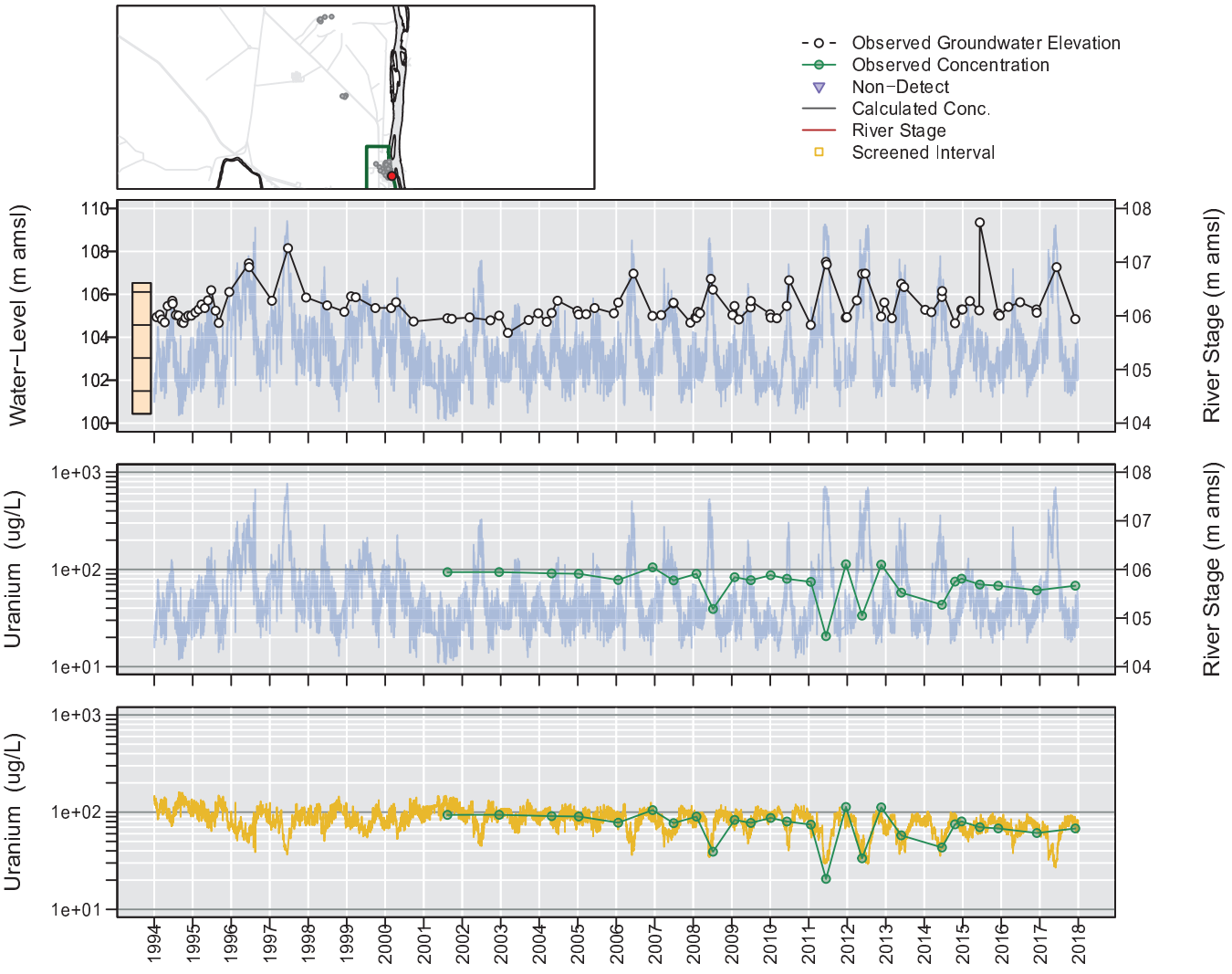

Censored Regression (Tobit) Model

Trend Not Significant

399−4−11

Distance to River: 522 m
Number of Trends Calculated: 1

	WL	Conc
Est. Lag Time (days):	1	1
Significance of Trend (p−value):	0	0.06
Significance of River Stage (p−value):	8e−51	0.011
Significance of Date (p−value):	0.47	0.74
Number of Observations:	88	21
Percent NDs:		0%

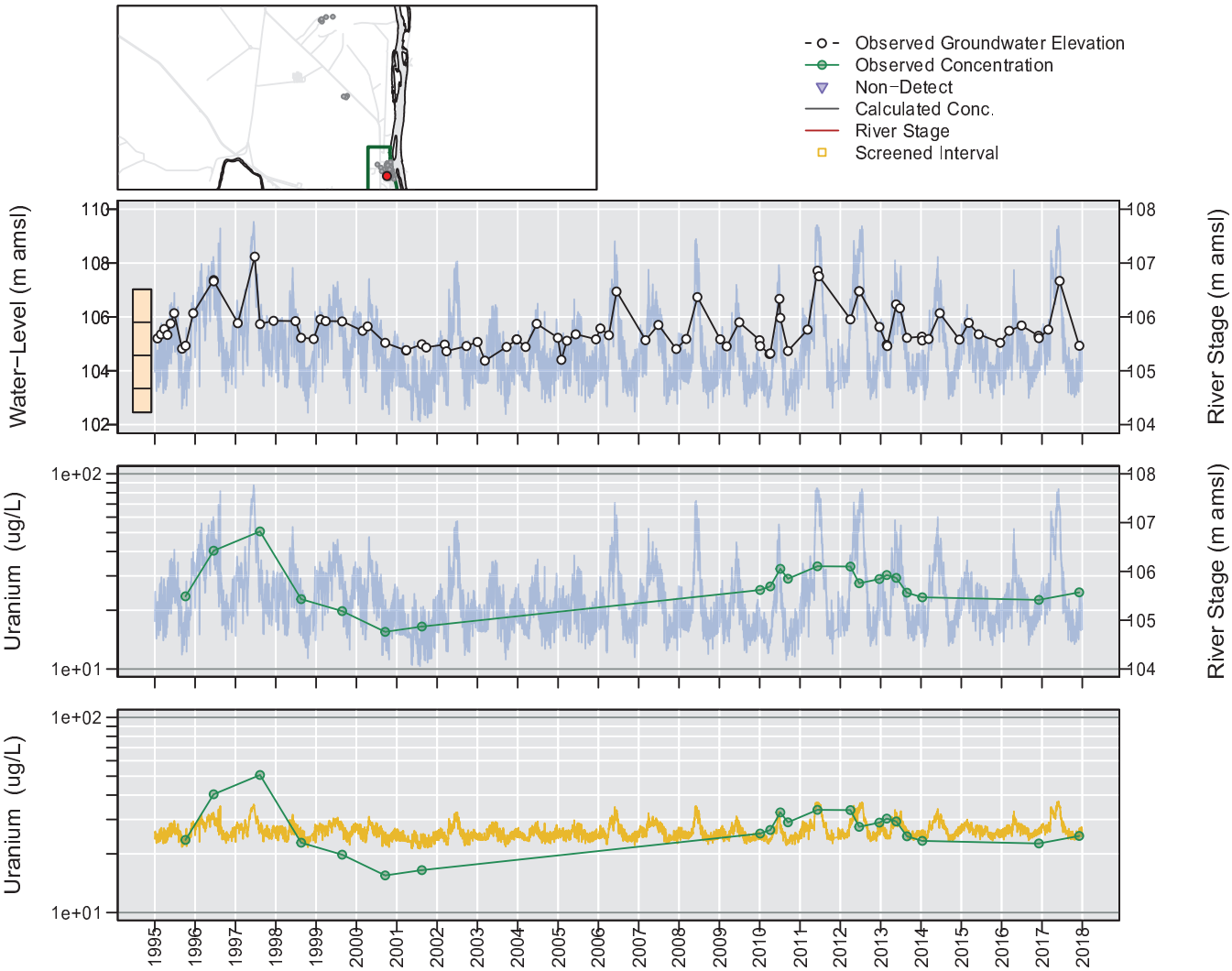

Censored Regression (Tobit) Model

Trend Not Significant

399−4−12

Distance to River: 153 m
Number of Trends Calculated: 1

	Trend
Est. Lag Time (days):	0
Significance of Trend (p−value):	0.061
Significance of River Stage (p−value):	0.029
Significance of Date (p−value):	0.25
Number of Observations:	46
Percent NDs:	0%

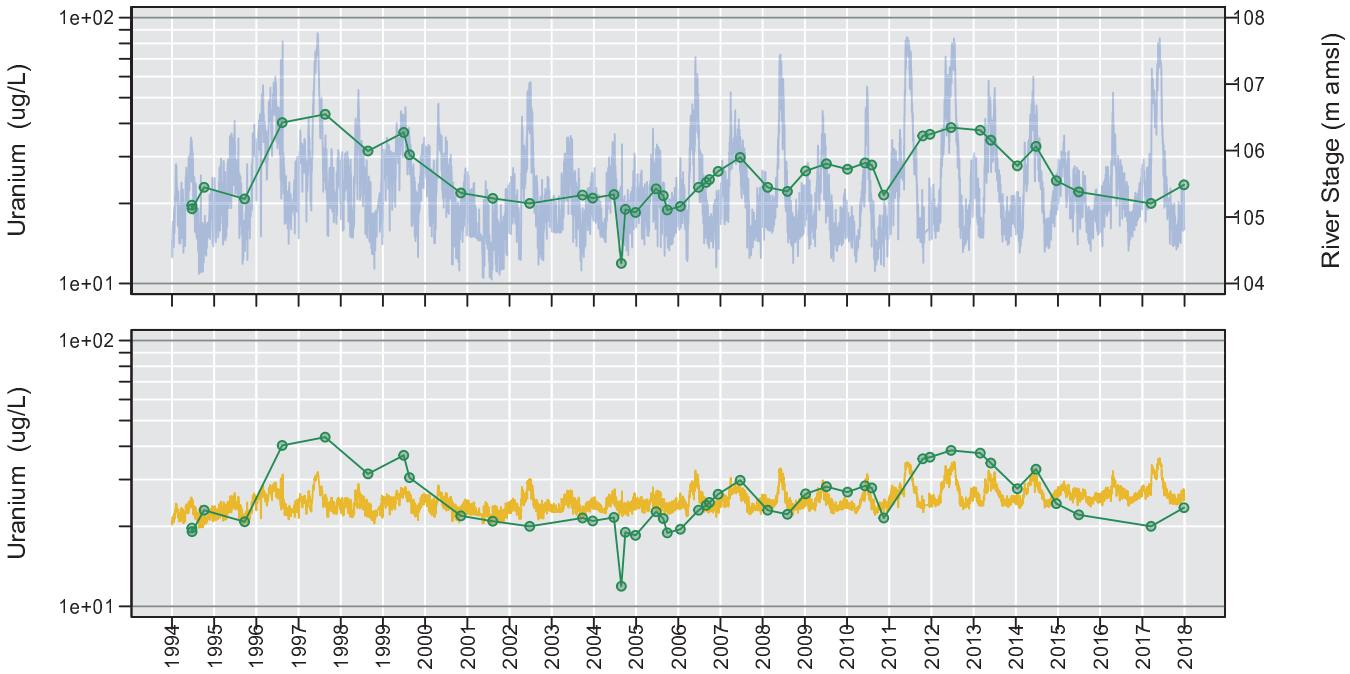

Censored Regression (Tobit) Model

Trend Not Significant

399−4−15

Distance to River: 278 m
Number of Trends Calculated: 1

	WL	Conc
Est. Lag Time (days):	1	1
Significance of Trend (p−value):	0	3.8e−05
Significance of River Stage (p−value):	9.1e−16	0.0015
Significance of Date (p−value):	0.26	3.8e−09
Number of Observations:	19	17
Percent NDs:		0%

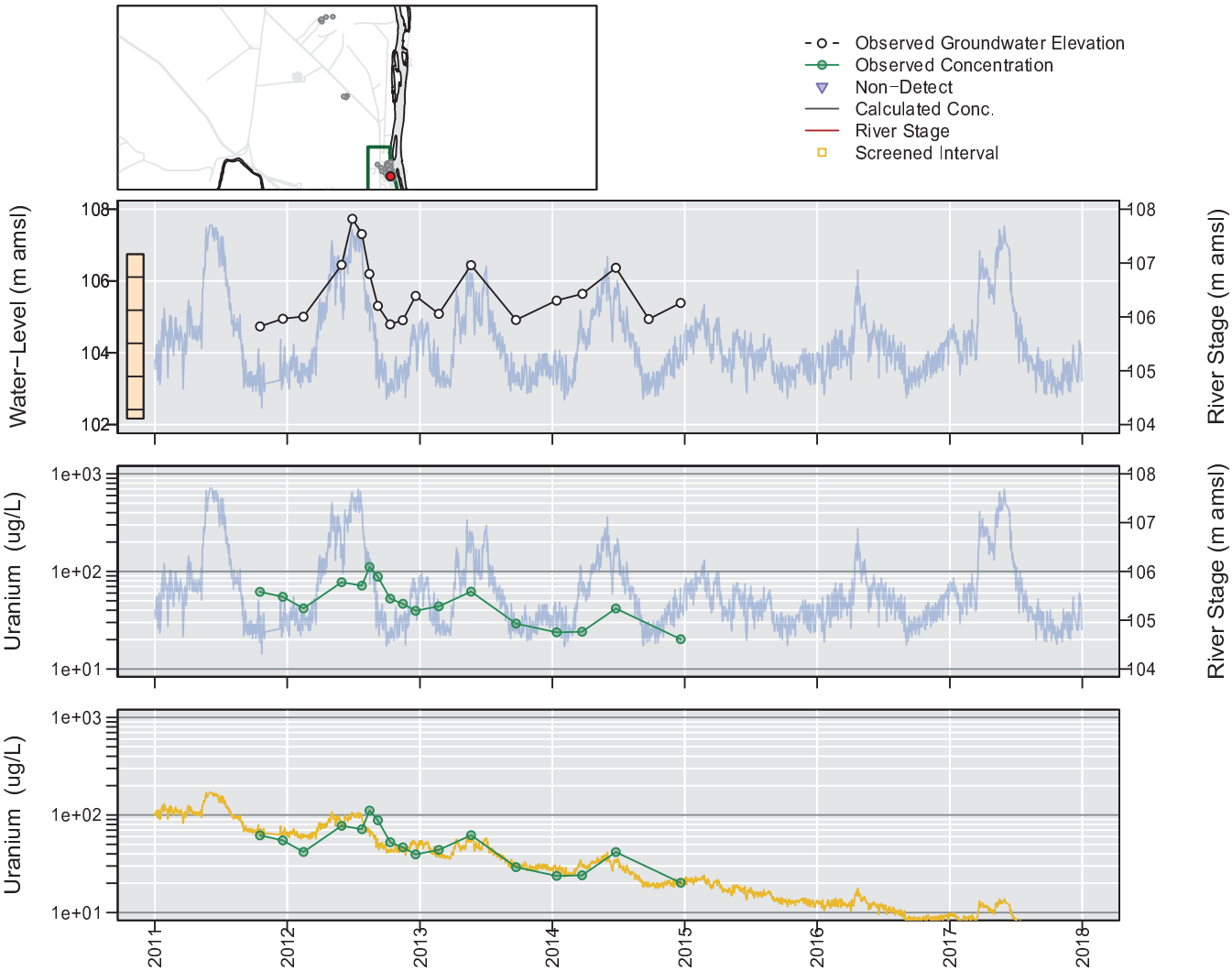

Censored Regression (Tobit) Model

ln Conc. = 0.27 (+/− 0.084)*River Stage + −0.0011 (+/− 0.00019)*Date + −6.4 (+/− 8.9)

399−4−7

Distance to River: 72 m
Number of Trends Calculated: 1

	WL	Conc
Est. Lag Time (days):	0	0
Significance of Trend (p−value):	0	0.00075
Significance of River Stage (p−value):	0	0.001
Significance of Date (p−value):	0.059	0.0068
Number of Observations:	1556	25
Percent NDs:		0%

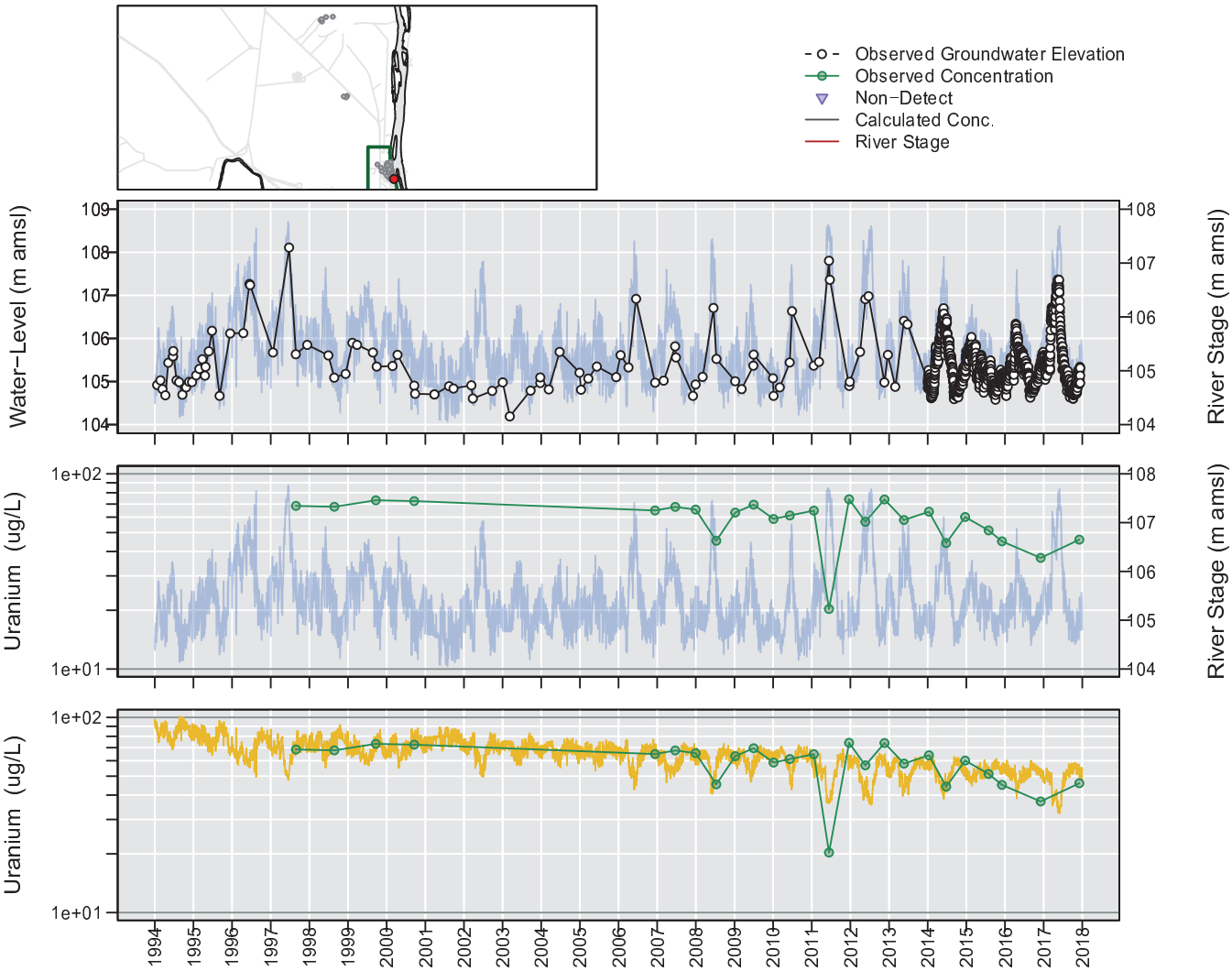

Censored Regression (Tobit) Model

ln Conc. = −0.19 (+/− 0.058)*River Stage + −0.000056 (+/− 0.000021)*Date + 25 (+/− 6.1)

399−6−3

Distance to River: 819 m
Number of Trends Calculated: 1

	WL	Conc
Est. Lag Time (days):	3	3
Significance of Trend (p−value):	1.9e−10	0.048
Significance of River Stage (p−value):	4.5e−09	0.015
Significance of Date (p−value):	0.51	0.36
Number of Observations:	15	14
Percent NDs:		0%

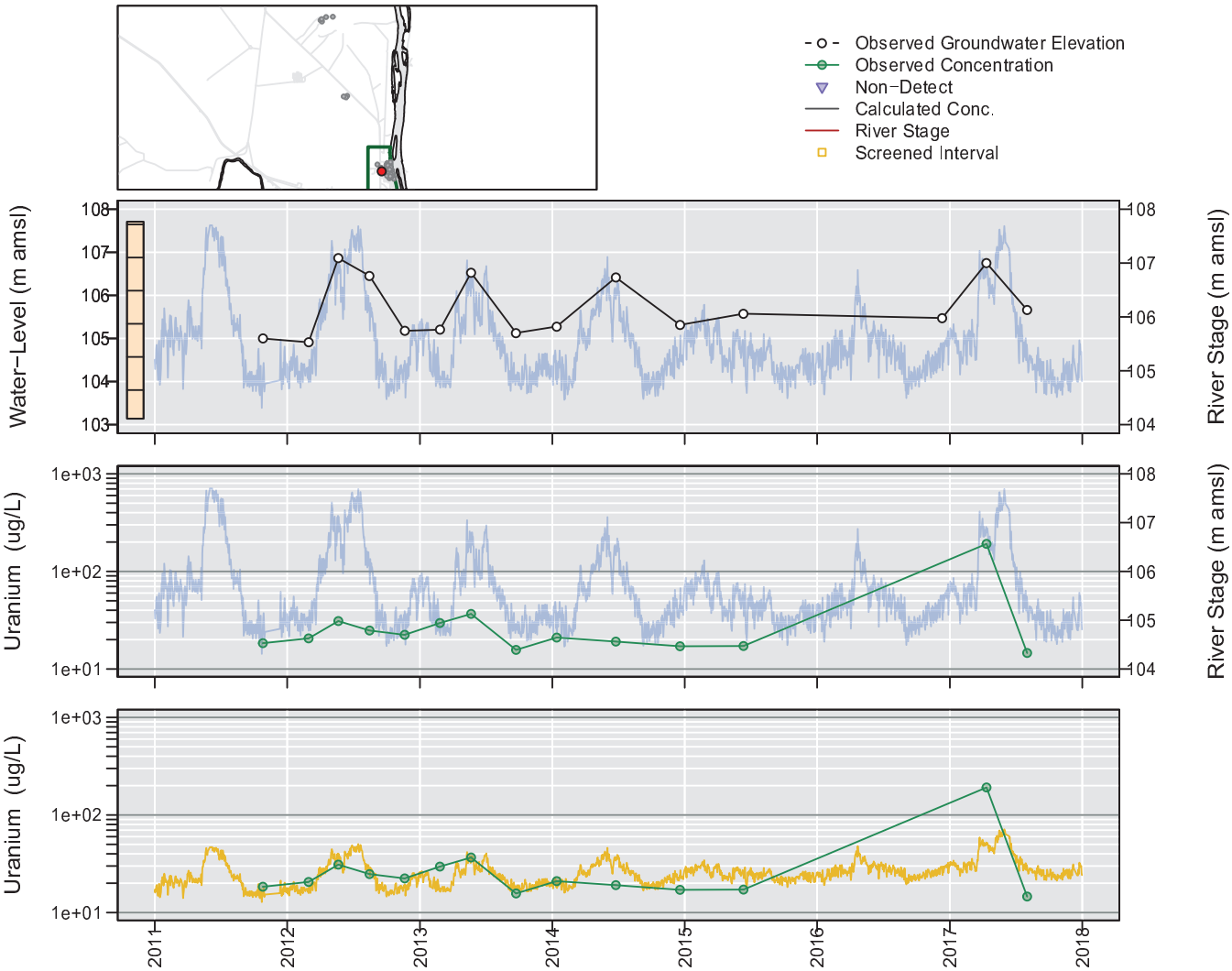

Censored Regression (Tobit) Model

Trend Not Significant

399−8−1

Distance to River: 832 m
Number of Trends Calculated: 1

	WL	Conc
Est. Lag Time (days):	3	3
Significance of Trend (p−value):	0	0.0024
Significance of River Stage (p−value):	0	3.1e−05
Significance of Date (p−value):	0.11	0.036
Number of Observations:	1480	16
Percent NDs:		0%

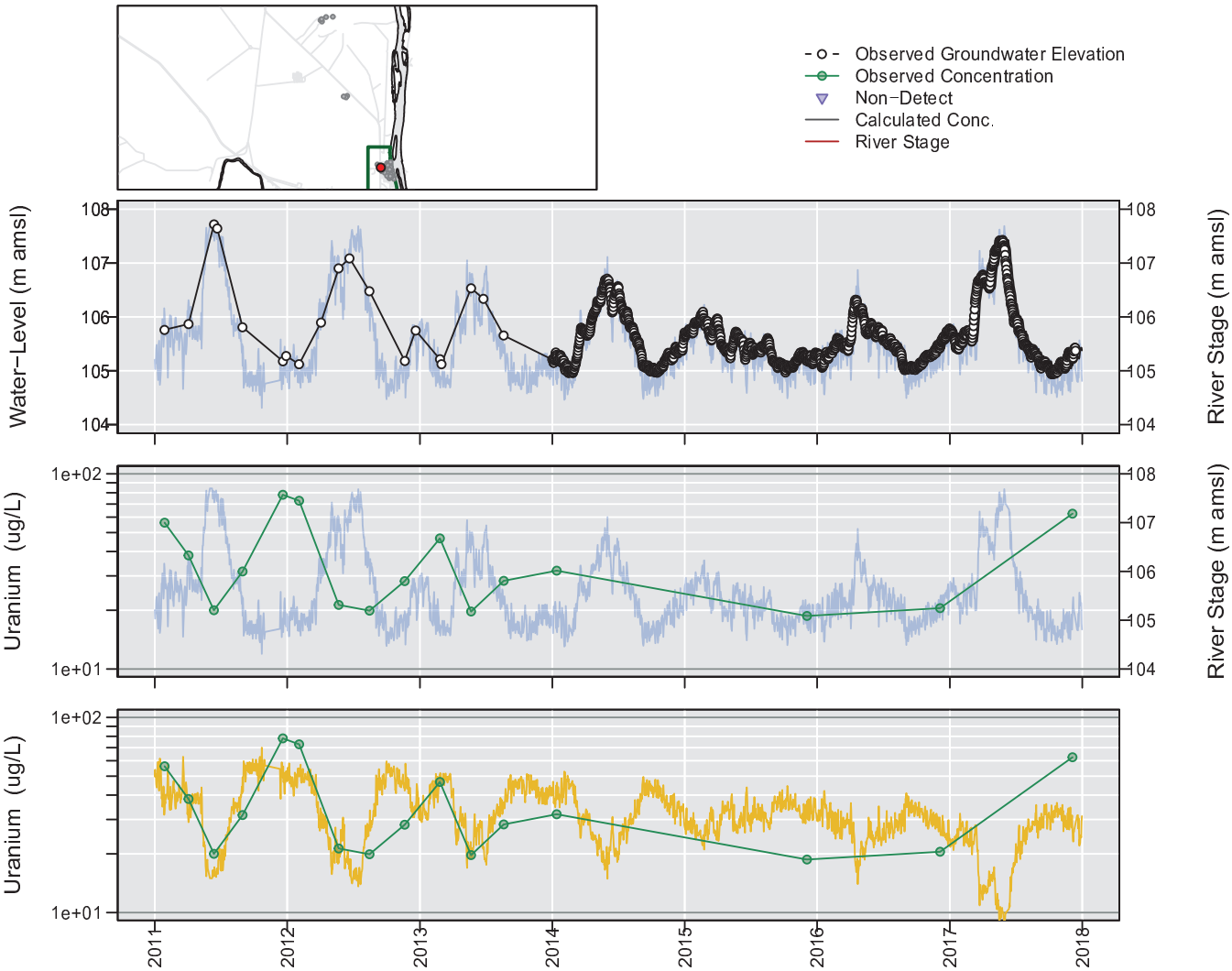

Censored Regression (Tobit) Model

ln Conc. = −0.47 (+/− 0.11)*River Stage + −0.00025 (+/− 0.00012)*Date + 57 (+/− 13)

399−8−5A

Distance to River: 1046 m
Number of Trends Calculated: 1

	WL	Conc
Est. Lag Time (days):	6	6
Significance of Trend (p−value):	0	0.002
Significance of River Stage (p−value):	0	6.3e−05
Significance of Date (p−value):	0.001	0.0087
Number of Observations:	1442	19
Percent NDs:		0%

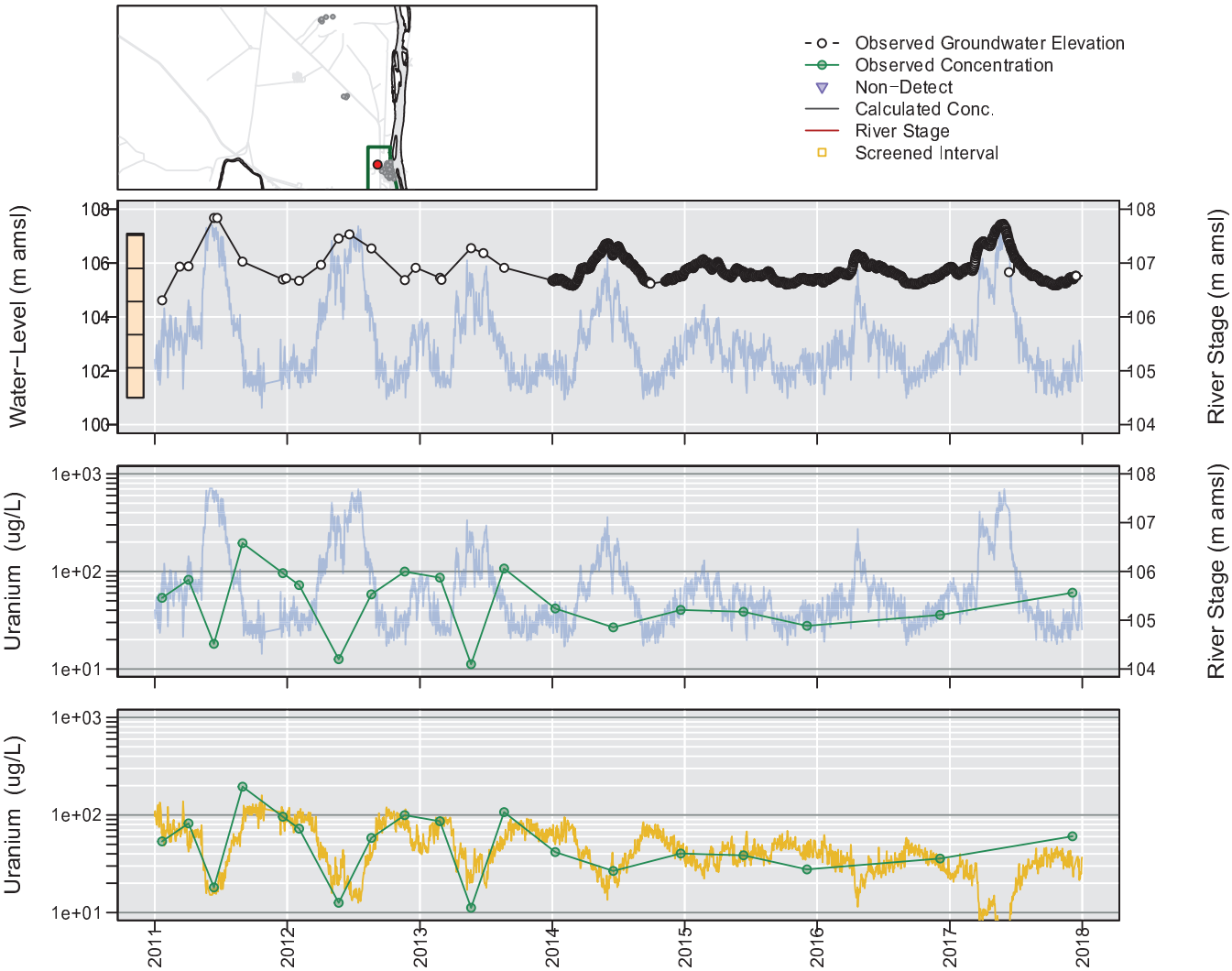

Censored Regression (Tobit) Model

ln Conc. = −0.71 (+/− 0.18)*River Stage + −0.00049 (+/− 0.00019)*Date + 87 (+/− 20)

699−S6−E4B

Distance to River: 3438 m
Number of Trends Calculated: 2

	WL	Trend1	Trend2
Est. Lag Time (days):	7	No Covariate	No RS
Significance of Trend (p−value):	1.1e−16	0.1	0.035
Significance of Date (p−value):	0.079	0.074	0.018
Number of Observations:	16	8	10
Percent NDs:		0%	0%

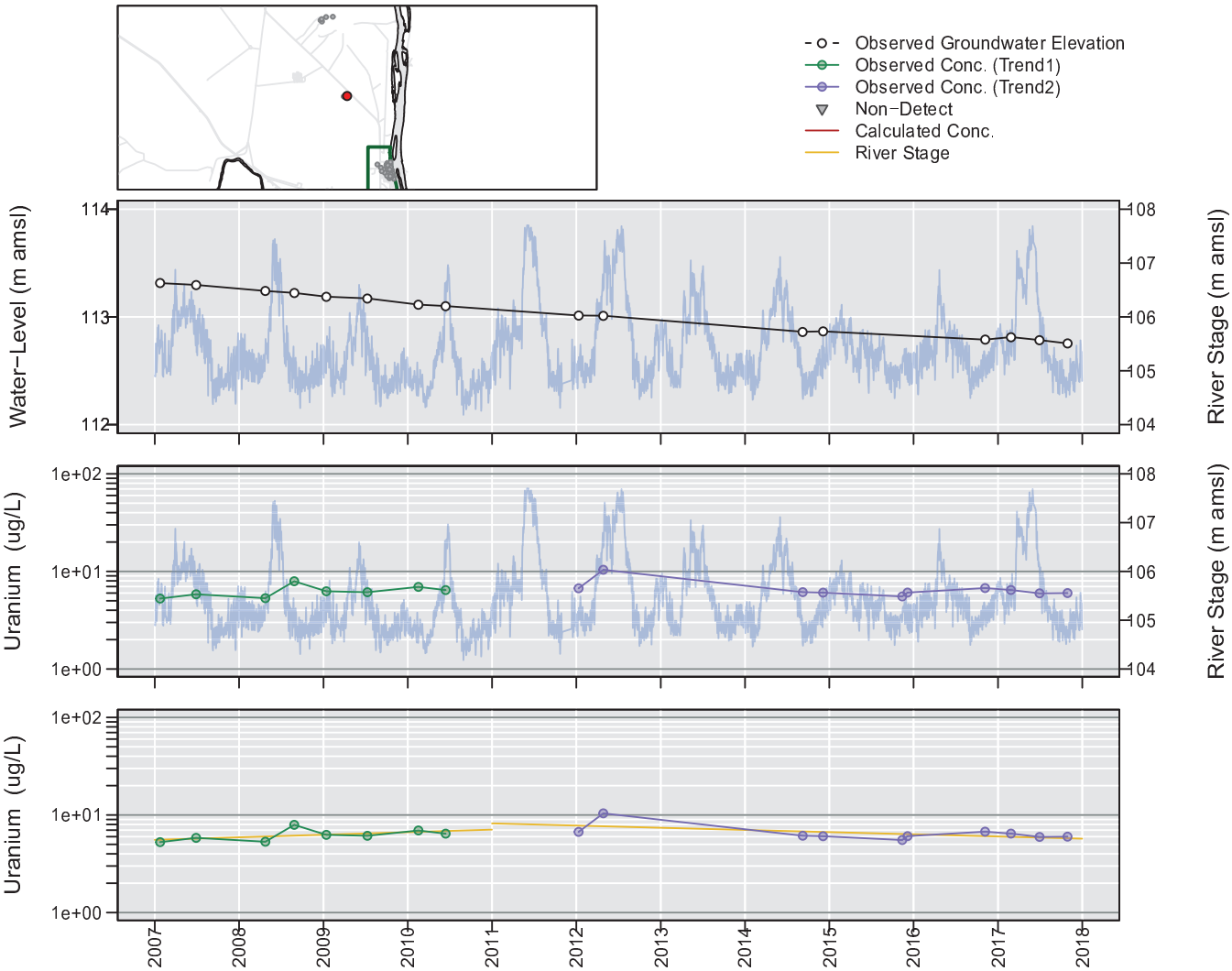

Censored Regression (Tobit) Model

Trend1:
Trend Not Significant
Trend2:
ln Conc. = −0.00014 (+/− 0.00006)*Date + 4.2 (+/− 0.99)

699−S6−E4E

Distance to River: 3518 m
Number of Trends Calculated: 2

	WL	Trend1	Trend2
Est. Lag Time (days):	55	No Covariate	No RS
Significance of Trend (p−value):	0	0.39	0.0014
Significance of Date (p−value):	0.038	0.38	8.4e−05
Number of Observations:	22	9	13
Percent NDs:		0%	0%

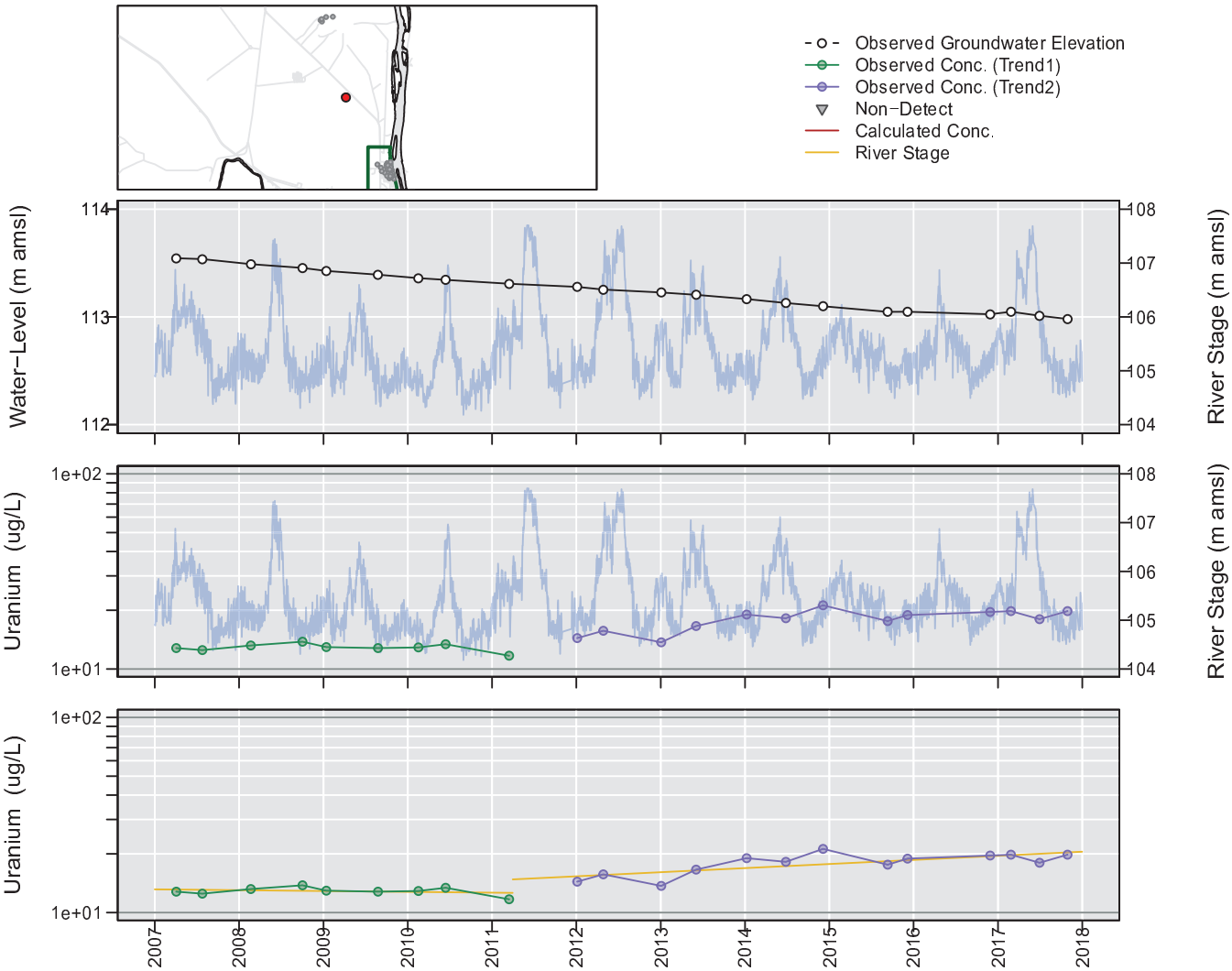

Censored Regression (Tobit) Model

Trend1:
Trend Not Significant
Trend2:
ln Conc. = 0.00013 (+/− 0.000034)*Date + 0.7 (+/− 0.55)

699−S6−E4K

Distance to River: 3689 m
Number of Trends Calculated: 2

	WL	Trend1	Trend2
Est. Lag Time (days):	29	No Covariate	No RS
Significance of Trend (p−value):	0	0.44	0.072
Significance of Date (p−value):	0.24	0.44	0.059
Number of Observations:	34	10	17
Percent NDs:		0%	0%

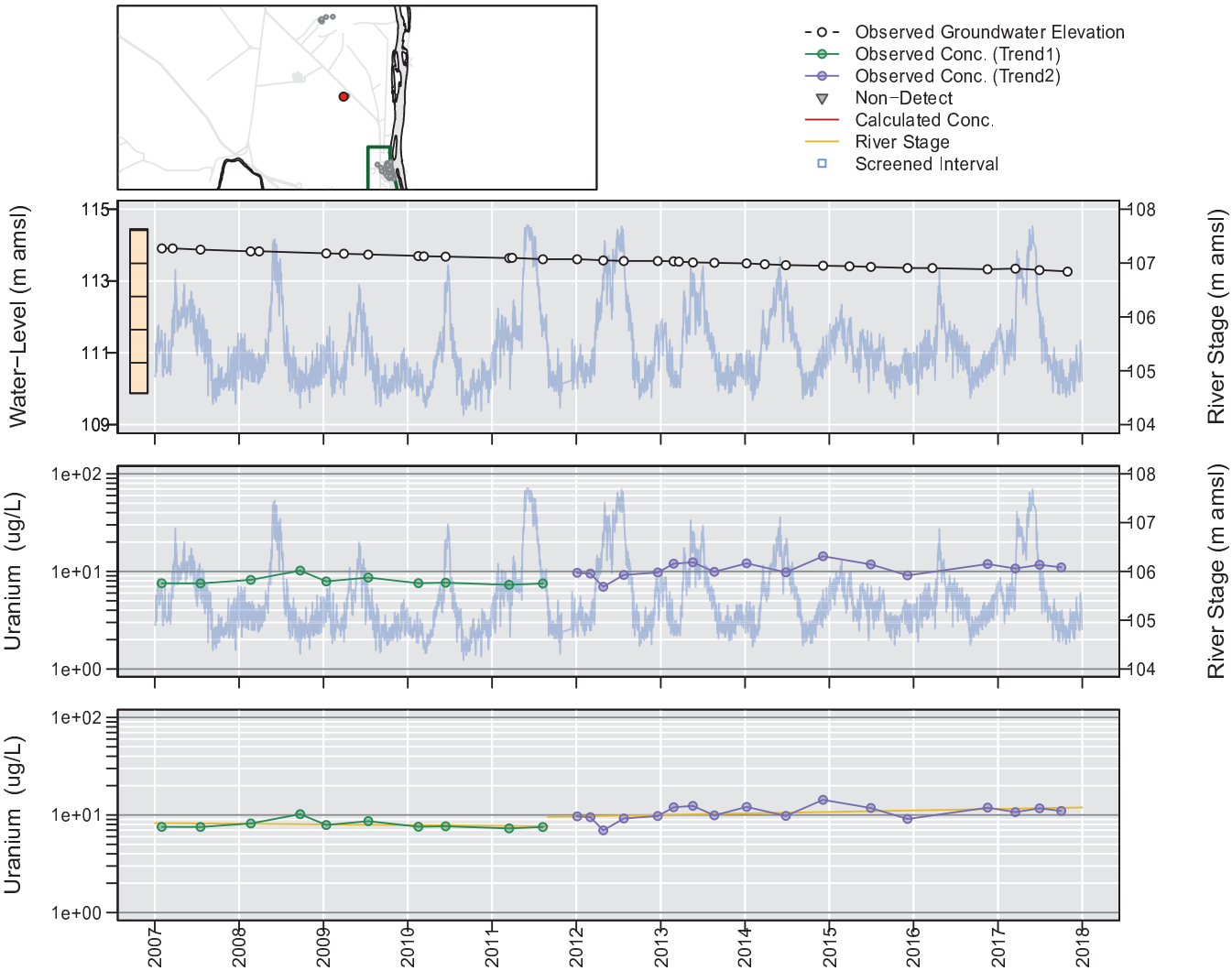

Censored Regression (Tobit) Model

Trend1:
Trend Not Significant
Trend2:
Trend Not Significant

AT−3−7−M

Distance to River: 5 m
Number of Trends Calculated: 1

	Trend
Est. Lag Time (days):	0
Significance of Trend (p−value):	0.053
Significance of River Stage (p−value):	0.0085
Significance of Date (p−value):	0.16
Number of Observations:	17
Percent NDs:	0%

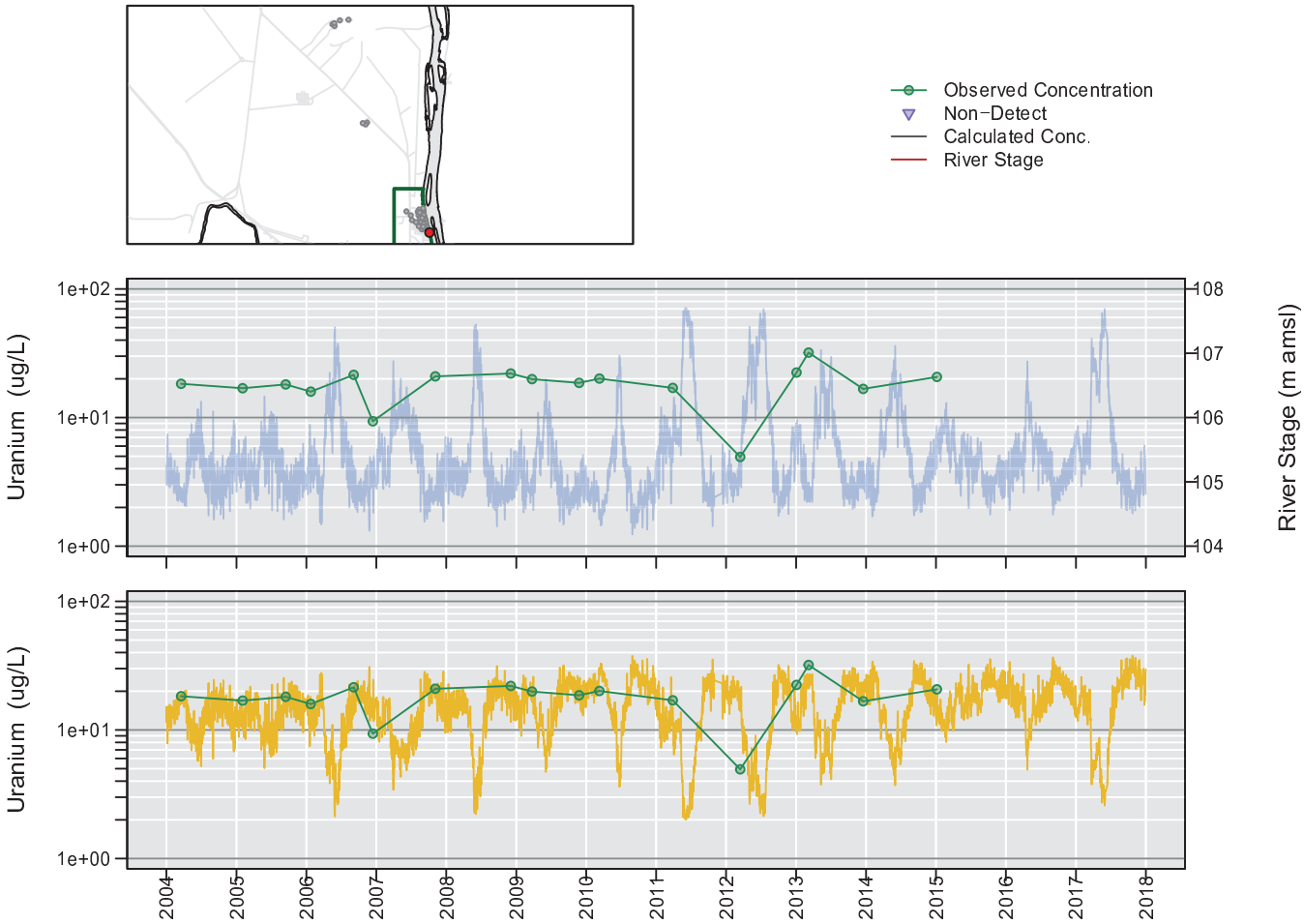

Censored Regression (Tobit) Model

Trend Not Significant

Yearly Mean Concentration, UCL, and LCL Results

This page intentionally left blank.

cis-1,2-Dichloroethene (*cis*-1,2-DCE)

This page intentionally left blank.

399−1−16B

Distance to River: 135 m
Number of Trends Calculated: 1

	Trend
Est. Lag Time (days):	1
Significance of Trend (p−value):	2.4e−05
Significance of River Stage (p−value):	0.93
Significance of Date (p−value):	1.9e−06
Number of Observations:	152
Percent NDs:	0%

Observed Concentration
Non−Detect
Calculated Conc.
Calculated Yearly Avg, Conc.
(LCL,UCL) for Yearly Avg.
Target Cleanup Level

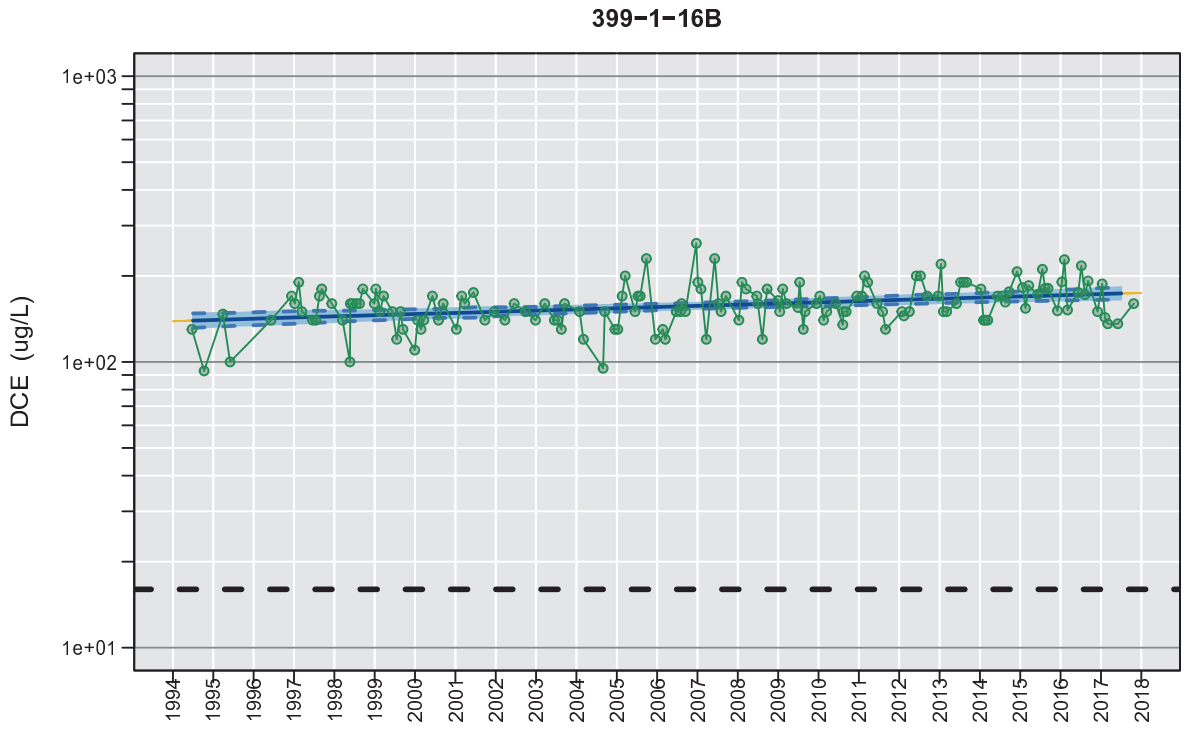

Censored Regression (Tobit) Model

ln Conc. = 0.0017 (+/− 0.02)*River Stage + 0.000026 (+/− 0.0000055)*Date + 4.5 (+/− 2.1)

399−1−57

Distance to River: 86 m
Number of Trends Calculated: 1

	Trend
Est. Lag Time (days):	1
Significance of Trend (p−value):	0.0048
Significance of River Stage (p−value):	0.053
Significance of Date (p−value):	1.1e−05
Number of Observations:	8
Percent NDs:	0%

Observed Concentration
Non−Detect
Calculated Conc.
Calculated Yearly Avg, Conc.
(LCL,UCL) for Yearly Avg.
Target Cleanup Level

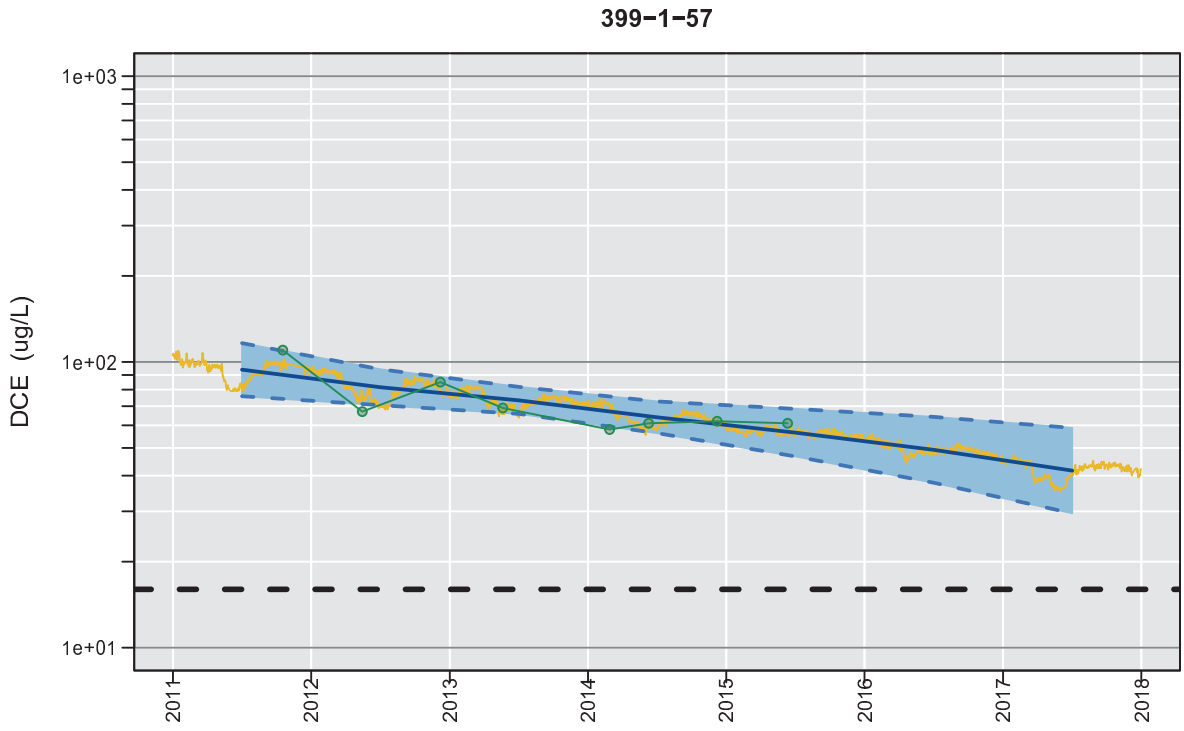

Censored Regression (Tobit) Model

ln Conc. = −0.092 (+/− 0.047)*River Stage + −0.00037 (+/− 0.000085)*Date + 20 (+/− 5.2)

Gross Alpha

This page intentionally left blank.

399−1−1

Distance to River: 76 m
Number of Trends Calculated: 1

	Trend
Est. Lag Time (days):	1
Significance of Trend (p−value):	4e−08
Significance of River Stage (p−value):	1.1e−19
Significance of Date (p−value):	0.0014
Number of Observations:	21
Percent NDs:	0%

Observed Concentration
Non−Detect
Calculated Conc.
Calculated Yearly Avg, Conc.
(LCL,UCL) for Yearly Avg.
Target Cleanup Level

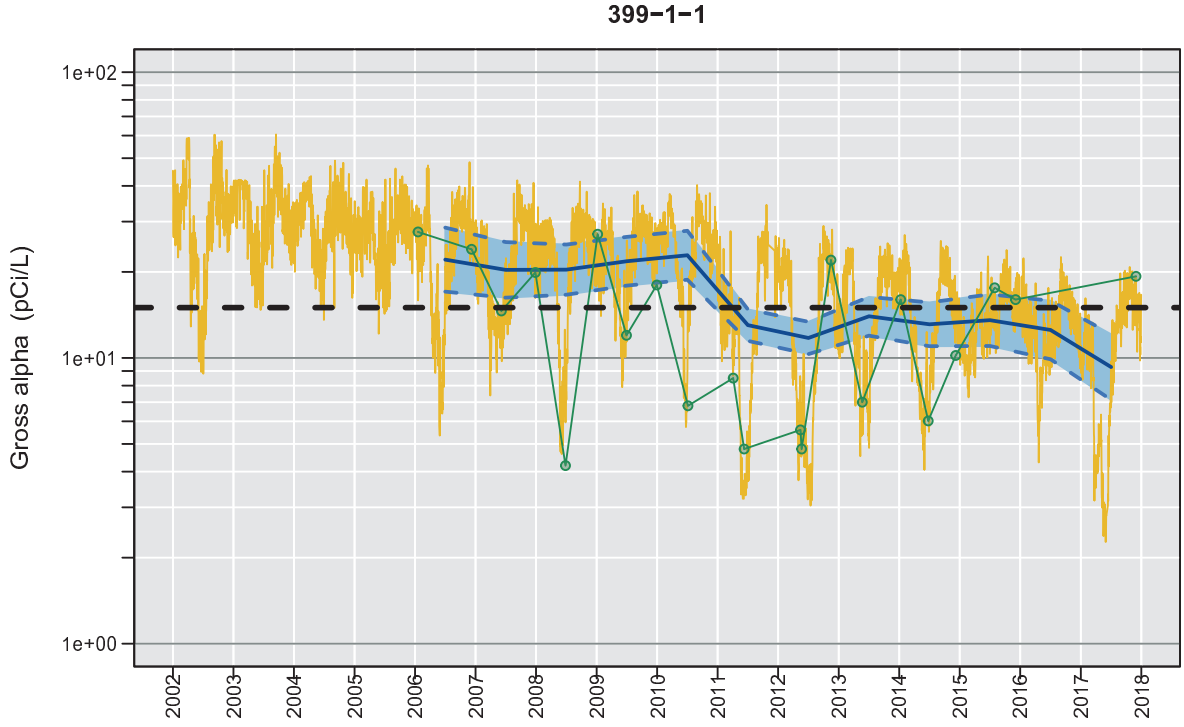

Censored Regression (Tobit) Model

ln Conc. = −0.71 (+/− 0.078)*River Stage + −0.00016 (+/− 0.000051)*Date + 80 (+/− 8.4)

399−1−10A

Distance to River: 70 m
Number of Trends Calculated: 1

	Trend
Est. Lag Time (days):	0
Significance of Trend (p−value):	0.00062
Significance of River Stage (p−value):	0.059
Significance of Date (p−value):	3.3e−05
Number of Observations:	22
Percent NDs:	0%

Observed Concentration
Non−Detect
Calculated Conc.
Calculated Yearly Avg, Conc.
(LCL,UCL) for Yearly Avg.
Target Cleanup Level

399−1−10A

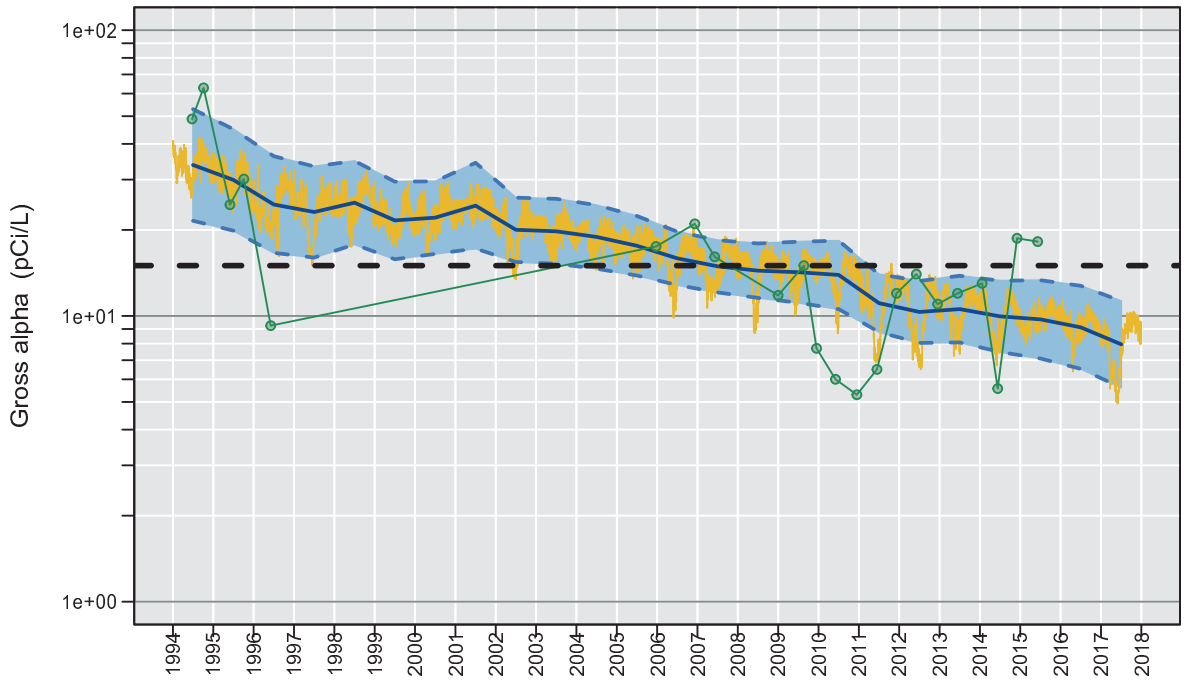

Censored Regression (Tobit) Model

ln Conc. = −0.24 (+/− 0.13)*River Stage + −0.00016 (+/− 0.000037)*Date + 30 (+/− 13)

399−1−11

Distance to River: 314 m
Number of Trends Calculated: 1

	Trend
Est. Lag Time (days):	0
Significance of Trend (p−value):	5.7e−06
Significance of River Stage (p−value):	2.1e−10
Significance of Date (p−value):	0.0068
Number of Observations:	22
Percent NDs:	5%

Observed Concentration
Non−Detect
Calculated Conc.
Calculated Yearly Avg, Conc.
(LCL,UCL) for Yearly Avg.
Target Cleanup Level

399−1−11

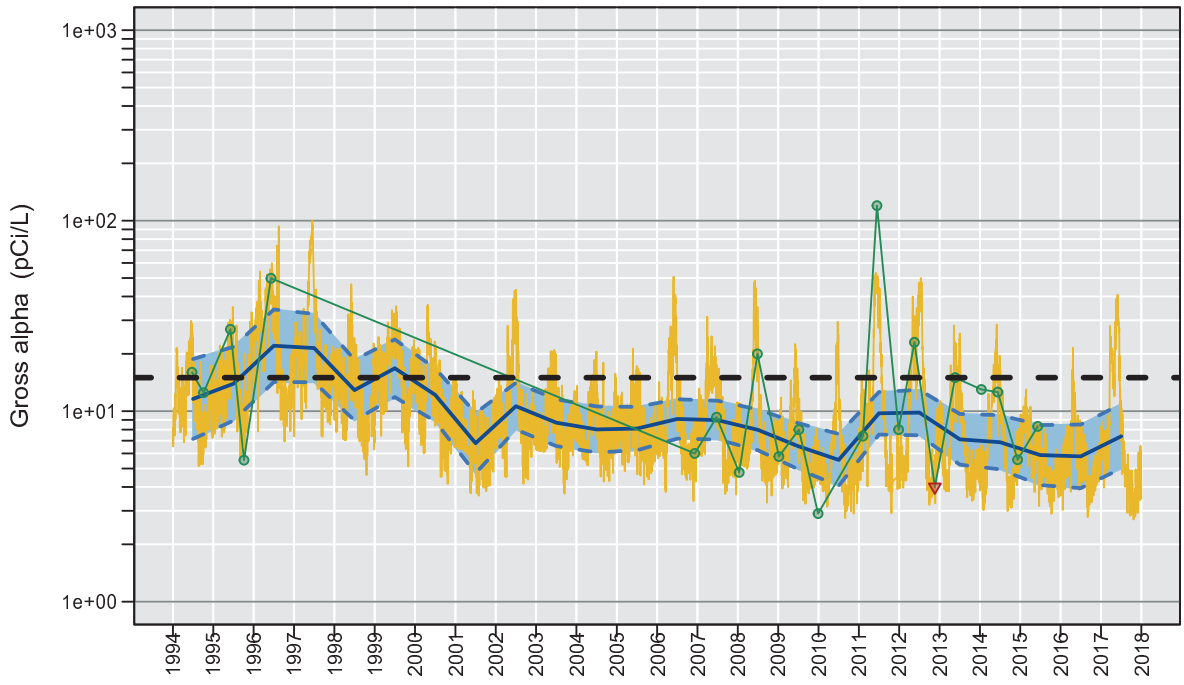

Censored Regression (Tobit) Model

ln Conc. = 0.85 (+/− 0.13)*River Stage + −0.00011 (+/− 0.000042)*Date + −86 (+/− 14)

399−1−12

Distance to River: 398 m
Number of Trends Calculated: 1

	Trend
Est. Lag Time (days):	1
Significance of Trend (p−value):	5.9e−05
Significance of River Stage (p−value):	7e−06
Significance of Date (p−value):	0.0018
Number of Observations:	21
Percent NDs:	0%

Observed Concentration
Non−Detect
Calculated Conc.
Calculated Yearly Avg, Conc.
(LCL,UCL) for Yearly Avg.
Target Cleanup Level

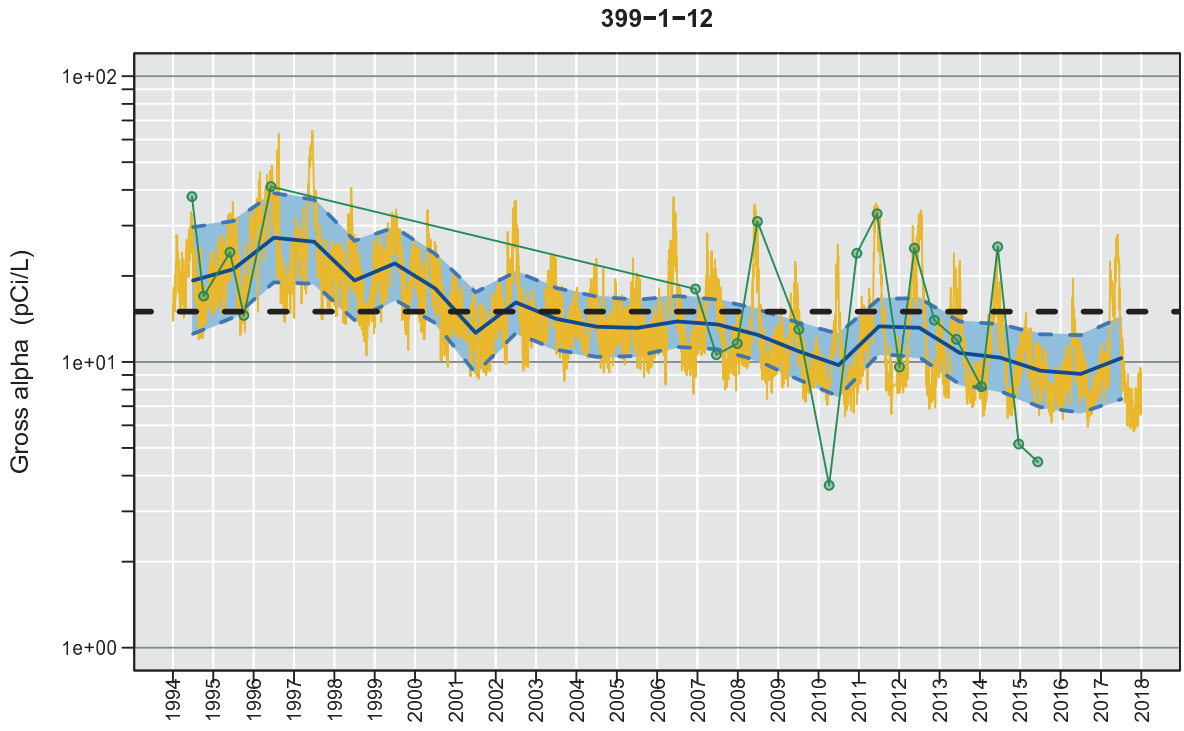

Censored Regression (Tobit) Model

ln Conc. = 0.5 (+/− 0.11)*River Stage + −0.00011 (+/− 0.000035)*Date + −48 (+/− 12)

399−1−16A

Distance to River: 141 m
Number of Trends Calculated: 1

	Trend
Est. Lag Time (days):	1
Significance of Trend (p−value):	6.1e−05
Significance of River Stage (p−value):	6.1e−05
Significance of Date (p−value):	0.00016
Number of Observations:	24
Percent NDs:	4%

Observed Concentration
Non−Detect
Calculated Conc.
Calculated Yearly Avg, Conc.
(LCL,UCL) for Yearly Avg.
Target Cleanup Level

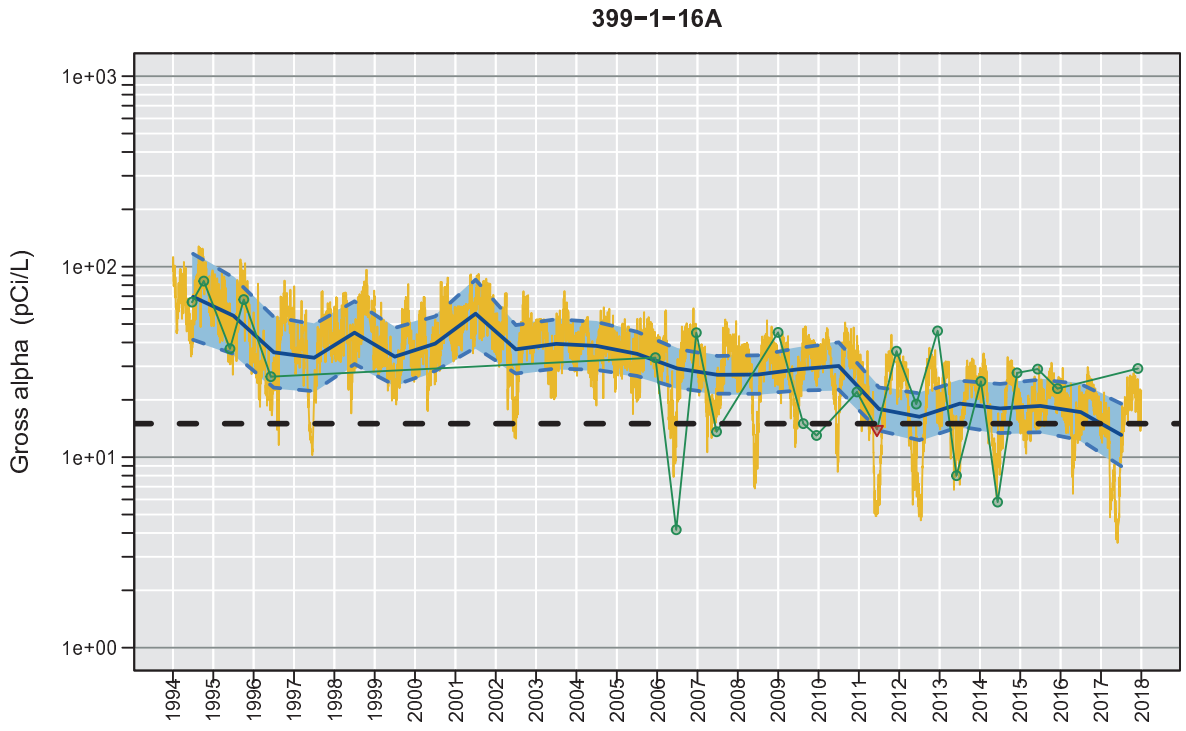

Censored Regression (Tobit) Model

ln Conc. = −0.65 (+/− 0.16)*River Stage + −0.00015 (+/− 0.000041)*Date + 74 (+/− 17)

399−1−2

Distance to River: 386 m
Number of Trends Calculated: 1

	Trend
Est. Lag Time (days):	1
Significance of Trend (p−value):	1.1e−10
Significance of River Stage (p−value):	1.5e−15
Significance of Date (p−value):	0.0068
Number of Observations:	48
Percent NDs:	12%

Observed Concentration
Non−Detect
Calculated Conc.
Calculated Yearly Avg, Conc.
(LCL,UCL) for Yearly Avg.
Target Cleanup Level

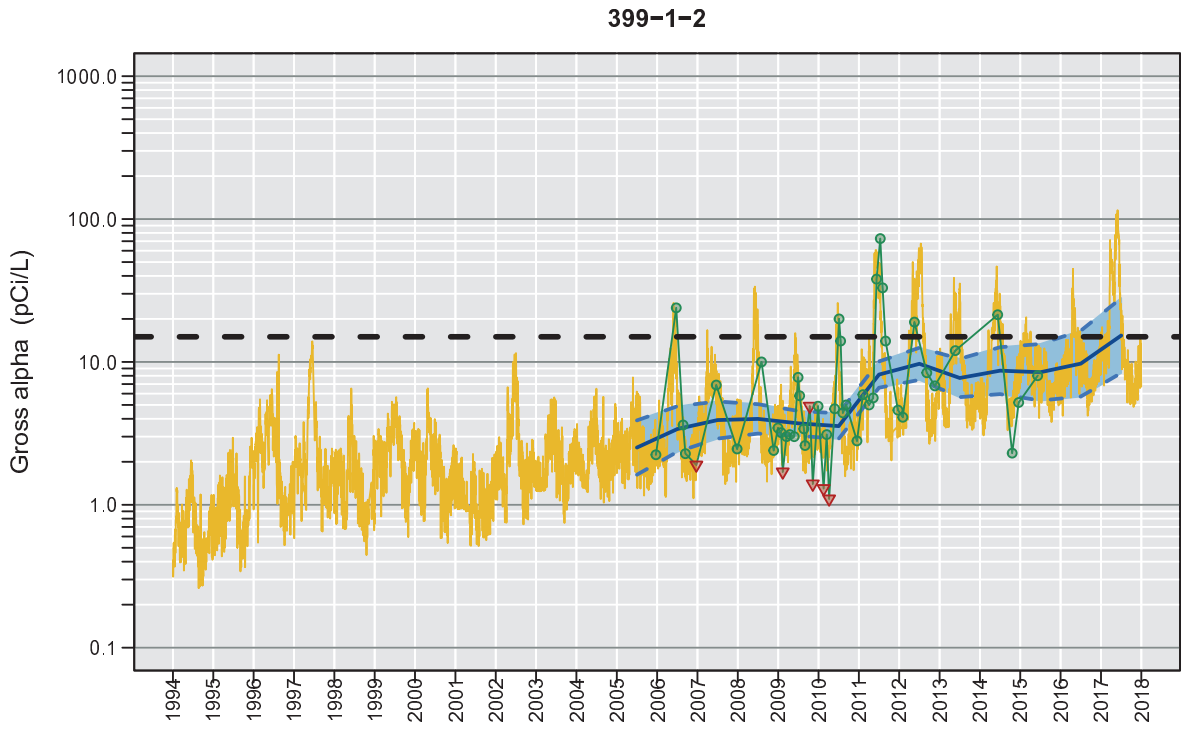

Censored Regression (Tobit) Model

ln Conc. = 1 (+/− 0.13)*River Stage + 0.0003 (+/− 0.00011)*Date + −110 (+/− 13)

399−1−21A

Distance to River: 340 m
Number of Trends Calculated: 1

	Trend
Est. Lag Time (days):	1
Significance of Trend (p−value):	0.007
Significance of River Stage (p−value):	0.0011
Significance of Date (p−value):	0.98
Number of Observations:	48
Percent NDs:	0%

Observed Concentration
Non−Detect
Calculated Conc.
Calculated Yearly Avg, Conc.
(LCL,UCL) for Yearly Avg.
Target Cleanup Level

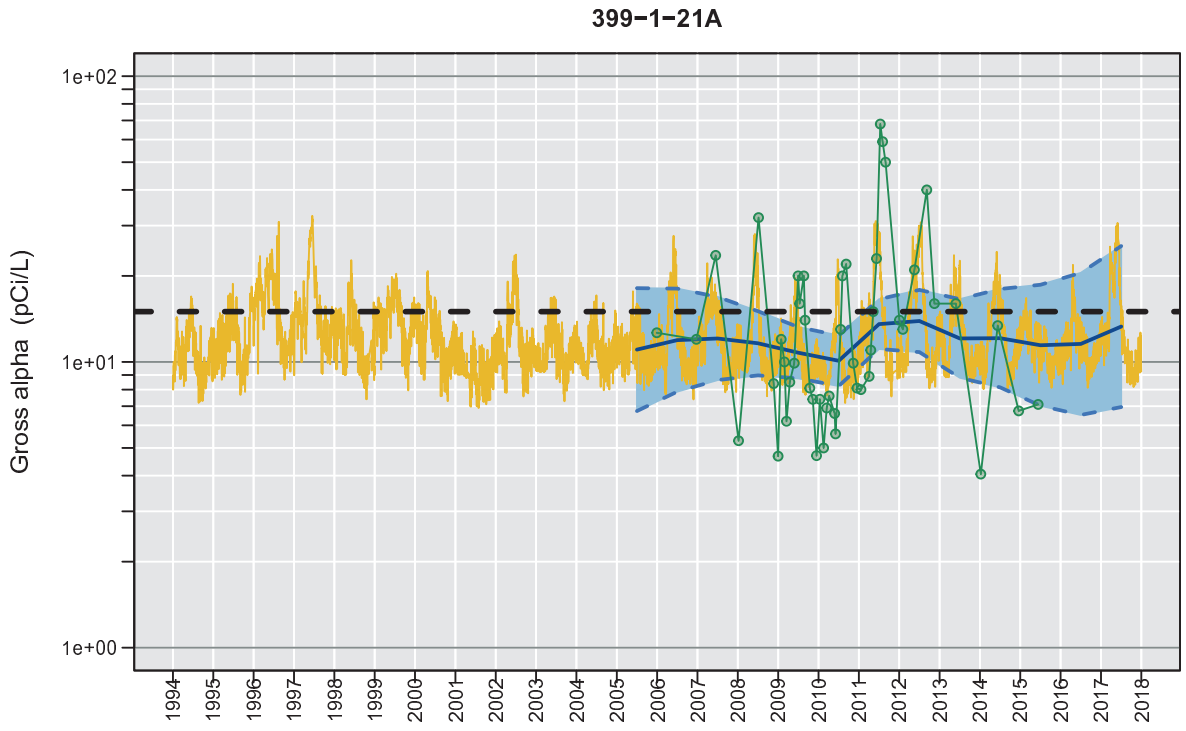

Censored Regression (Tobit) Model

Trend Not Significant

399−1−55

Distance to River: 295 m
Number of Trends Calculated: 3

	Trend1	Trend2	Trend3
Est. Lag Time (days):	0	0	0
Significance of Trend (p−value):	0.0019	NA	NA
Significance of River Stage (p−value):	8.1e−10	NA	NA
Significance of Date (p−value):	0.56	NA	NA
Number of Observations:	6	1	0
Percent NDs:	0%	0%	NaN%

Observed Conc. (Trend1)
Observed Conc. (Trend2)
Observed Conc. (Trend3)
Non−Detect
Calculated Conc.
Calculated Yearly Avg, Conc.
(LCL,UCL) for Yearly Avg.
Target Cleanup Level

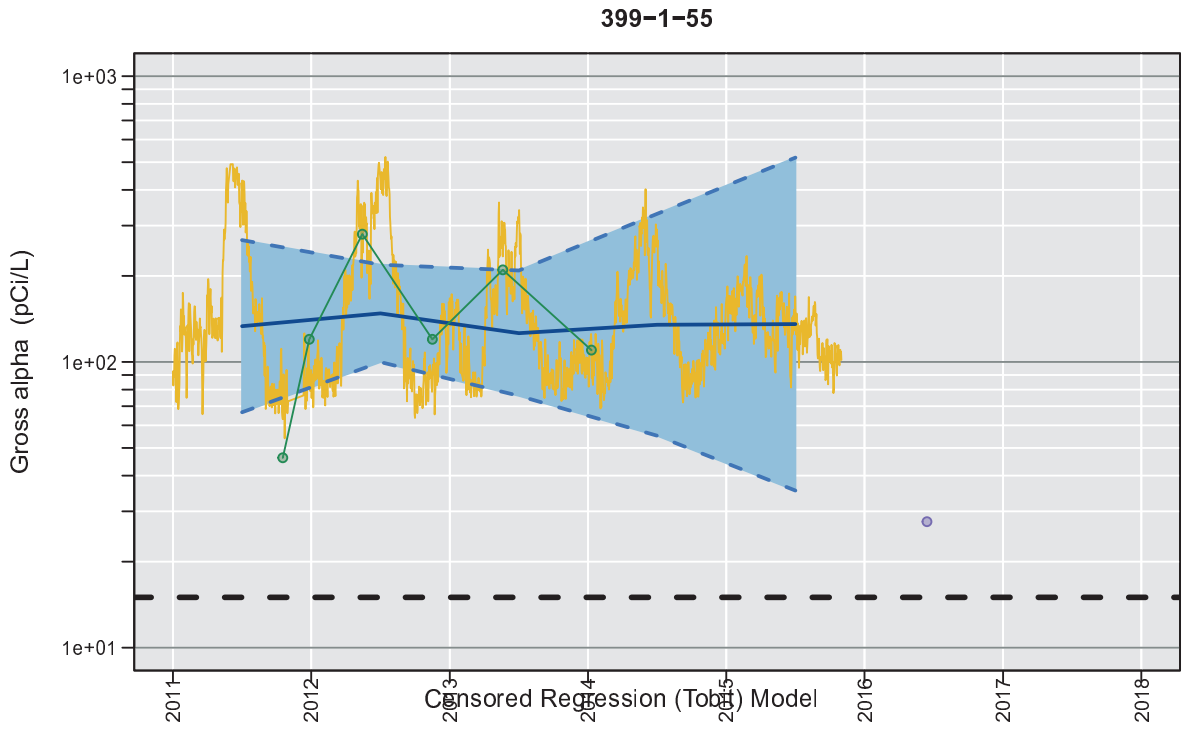

Trend1:
Trend Not Significant
Trend2:
No Trend Analysis Performed
Trend3:
No Trend Analysis Performed

399−2−1

Distance to River: 57 m
Number of Trends Calculated: 1

	Trend
Est. Lag Time (days):	1
Significance of Trend (p−value):	1.2e−08
Significance of River Stage (p−value):	3.1e−16
Significance of Date (p−value):	0.0015
Number of Observations:	27
Percent NDs:	0%

Observed Concentration
Non−Detect
Calculated Conc.
Calculated Yearly Avg, Conc.
(LCL,UCL) for Yearly Avg.
Target Cleanup Level

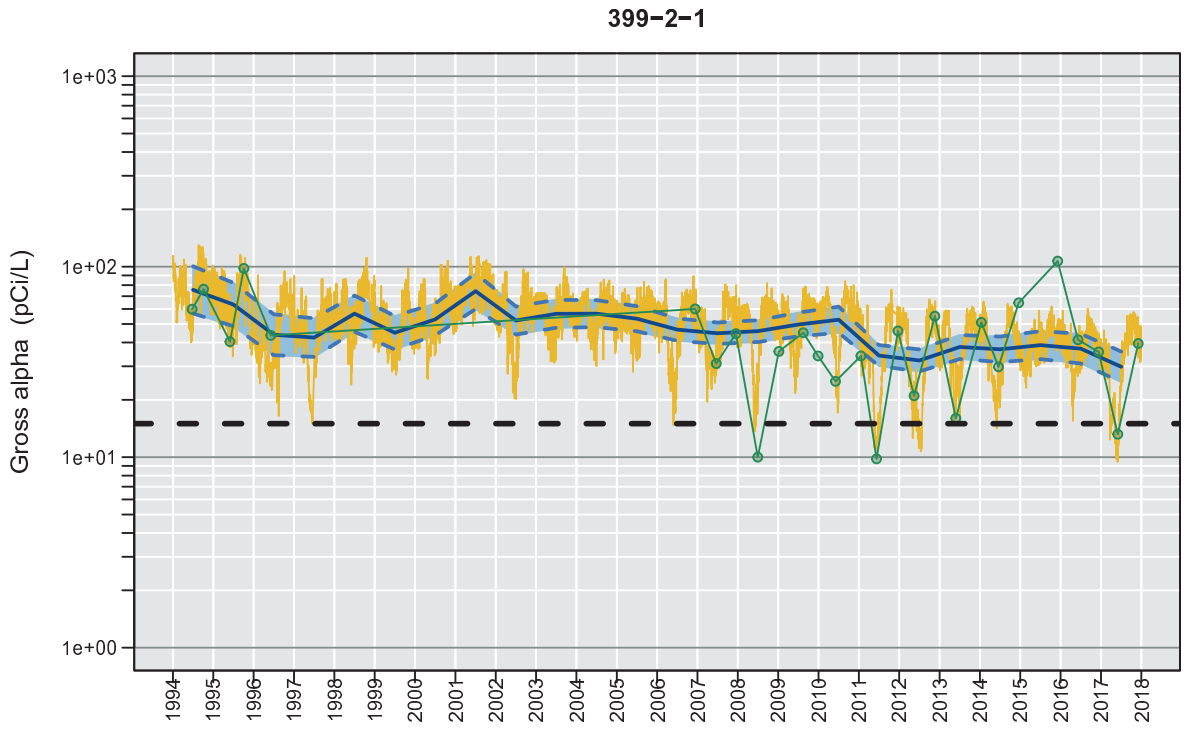

Censored Regression (Tobit) Model

ln Conc. = −0.57 (+/− 0.07)*River Stage + −0.00007 (+/− 0.000022)*Date + 65 (+/− 7.4)

399−2−2

Distance to River: 98 m
Number of Trends Calculated: 1

	Trend
Est. Lag Time (days):	1
Significance of Trend (p−value):	2e−05
Significance of River Stage (p−value):	1.2e−09
Significance of Date (p−value):	0.15
Number of Observations:	21
Percent NDs:	0%

Observed Concentration
Non−Detect
Calculated Conc.
Calculated Yearly Avg, Conc.
(LCL,UCL) for Yearly Avg.
Target Cleanup Level

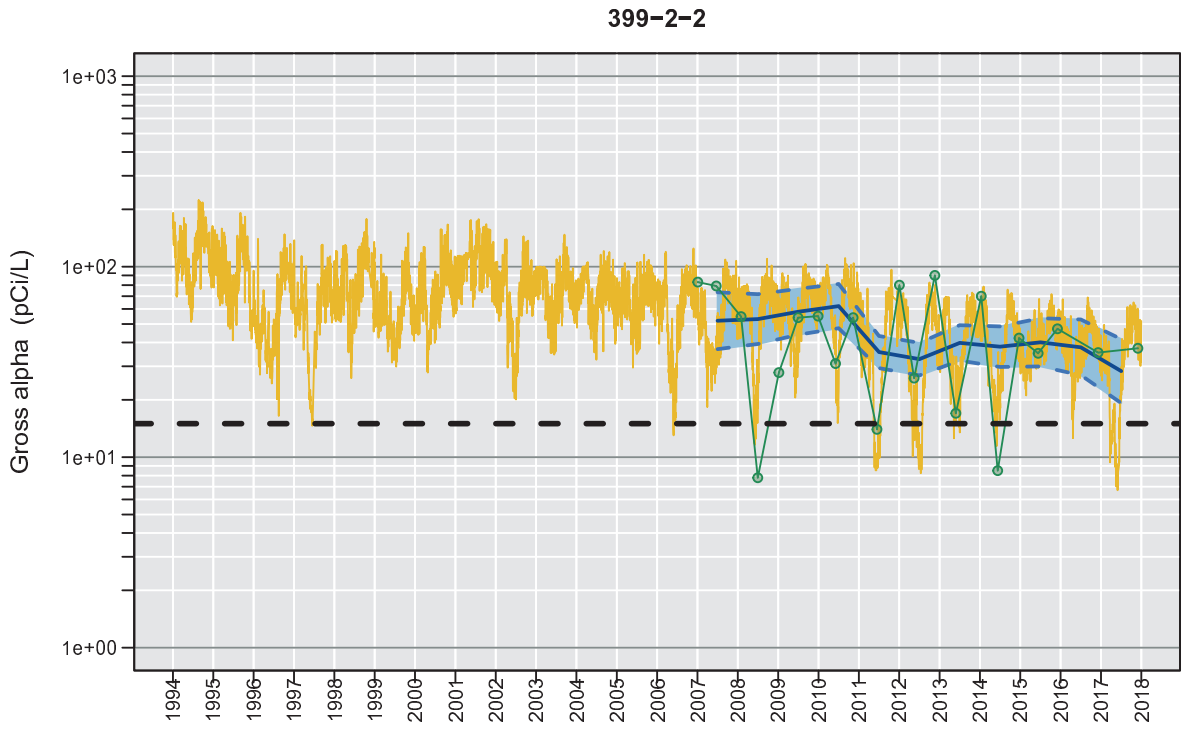

Censored Regression (Tobit) Model

Trend Not Significant

399−2−32

Distance to River: 217 m
Number of Trends Calculated: 1

	Trend
Est. Lag Time (days):	1
Significance of Trend (p−value):	0.00077
Significance of River Stage (p−value):	1.4e−14
Significance of Date (p−value):	0.056
Number of Observations:	6
Percent NDs:	0%

Observed Concentration
Non−Detect
Calculated Conc.
Calculated Yearly Avg, Conc.
(LCL,UCL) for Yearly Avg.
Target Cleanup Level

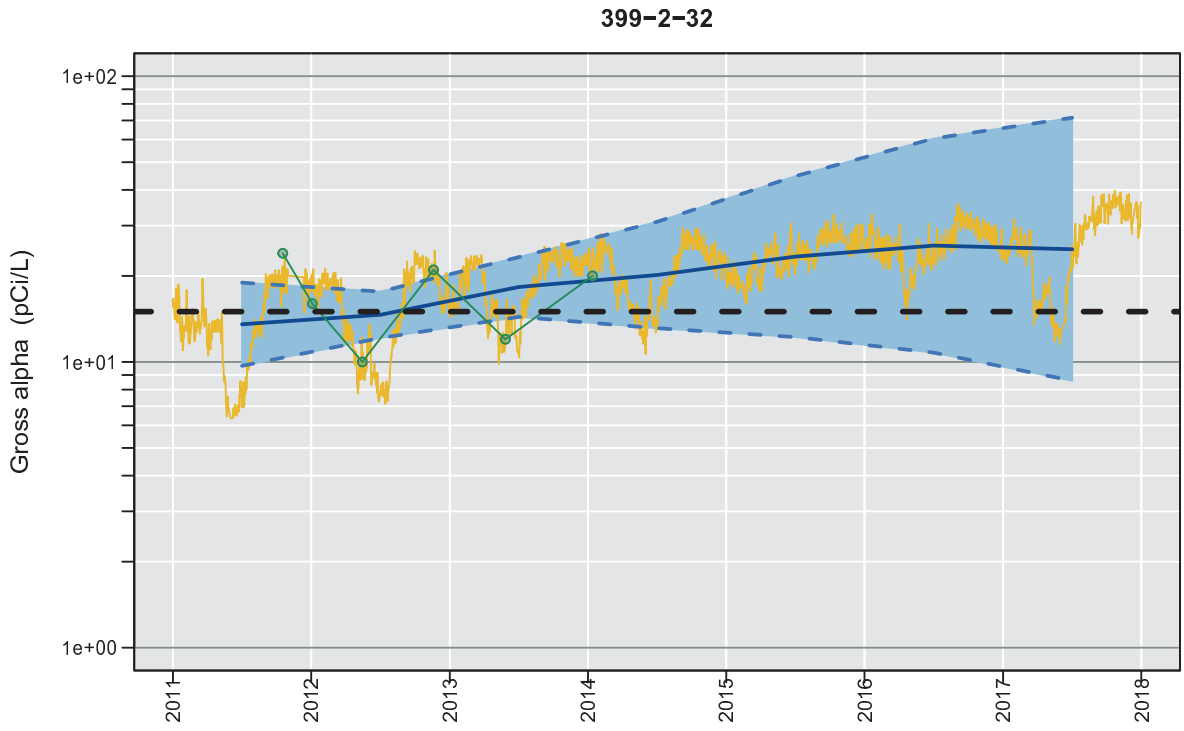

Censored Regression (Tobit) Model

Trend Not Significant

399−3−12

Distance to River: 344 m
Number of Trends Calculated: 1

	Trend
Est. Lag Time (days):	1
Significance of Trend (p−value):	7e−05
Significance of River Stage (p−value):	1.8e−10
Significance of Date (p−value):	0.084
Number of Observations:	14
Percent NDs:	0%

Observed Concentration
Non−Detect
Calculated Conc.
Calculated Yearly Avg, Conc.
(LCL,UCL) for Yearly Avg.
Target Cleanup Level

399−3−12

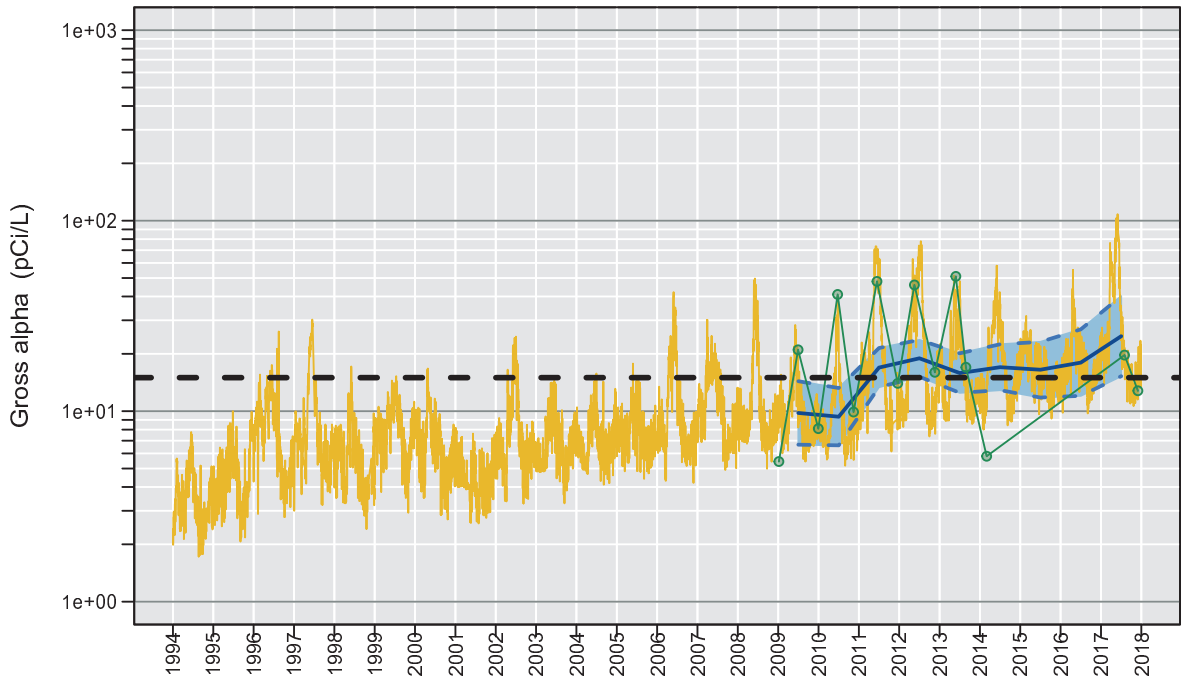

Censored Regression (Tobit) Model

Trend Not Significant

399−3−20

Distance to River: 210 m
Number of Trends Calculated: 1

	Trend
Est. Lag Time (days):	0
Significance of Trend (p−value):	0.026
Significance of River Stage (p−value):	0.022
Significance of Date (p−value):	0.15
Number of Observations:	22
Percent NDs:	0%

Observed Concentration
Non−Detect
Calculated Conc.
Calculated Yearly Avg, Conc.
(LCL,UCL) for Yearly Avg.
Target Cleanup Level

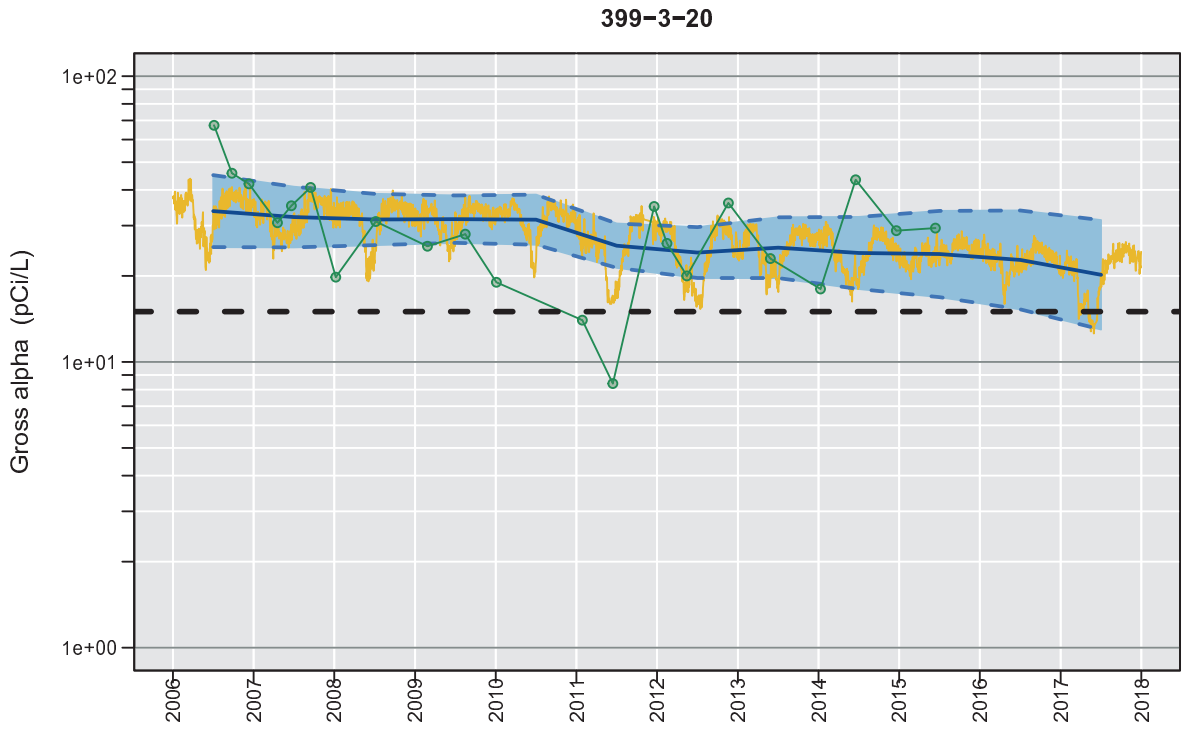

Censored Regression (Tobit) Model

Trend Not Significant

399−3−6

Distance to River: 623 m
Number of Trends Calculated: 1

	Trend
Est. Lag Time (days):	1
Significance of Trend (p−value):	0.56
Significance of River Stage (p−value):	0.29
Significance of Date (p−value):	0.82
Number of Observations:	11
Percent NDs:	0%

Observed Concentration
Non−Detect
Calculated Conc.
Calculated Yearly Avg, Conc.
(LCL,UCL) for Yearly Avg.
Target Cleanup Level

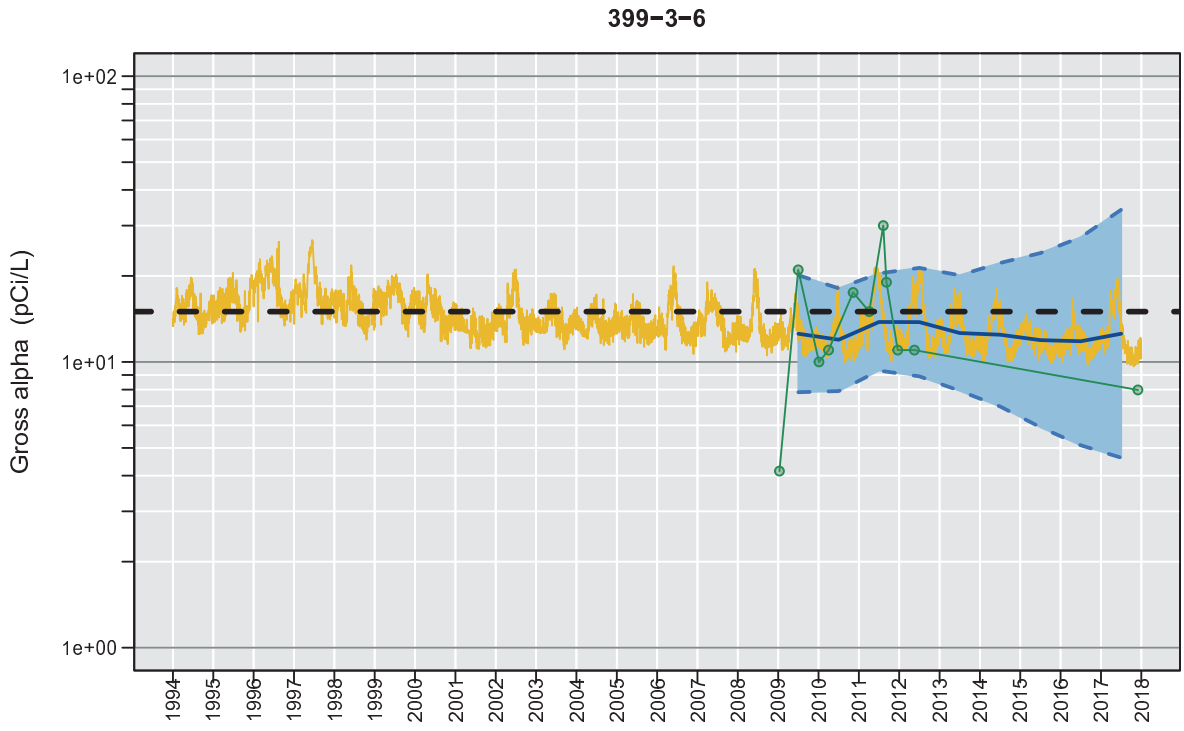

Censored Regression (Tobit) Model

Trend Not Significant

399−3−9

Distance to River: 68 m
Number of Trends Calculated: 1

	Trend
Est. Lag Time (days):	0
Significance of Trend (p−value):	1e−04
Significance of River Stage (p−value):	1.6e−08
Significance of Date (p−value):	0.27
Number of Observations:	18
Percent NDs:	0%

Observed Concentration
Non−Detect
Calculated Conc.
Calculated Yearly Avg, Conc.
(LCL,UCL) for Yearly Avg.
Target Cleanup Level

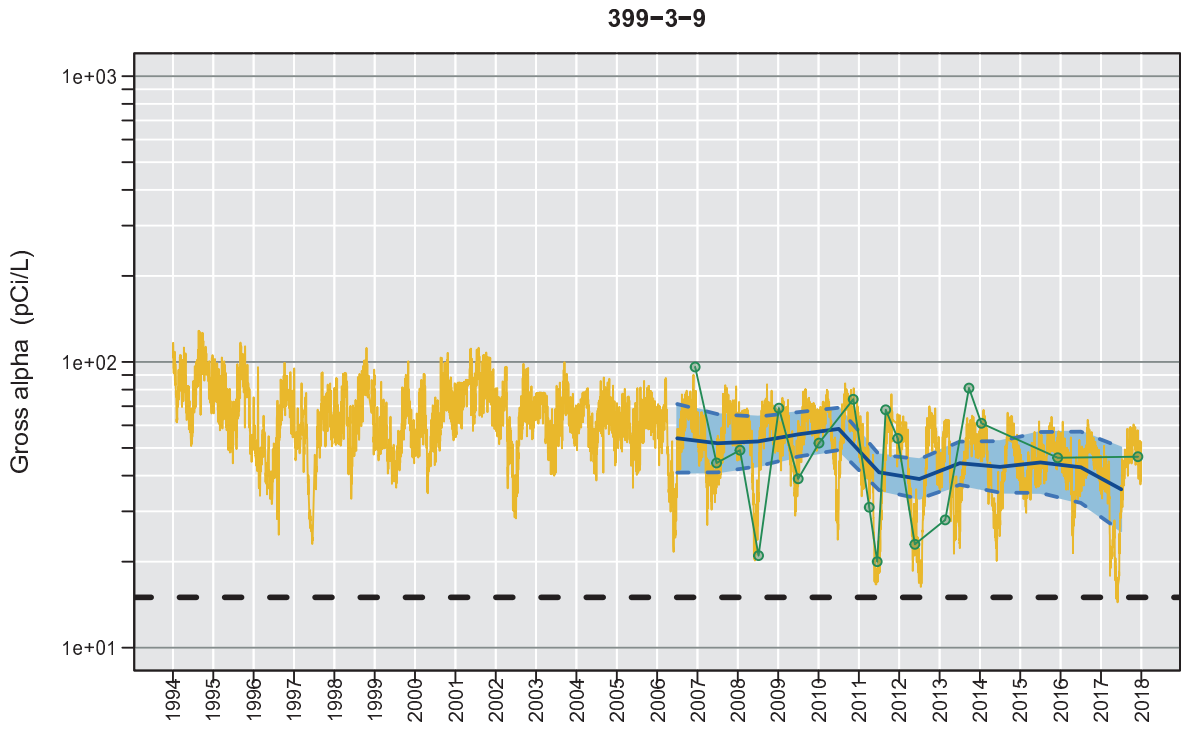

Censored Regression (Tobit) Model

Trend Not Significant

399−4−1

Distance to River: 381 m
Number of Trends Calculated: 1

	Trend
Est. Lag Time (days):	1
Significance of Trend (p−value):	0.0068
Significance of River Stage (p−value):	1e−05
Significance of Date (p−value):	0.12
Number of Observations:	8
Percent NDs:	0%

Observed Concentration
Non−Detect
Calculated Conc.
Calculated Yearly Avg, Conc.
(LCL,UCL) for Yearly Avg.
Target Cleanup Level

399−4−1

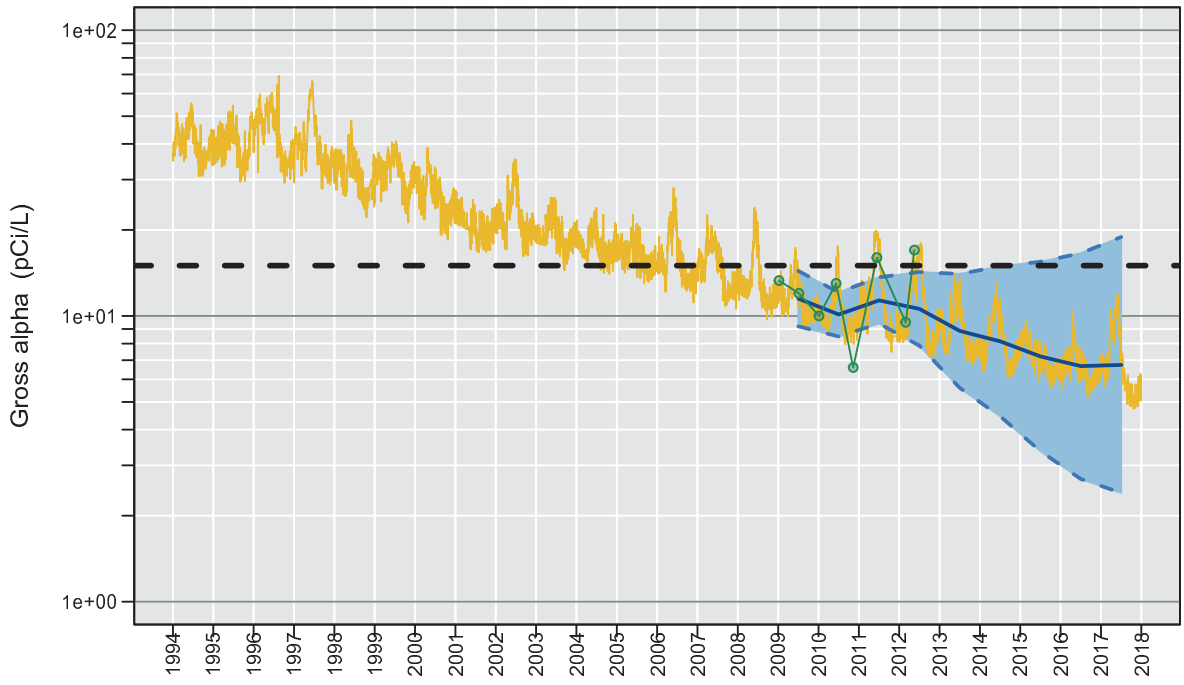

Censored Regression (Tobit) Model

Trend Not Significant

399−4−10

Distance to River: 69 m
Number of Trends Calculated: 1

	Trend
Est. Lag Time (days):	1
Significance of Trend (p−value):	0.00031
Significance of River Stage (p−value):	3.7e−07
Significance of Date (p−value):	0.12
Number of Observations:	17
Percent NDs:	0%

Observed Concentration
Non−Detect
Calculated Conc.
Calculated Yearly Avg, Conc.
(LCL,UCL) for Yearly Avg.
Target Cleanup Level

399−4−10

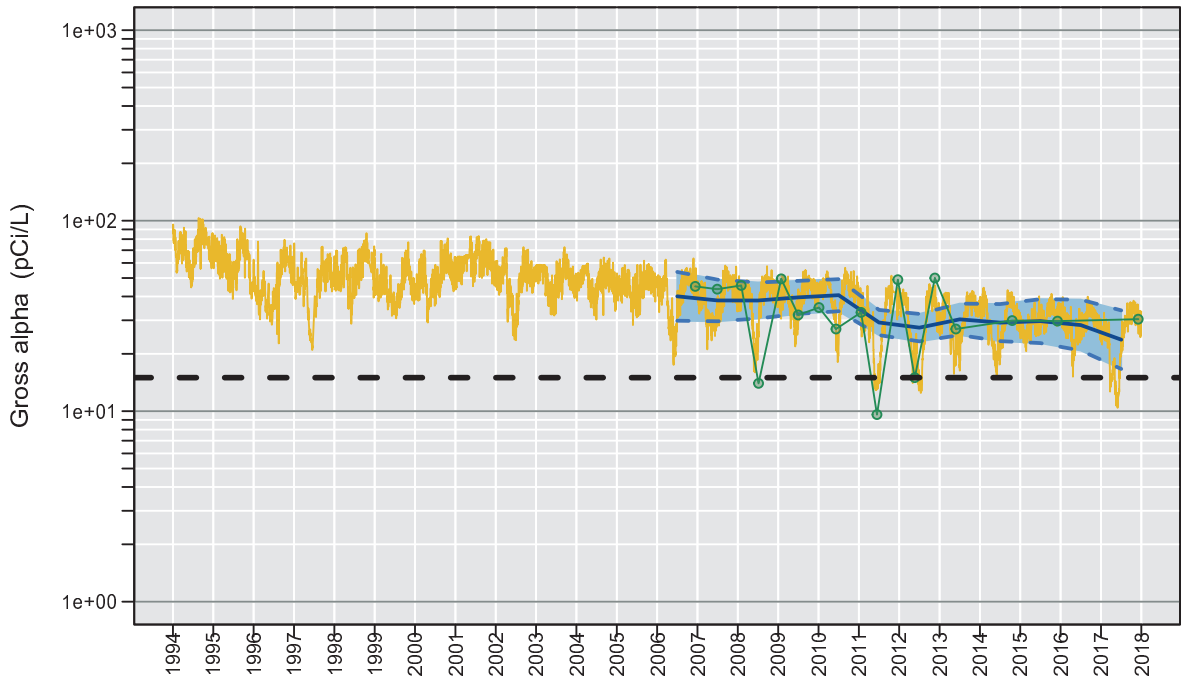

Censored Regression (Tobit) Model

Trend Not Significant

399−4−11

Distance to River: 522 m
Number of Trends Calculated: 1

	Trend
Est. Lag Time (days):	1
Significance of Trend (p−value):	0.5
Significance of River Stage (p−value):	0.33
Significance of Date (p−value):	0.37
Number of Observations:	12
Percent NDs:	0%

Observed Concentration
Non−Detect
Calculated Conc.
Calculated Yearly Avg, Conc.
(LCL,UCL) for Yearly Avg.
Target Cleanup Level

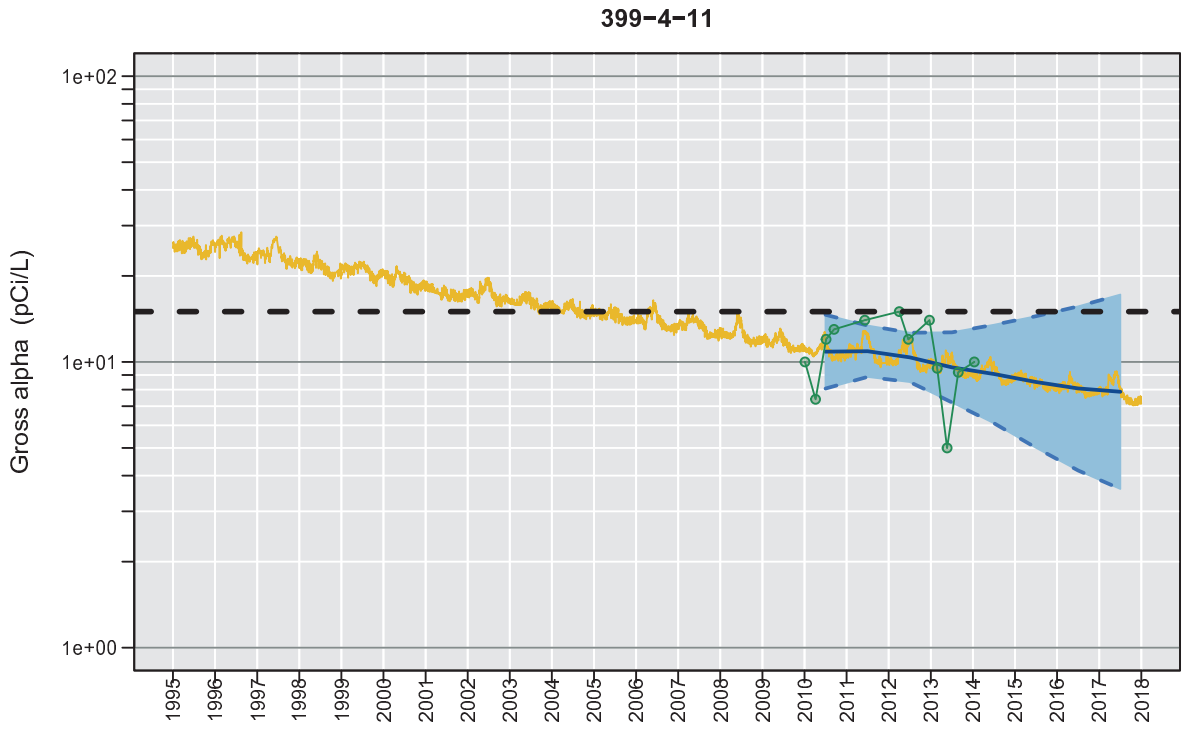

Censored Regression (Tobit) Model

Trend Not Significant

399−4−12

Distance to River: 153 m
Number of Trends Calculated: 1

	Trend
Est. Lag Time (days):	0
Significance of Trend (p−value):	0.072
Significance of River Stage (p−value):	0.041
Significance of Date (p−value):	0.32
Number of Observations:	7
Percent NDs:	0%

Observed Concentration
Non−Detect
Calculated Conc.
Calculated Yearly Avg, Conc.
(LCL,UCL) for Yearly Avg.
Target Cleanup Level

399−4−12

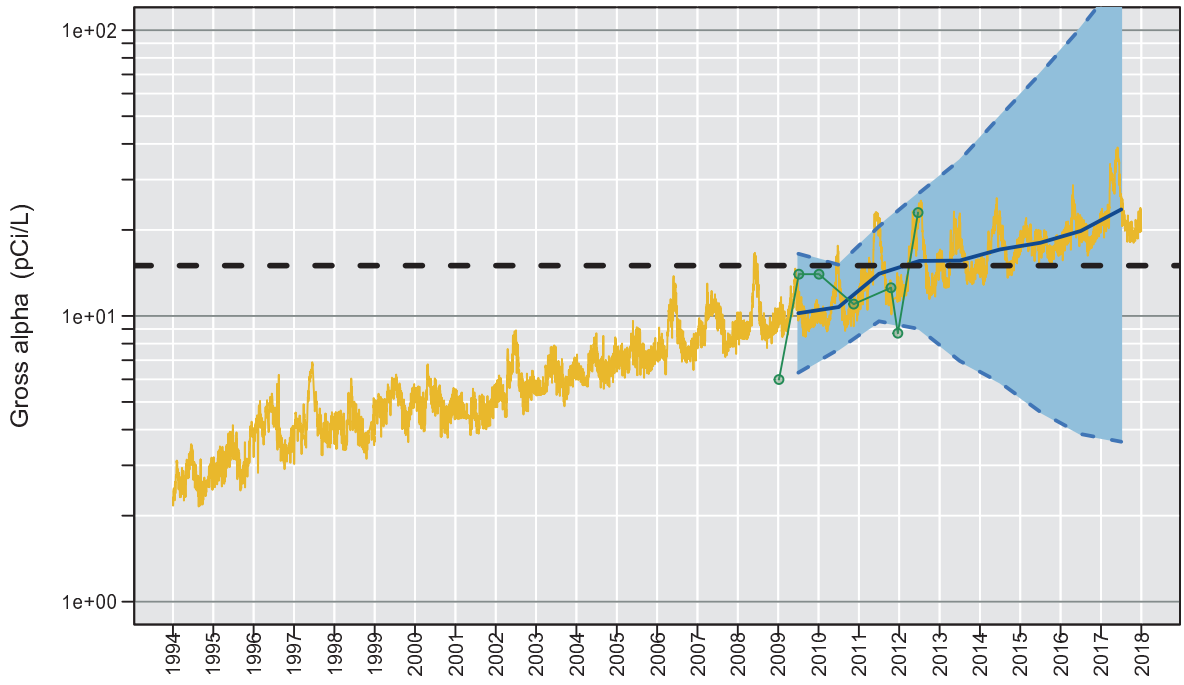

Censored Regression (Tobit) Model

Trend Not Significant

399−4−15

Distance to River: 278 m
Number of Trends Calculated: 1

	Trend
Est. Lag Time (days):	1
Significance of Trend (p−value):	0.069
Significance of River Stage (p−value):	0.22
Significance of Date (p−value):	0.019
Number of Observations:	12
Percent NDs:	0%

Observed Concentration
Non−Detect
Calculated Conc.
Calculated Yearly Avg, Conc.
(LCL,UCL) for Yearly Avg.
Target Cleanup Level

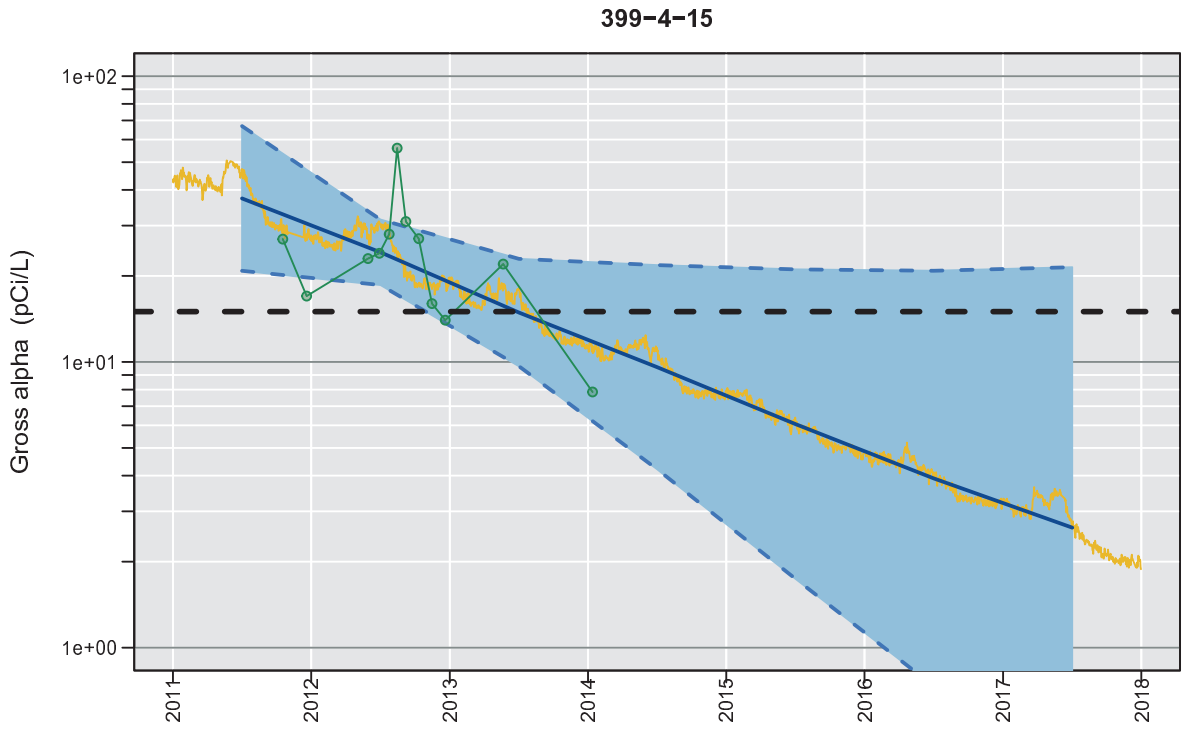

Censored Regression (Tobit) Model

Trend Not Significant

399−4−7

Distance to River: 72 m
Number of Trends Calculated: 1

	Trend
Est. Lag Time (days):	0
Significance of Trend (p−value):	0.062
Significance of River Stage (p−value):	0.012
Significance of Date (p−value):	0.63
Number of Observations:	17
Percent NDs:	0%

Observed Concentration
Non−Detect
Calculated Conc.
Calculated Yearly Avg, Conc.
(LCL,UCL) for Yearly Avg.
Target Cleanup Level

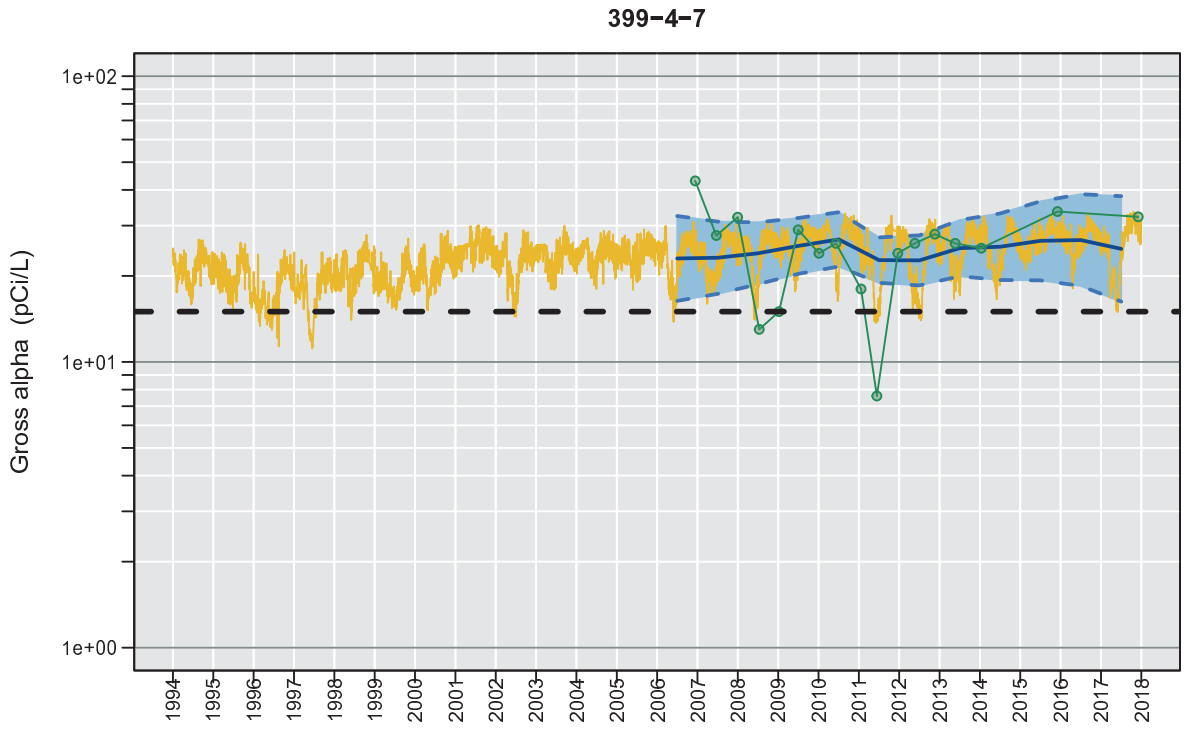

Censored Regression (Tobit) Model

Trend Not Significant

399−6−3

Distance to River: 819 m
Number of Trends Calculated: 1

	Trend
Est. Lag Time (days):	3
Significance of Trend (p−value):	0.013
Significance of River Stage (p−value):	0.006
Significance of Date (p−value):	0.036
Number of Observations:	8
Percent NDs:	0%

Observed Concentration
Non−Detect
Calculated Conc.
Calculated Yearly Avg, Conc.
(LCL,UCL) for Yearly Avg.
Target Cleanup Level

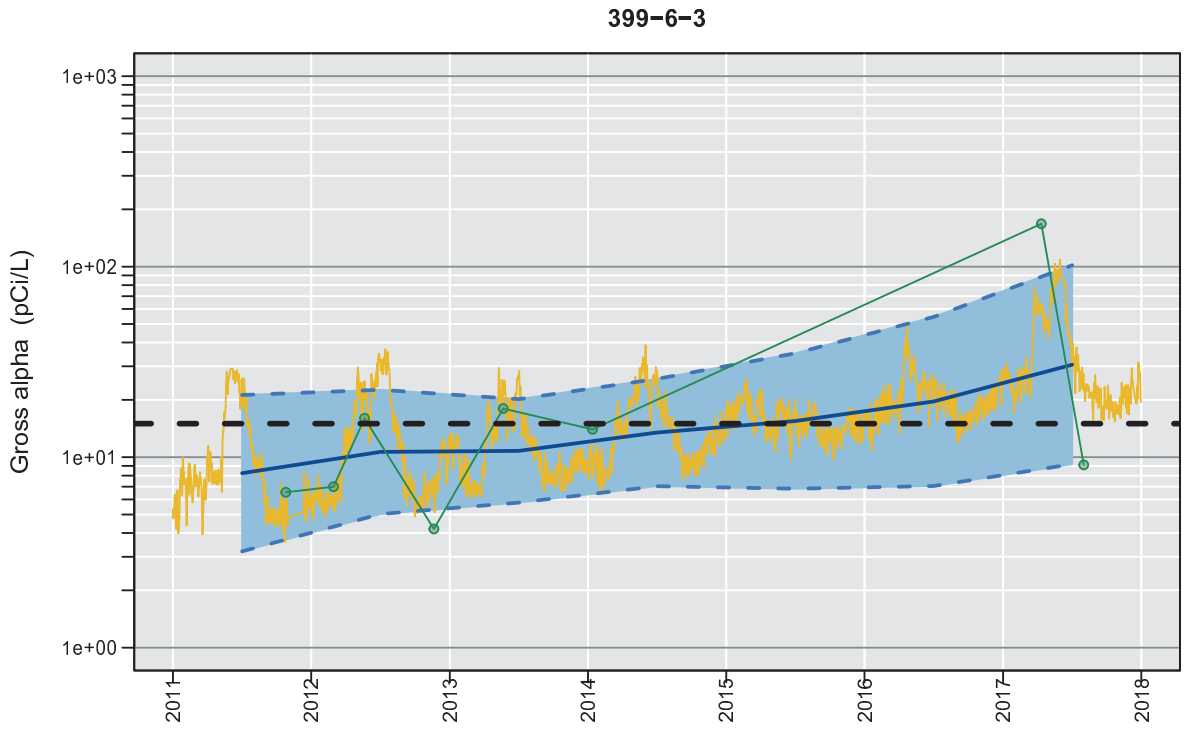

Censored Regression (Tobit) Model

ln Conc. = 0.64 (+/− 0.23)*River Stage + 0.00061 (+/− 0.00029)*Date + −75 (+/− 24)

399−8−1

Distance to River: 832 m
Number of Trends Calculated: 1

	Trend
Est. Lag Time (days):	3
Significance of Trend (p−value):	0.0037
Significance of River Stage (p−value):	0.00033
Significance of Date (p−value):	0.46
Number of Observations:	15
Percent NDs:	0%

Observed Concentration
Non−Detect
Calculated Conc.
Calculated Yearly Avg, Conc.
(LCL,UCL) for Yearly Avg.
Target Cleanup Level

399−8−1

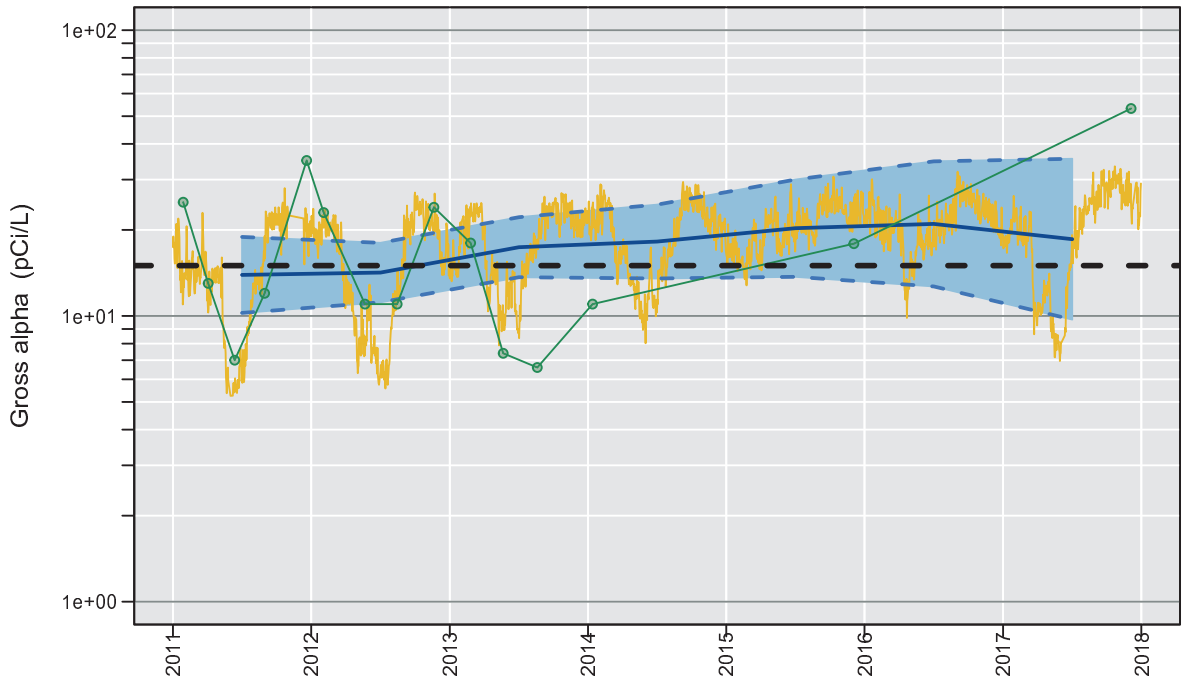

Censored Regression (Tobit) Model

Trend Not Significant

399−8−5A

Distance to River: 1046 m
Number of Trends Calculated: 1

	Trend
Est. Lag Time (days):	6
Significance of Trend (p−value):	0.61
Significance of River Stage (p−value):	0.31
Significance of Date (p−value):	0.75
Number of Observations:	18
Percent NDs:	6%

Observed Concentration
Non−Detect
Calculated Conc.
Calculated Yearly Avg, Conc.
(LCL,UCL) for Yearly Avg.
Target Cleanup Level

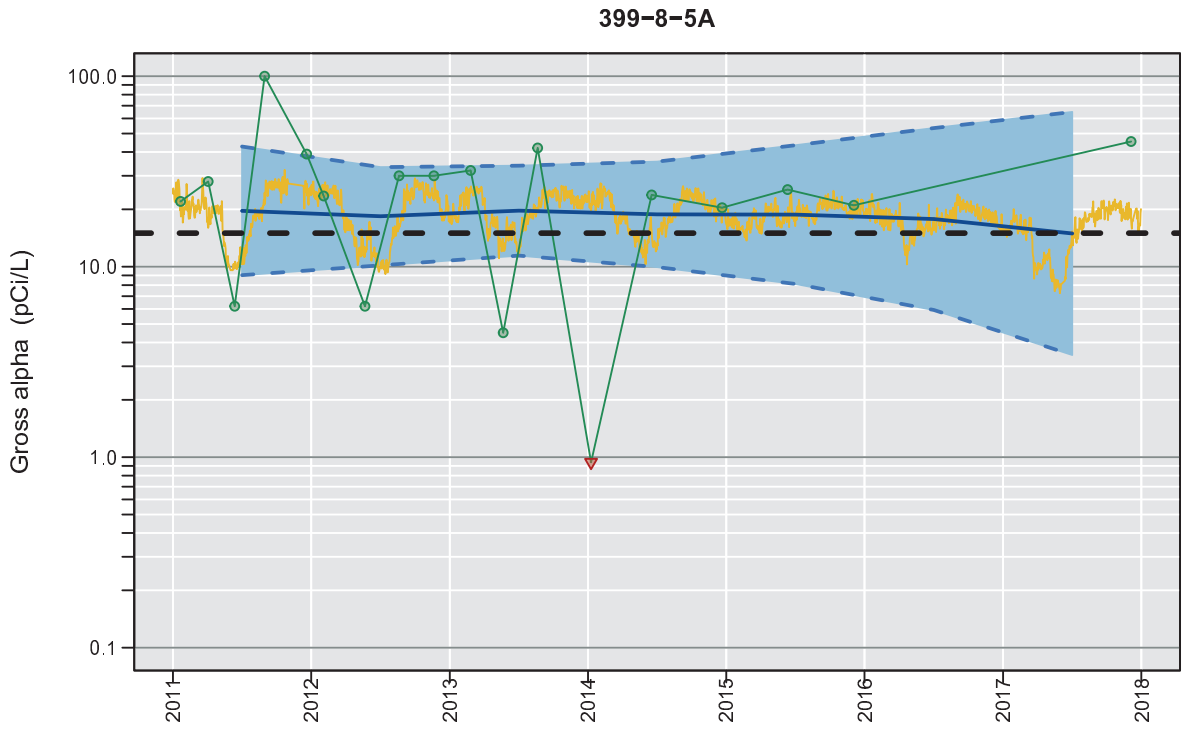

Censored Regression (Tobit) Model

Trend Not Significant

699−S6−E4B

Distance to River: 3438 m
Number of Trends Calculated: 2

	Trend1	**Trend2**
Est. Lag Time (days):	No Covariate	No RS
Significance of Trend (p−value):	0.4	0.09
Significance of Date (p−value):	0.4	0.076
Number of Observations:	8	10
Percent NDs:	12%	10%

Observed Conc. (Trend1)
Observed Conc. (Trend2)
Non−Detect
Calculated Conc.
Calculated Yearly Avg, Conc.
(LCL,UCL) for Yearly Avg.
Target Cleanup Level

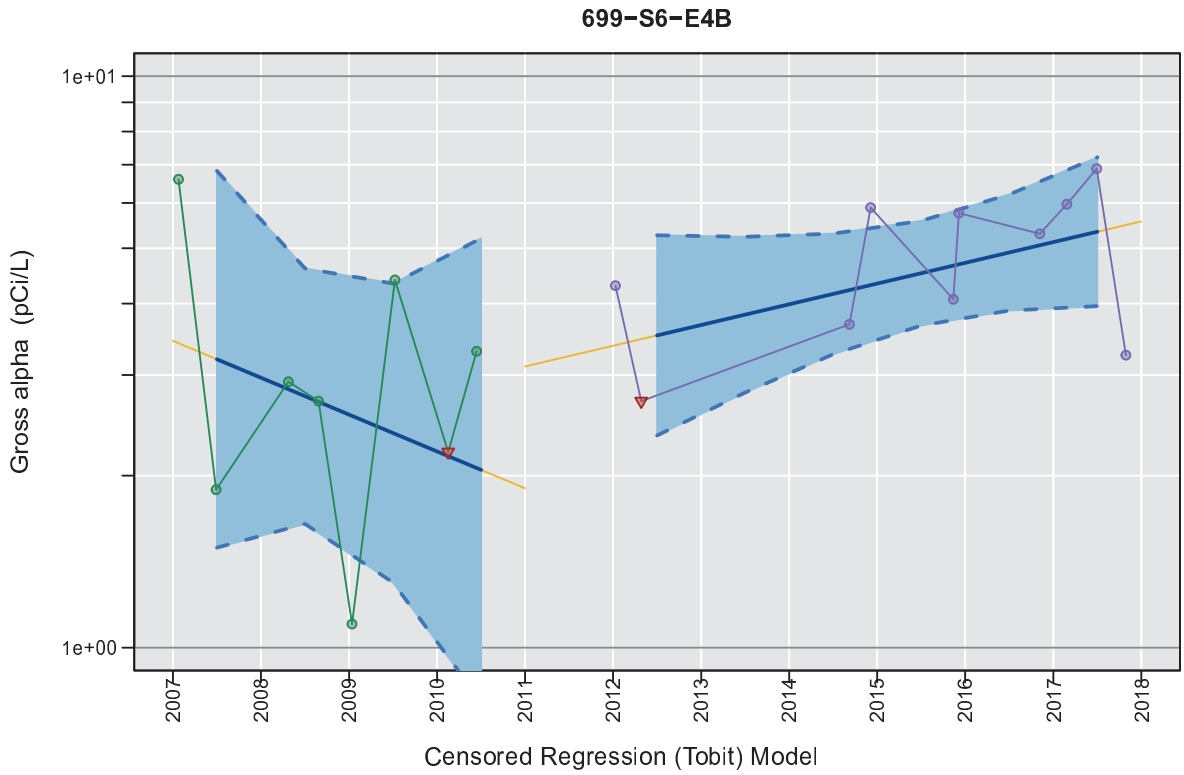

Trend1:
Trend Not Significant
Trend2:
Trend Not Significant

699−S6−E4E

Distance to River: 3518 m
Number of Trends Calculated: 2

	Trend1	**Trend2**
Est. Lag Time (days):	No Covariate	No RS
Significance of Trend (p−value):	0.46	0.21
Significance of Date (p−value):	0.45	0.2
Number of Observations:	9	12
Percent NDs:	11%	0%

Observed Conc. (Trend1)
Observed Conc. (Trend2)
Non−Detect
Calculated Conc.
Calculated Yearly Avg, Conc.
(LCL,UCL) for Yearly Avg.
Target Cleanup Level

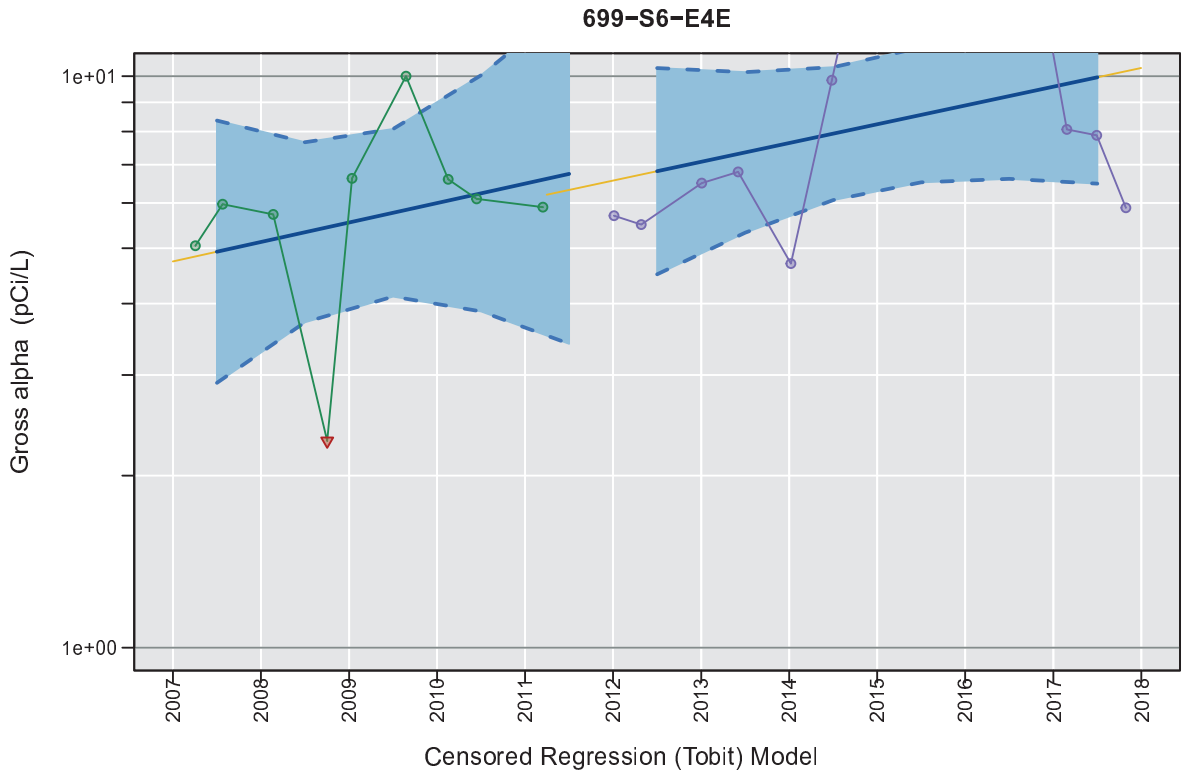

Trend1:
Trend Not Significant
Trend2:
Trend Not Significant

699−S6−E4K

Distance to River: 3689 m
Number of Trends Calculated: 2

	Trend1	**Trend2**
Est. Lag Time (days):	No Covariate	No RS
Significance of Trend (p−value):	0.68	0.029
Significance of Date (p−value):	0.68	0.017
Number of Observations:	10	16
Percent NDs:	0%	12%

Observed Conc. (Trend1)
Observed Conc. (Trend2)
Non−Detect
Calculated Conc.
Calculated Yearly Avg, Conc.
(LCL,UCL) for Yearly Avg.
Target Cleanup Level

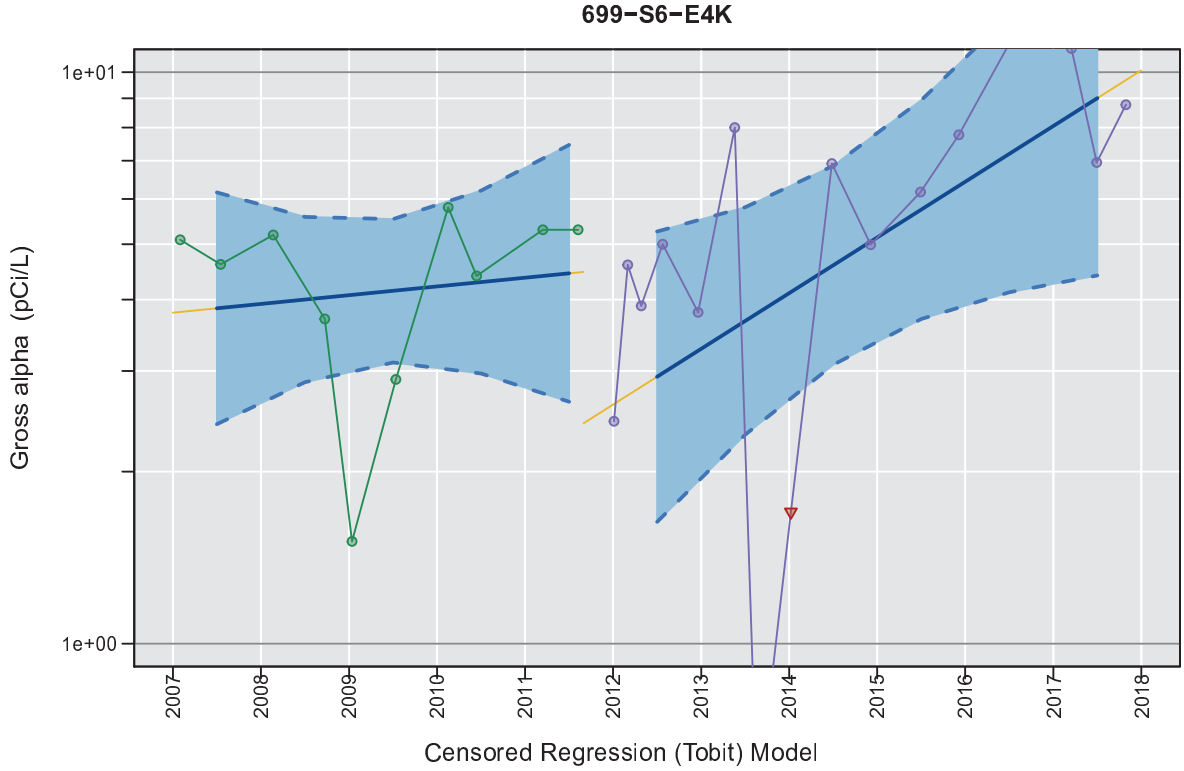

Trend1:
Trend Not Significant
Trend2:
ln Conc. = 0.00061 (+/− 0.00026)*Date + −8.5 (+/− 4.2)

AT−3−7−M

Distance to River: 5 m
Number of Trends Calculated: 1

	Trend
Est. Lag Time (days):	0
Significance of Trend (p−value):	0.51
Significance of River Stage (p−value):	0.33
Significance of Date (p−value):	0.34
Number of Observations:	11
Percent NDs:	9%

Observed Concentration
Non−Detect
Calculated Conc.
Calculated Yearly Avg, Conc.
(LCL,UCL) for Yearly Avg.
Target Cleanup Level

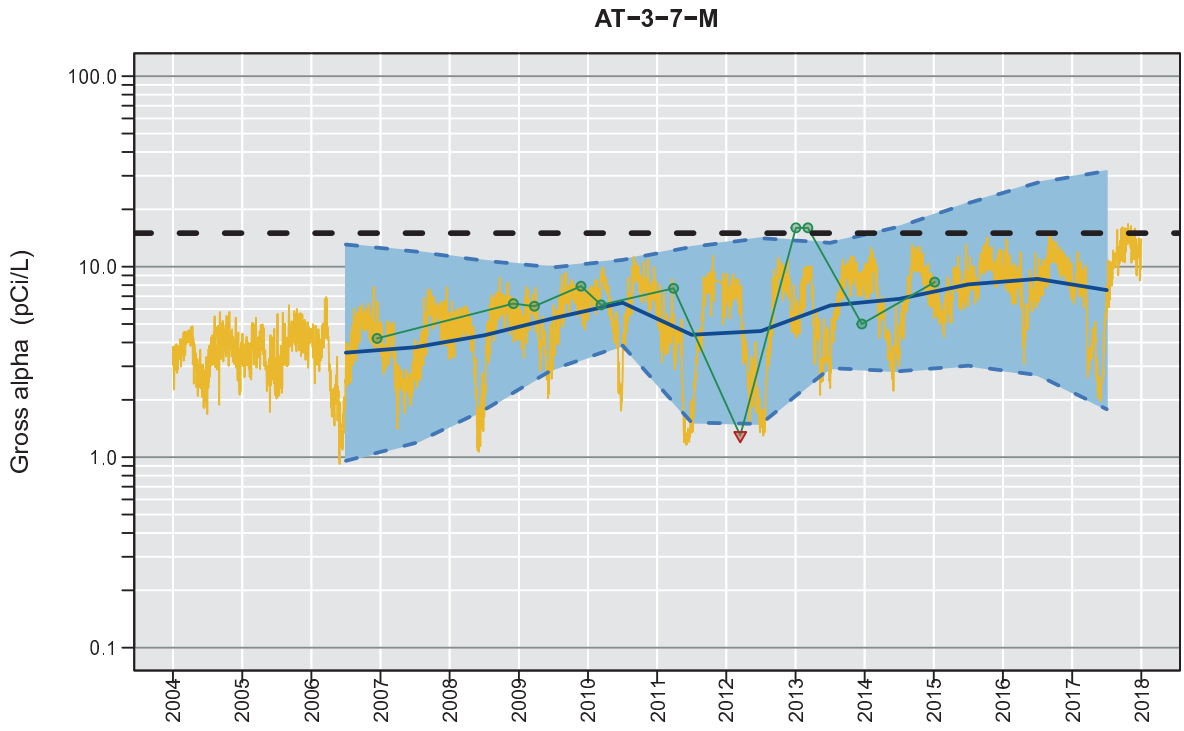

Censored Regression (Tobit) Model

Trend Not Significant

Nitrate

This page intentionally left blank.

699−12−2C

Distance to River: 5526 m
Number of Trends Calculated: 1

	Trend
Est. Lag Time (days):	No Covariate
Significance of Trend (p−value):	0.015
Significance of Date (p−value):	0.011
Number of Observations:	29
Percent NDs:	0%

Observed Concentration
Non−Detect
Calculated Conc.
Calculated Yearly Avg, Conc.
(LCL,UCL) for Yearly Avg.
Target Cleanup Level

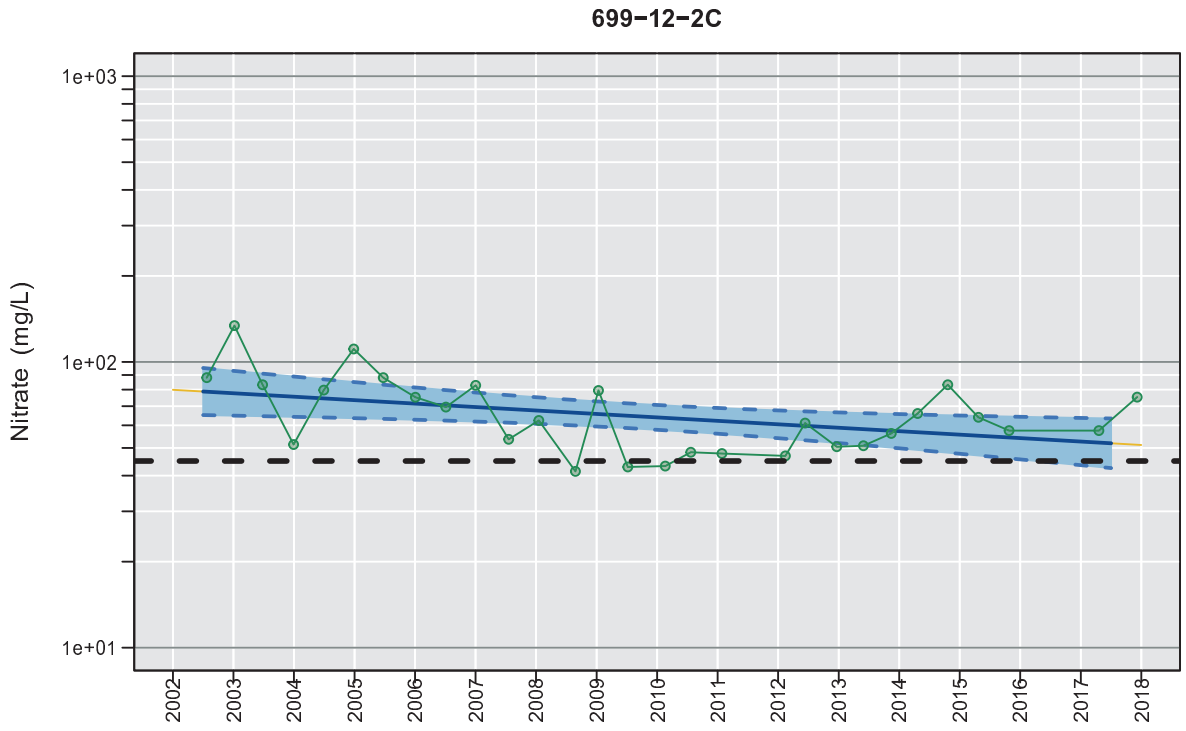

Censored Regression (Tobit) Model

ln Conc. = −0.000076 (+/− 0.00003)*Date + 5.3 (+/− 0.43)

699−13−1E

Distance to River: 5173 m
Number of Trends Calculated: 1

	Trend
Est. Lag Time (days):	No Covariate
Significance of Trend (p−value):	0.34
Significance of Date (p−value):	0.34
Number of Observations:	29
Percent NDs:	0%

Observed Concentration
Non−Detect
Calculated Conc.
Calculated Yearly Avg, Conc.
(LCL,UCL) for Yearly Avg.
Target Cleanup Level

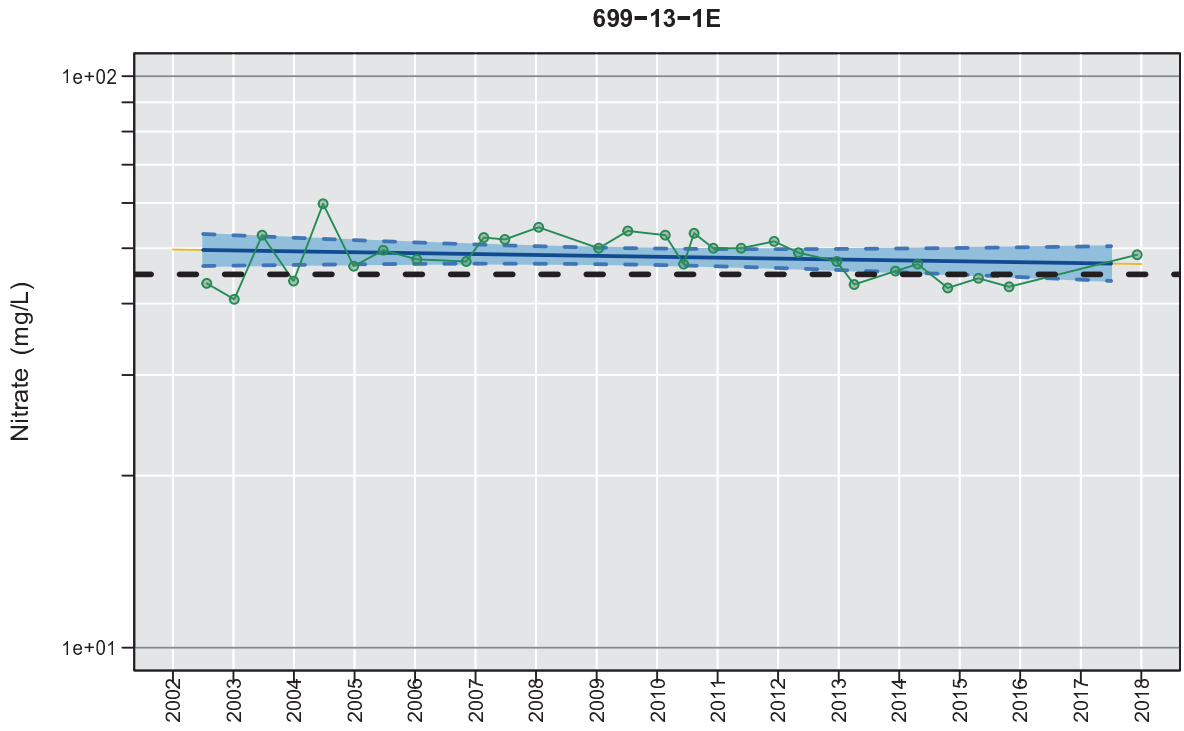

Censored Regression (Tobit) Model

Trend Not Significant

699−13−2D

Distance to River: 5519 m
Number of Trends Calculated: 1

	Trend
Est. Lag Time (days):	No Covariate
Significance of Trend (p−value):	1.9e−05
Significance of Date (p−value):	5.1e−07
Number of Observations:	30
Percent NDs:	0%

Observed Concentration
Non−Detect
Calculated Conc.
Calculated Yearly Avg, Conc.
(LCL,UCL) for Yearly Avg.
Target Cleanup Level

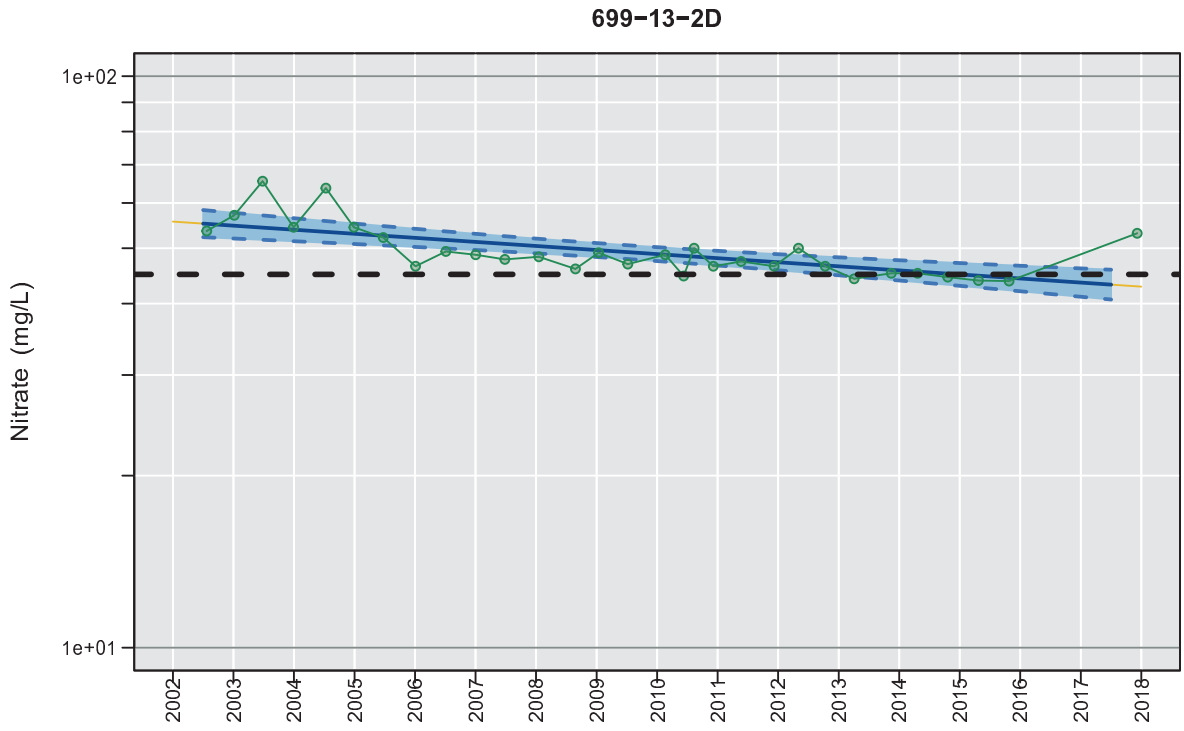

Censored Regression (Tobit) Model

ln Conc. = −0.000045 (+/− 0.0000089)*Date + 4.5 (+/− 0.13)

699−13−3A

Distance to River: 5630 m
Number of Trends Calculated: 1

	Trend
Est. Lag Time (days):	No Covariate
Significance of Trend (p−value):	0.2
Significance of Date (p−value):	0.19
Number of Observations:	35
Percent NDs:	0%

Observed Concentration
Non−Detect
Calculated Conc.
Calculated Yearly Avg, Conc.
(LCL,UCL) for Yearly Avg.
Target Cleanup Level

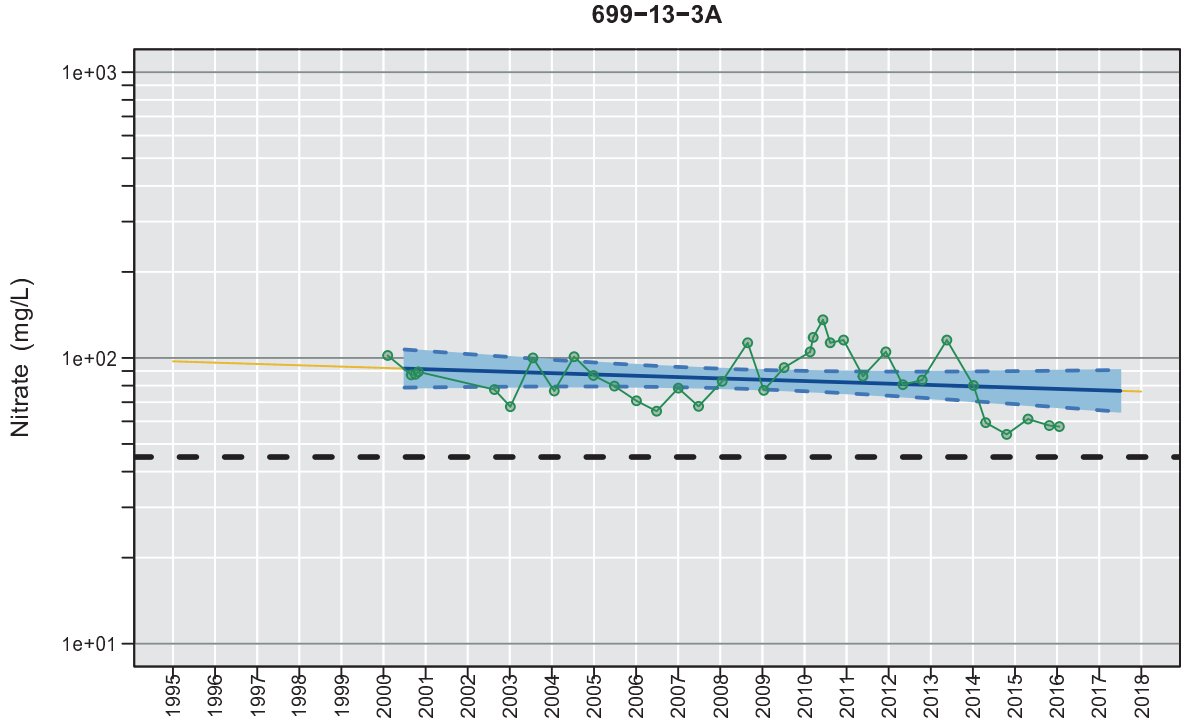

Censored Regression (Tobit) Model

Trend Not Significant

Trichloroethene (TCE)

This page intentionally left blank.

399−4−14

Distance to River: 247 m
Number of Trends Calculated: 2

	Trend1	Trend2
Est. Lag Time (days):	0	0
Significance of Trend (p−value):	0.00026	0.049
Significance of River Stage (p−value):	0.1	0.021
Significance of Date (p−value):	5.8e−05	0.087
Number of Observations:	18	17
Percent NDs:	39%	12%

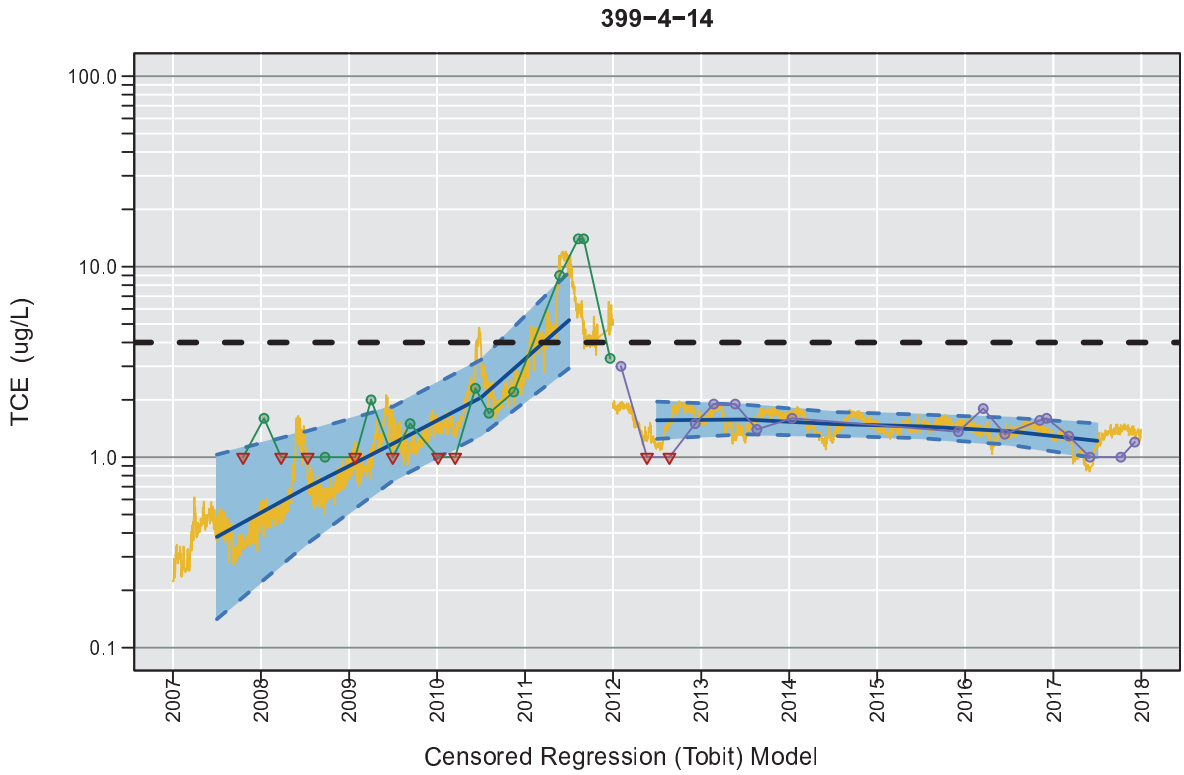

Trend1:
ln Conc. = 0.44 (+/− 0.27)*River Stage + 0.0017 (+/− 0.00042)*Date + −70 (+/− 27)
Trend2:
Trend Not Significant

This page intentionally left blank.

Tritium

This page intentionally left blank.

699−12−2C

Distance to River: 5526 m
Number of Trends Calculated: 1

	Trend
Est. Lag Time (days):	No Covariate
Significance of Trend (p−value):	< 0.05
Significance of Date (p−value):	< 0.05
Number of Observations:	30
Percent NDs:	0%

Observed Concentration
Non−Detect
Calculated Conc.
Calculated Yearly Avg, Conc.
(LCL,UCL) for Yearly Avg.
Target Cleanup Level

699−12−2C

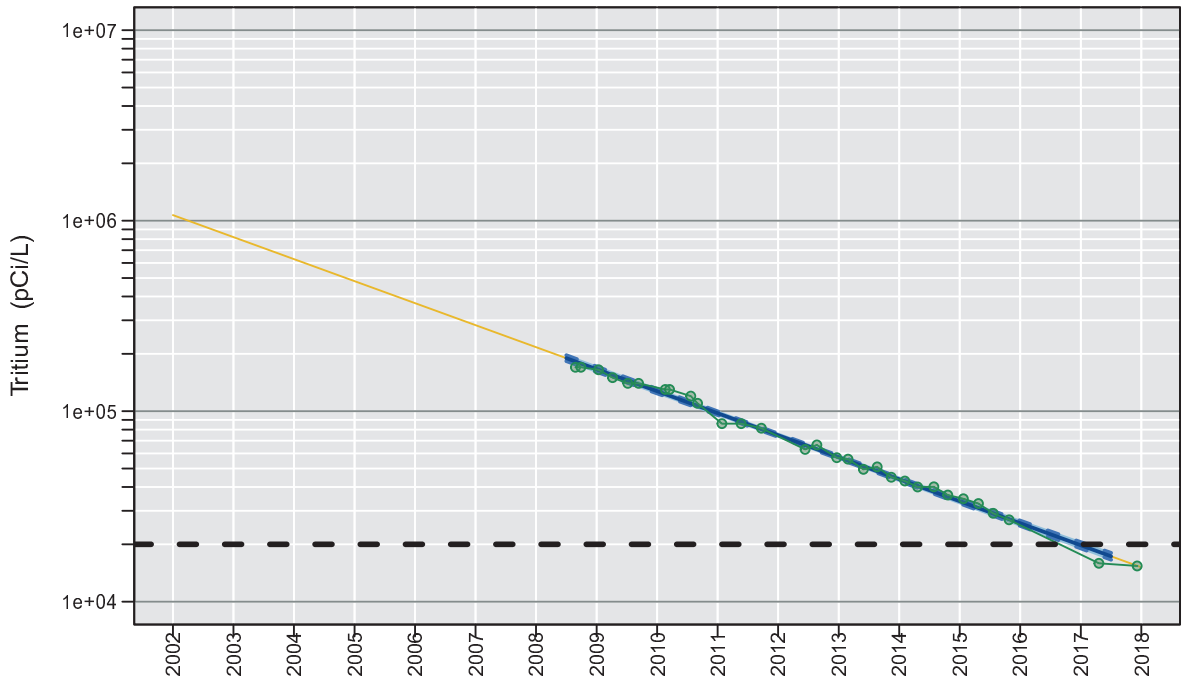

Censored Regression (Tobit) Model

ln Conc. = −0.00073 (+/− 0.00001)*Date + 22 (+/− 0.16)

699−13−0A

Distance to River: 4675 m
Number of Trends Calculated: 1

	Trend
Est. Lag Time (days):	No Covariate
Significance of Trend (p−value):	0.023
Significance of Date (p−value):	0.013
Number of Observations:	15
Percent NDs:	0%

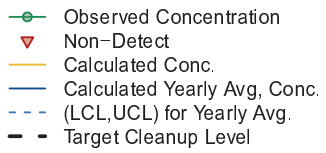

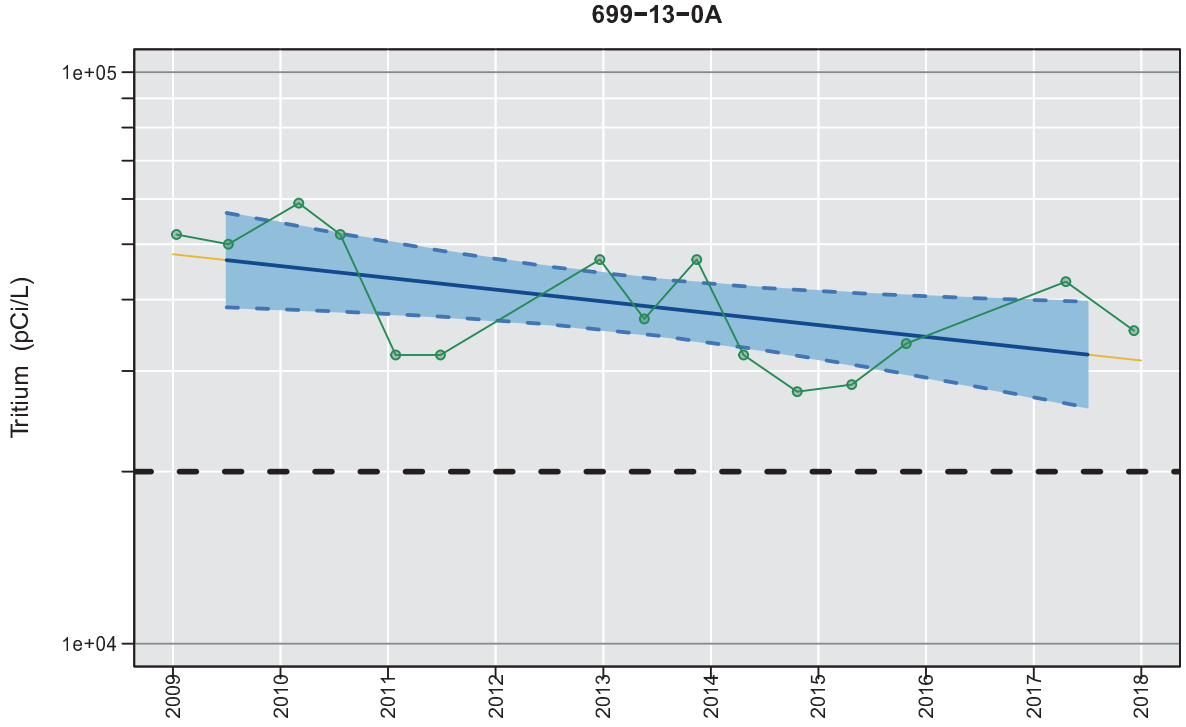

Censored Regression (Tobit) Model

ln Conc. = −0.00013 (+/− 0.000052)*Date + 13 (+/− 0.83)

699−13−1E

Distance to River: 5173 m
Number of Trends Calculated: 1

	Trend
Est. Lag Time (days):	No Covariate
Significance of Trend (p−value):	3.5e−07
Significance of Date (p−value):	5e−15
Number of Observations:	17
Percent NDs:	0%

Observed Concentration
Non−Detect
Calculated Conc.
Calculated Yearly Avg, Conc.
(LCL,UCL) for Yearly Avg.
Target Cleanup Level

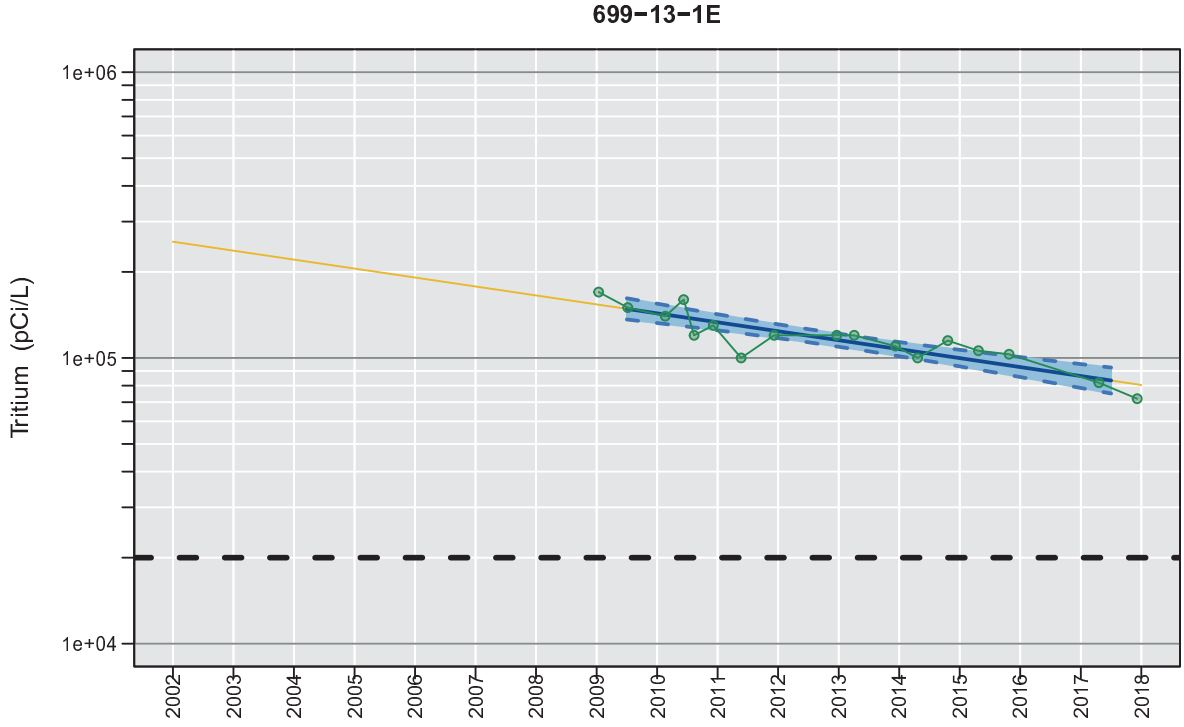

Censored Regression (Tobit) Model

ln Conc. = −0.0002 (+/− 0.000025)*Date + 15 (+/− 0.4)

699−13−2D

Distance to River: 5519 m
Number of Trends Calculated: 1

	Trend
Est. Lag Time (days):	No Covariate
Significance of Trend (p−value):	< 0.05
Significance of Date (p−value):	9.5e−114
Number of Observations:	36
Percent NDs:	0%

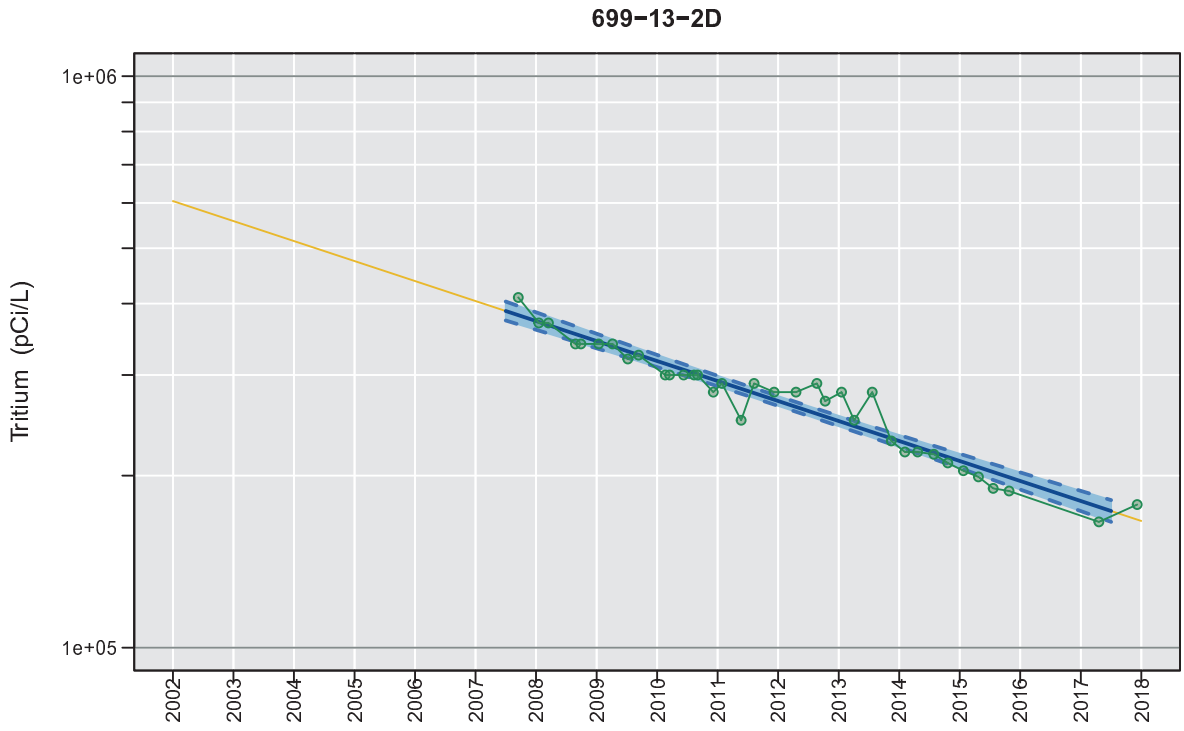

Censored Regression (Tobit) Model

ln Conc. = −0.00022 (+/− 0.0000097)*Date + 16 (+/− 0.15)

699−13−3A

Distance to River: 5630 m
Number of Trends Calculated: 1

	Trend
Est. Lag Time (days):	No Covariate
Significance of Trend (p−value):	0.091
Significance of Date (p−value):	0.085
Number of Observations:	37
Percent NDs:	0%

Observed Concentration
Non−Detect
Calculated Conc.
Calculated Yearly Avg, Conc.
(LCL,UCL) for Yearly Avg.
Target Cleanup Level

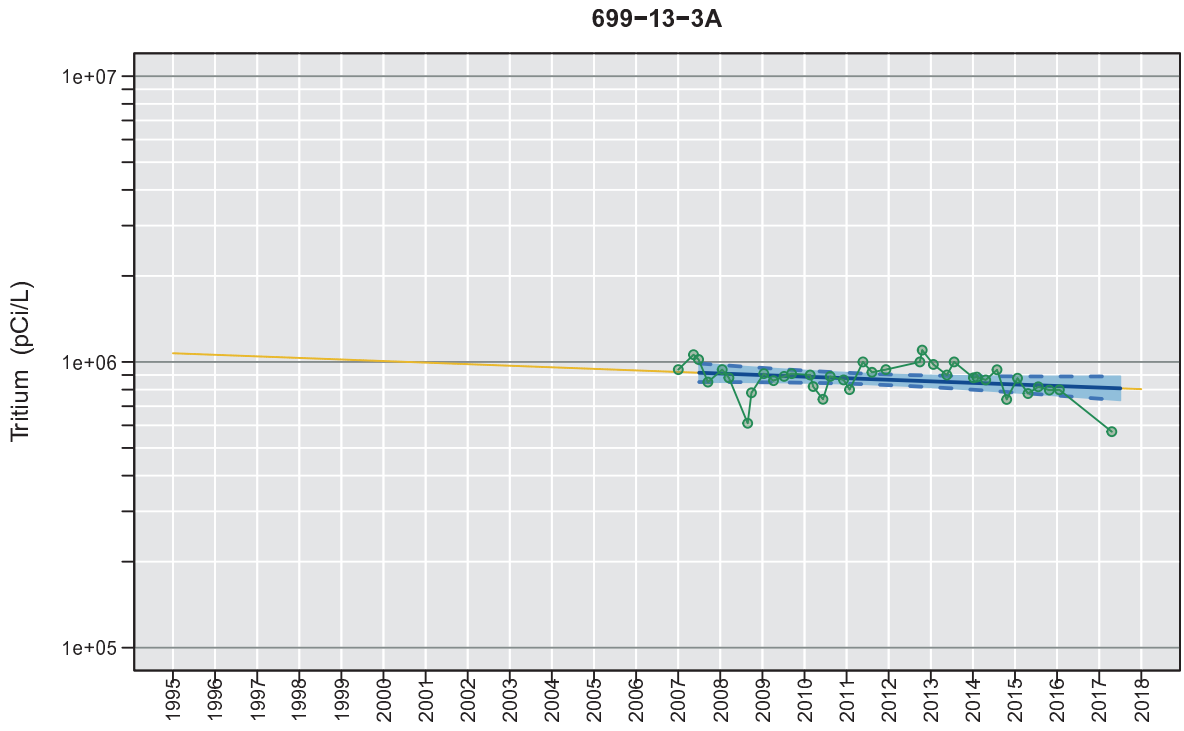

Censored Regression (Tobit) Model

Trend Not Significant

This page intentionally left blank.

Uranium

This page intentionally left blank.

399−1−1

Distance to River: 76 m
Number of Trends Calculated: 1

	Trend
Est. Lag Time (days):	1
Significance of Trend (p−value):	9.8e−10
Significance of River Stage (p−value):	4.3e−22
Significance of Date (p−value):	0.0097
Number of Observations:	28
Percent NDs:	0%

Observed Concentration
Non−Detect
Calculated Conc.
Calculated Yearly Avg, Conc.
(LCL,UCL) for Yearly Avg.
Target Cleanup Level

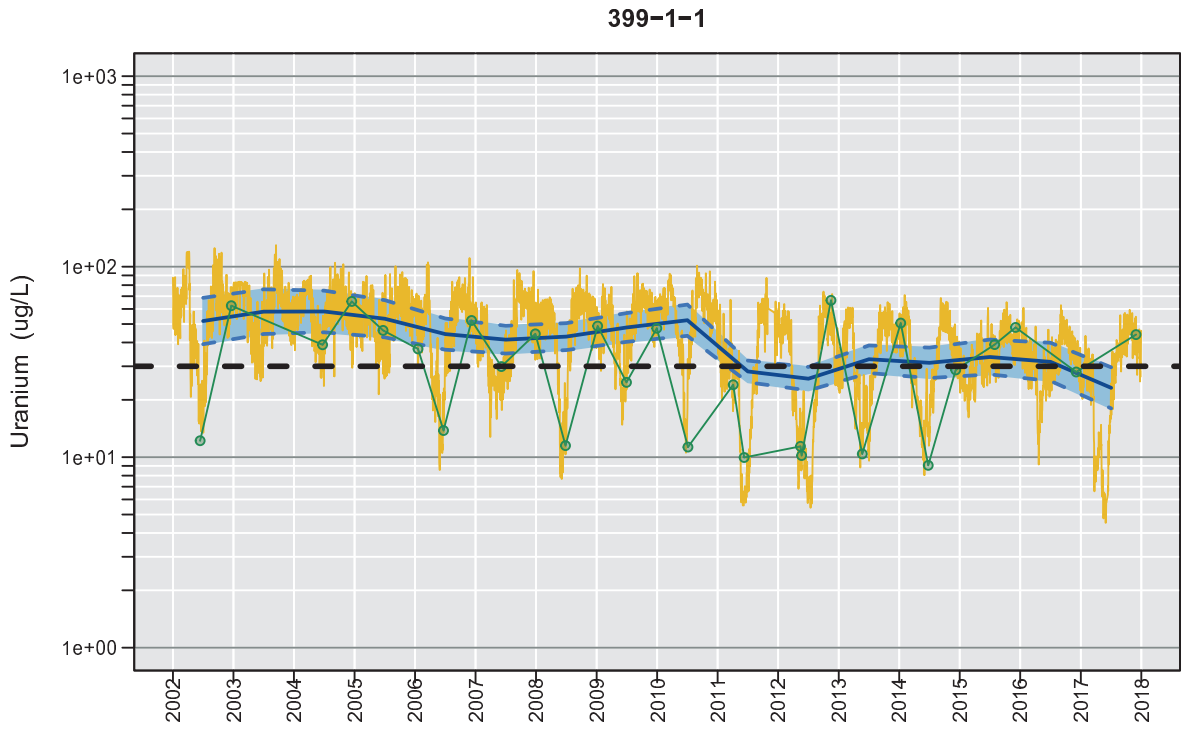

Censored Regression (Tobit) Model

ln Conc. = −0.82 (+/− 0.084)*River Stage + −0.0001 (+/− 0.000039)*Date + 91 (+/− 9)

399−1−10A

Distance to River: 70 m
Number of Trends Calculated: 1

	Trend
Est. Lag Time (days):	0
Significance of Trend (p−value):	< 0.05
Significance of River Stage (p−value):	8.2e−14
Significance of Date (p−value):	5.7e−44
Number of Observations:	168
Percent NDs:	0%

Observed Concentration
Non−Detect
Calculated Conc.
Calculated Yearly Avg, Conc.
(LCL,UCL) for Yearly Avg.
Target Cleanup Level

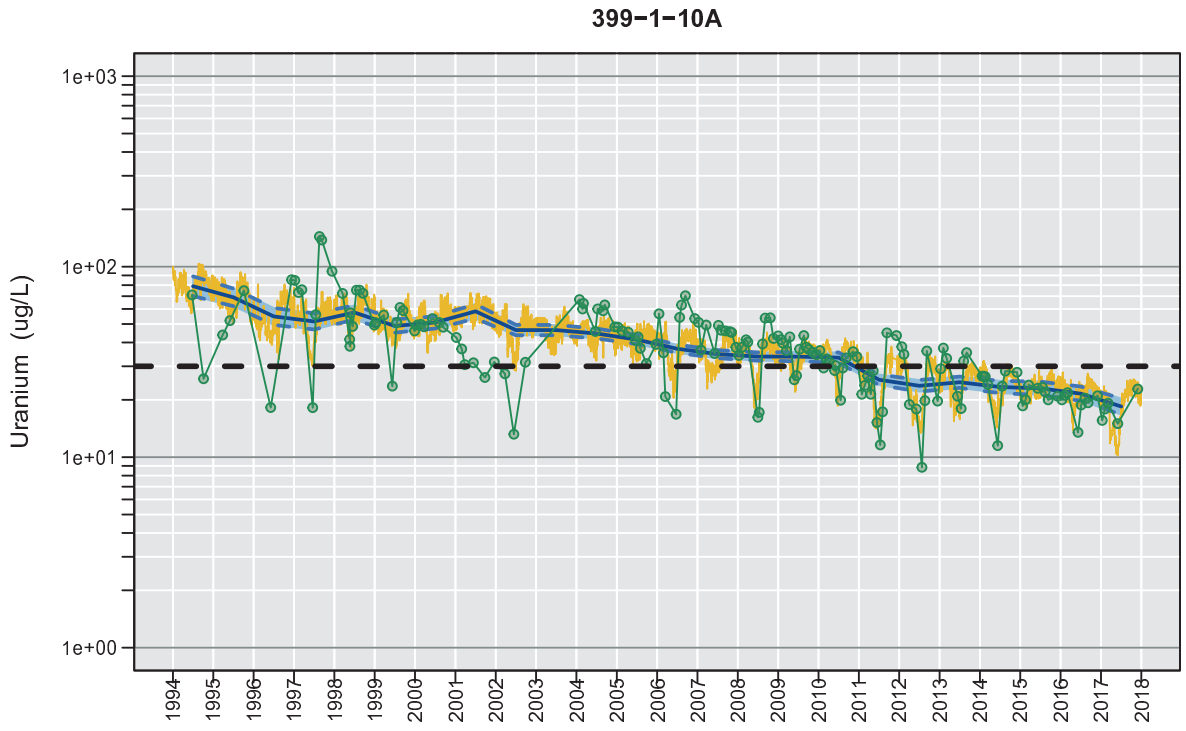

Censored Regression (Tobit) Model

ln Conc. = −0.3 (+/− 0.04)*River Stage + −0.00015 (+/− 0.000011)*Date + 37 (+/− 4.2)

399−1−11

Distance to River: 314 m
Number of Trends Calculated: 1

	Trend
Est. Lag Time (days):	0
Significance of Trend (p−value):	5.5e−13
Significance of River Stage (p−value):	9.4e−30
Significance of Date (p−value):	2.5e−05
Number of Observations:	37
Percent NDs:	0%

Observed Concentration
Non−Detect
Calculated Conc.
Calculated Yearly Avg, Conc.
(LCL,UCL) for Yearly Avg.
Target Cleanup Level

399−1−11

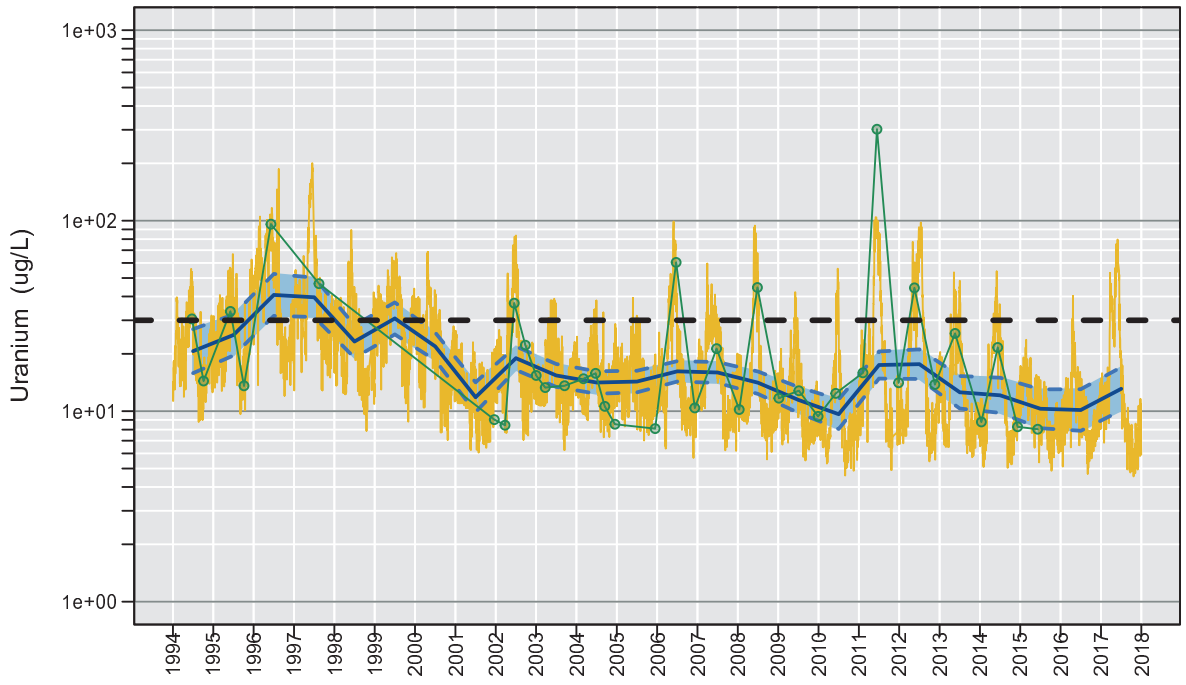

Censored Regression (Tobit) Model

ln Conc. = 0.9 (+/− 0.079)*River Stage + −0.00012 (+/− 0.000028)*Date + −90 (+/− 8.3)

399−1−12

Distance to River: 398 m
Number of Trends Calculated: 1

	Trend
Est. Lag Time (days):	1
Significance of Trend (p−value):	7.5e−11
Significance of River Stage (p−value):	9.6e−21
Significance of Date (p−value):	0.025
Number of Observations:	36
Percent NDs:	0%

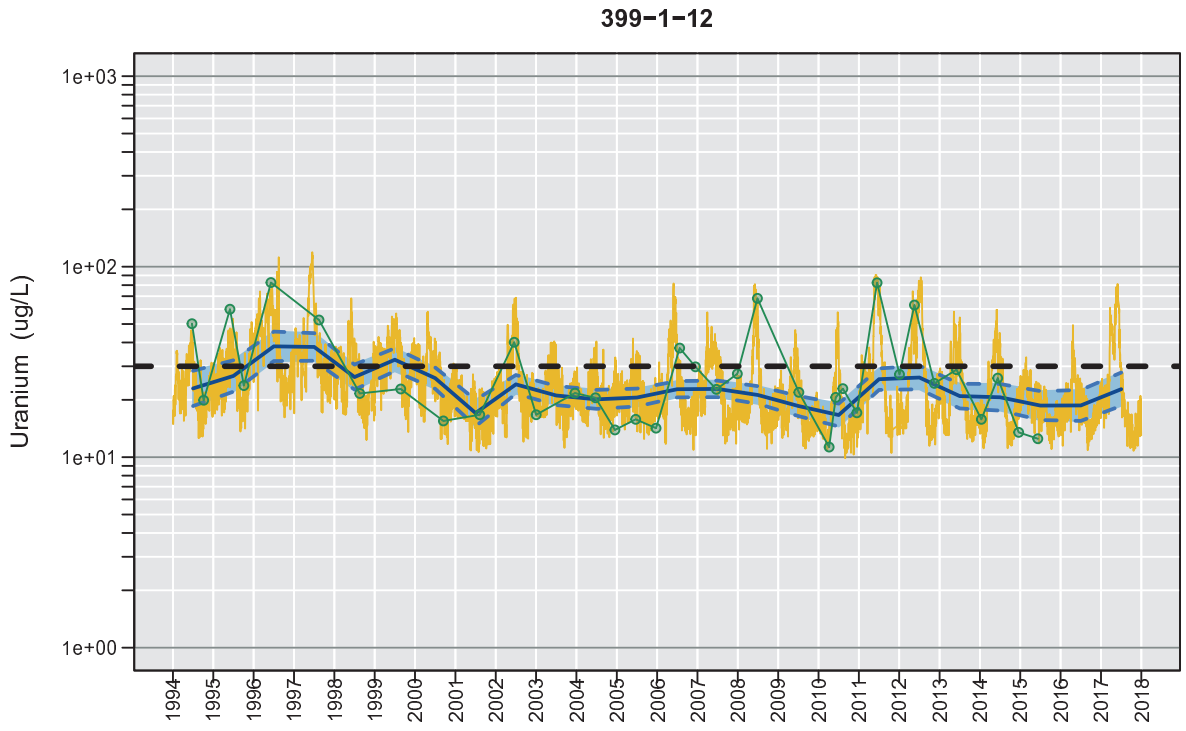

Censored Regression (Tobit) Model

ln Conc. = 0.63 (+/− 0.068)*River Stage + −0.000046 (+/− 0.00002)*Date + −63 (+/− 7.2)

399−1−16A

Distance to River: 141 m
Number of Trends Calculated: 1

	Trend
Est. Lag Time (days):	1
Significance of Trend (p−value):	< 0.05
Significance of River Stage (p−value):	5.4e−21
Significance of Date (p−value):	3e−22
Number of Observations:	179
Percent NDs:	0%

Observed Concentration
Non−Detect
Calculated Conc.
Calculated Yearly Avg, Conc.
(LCL,UCL) for Yearly Avg.
Target Cleanup Level

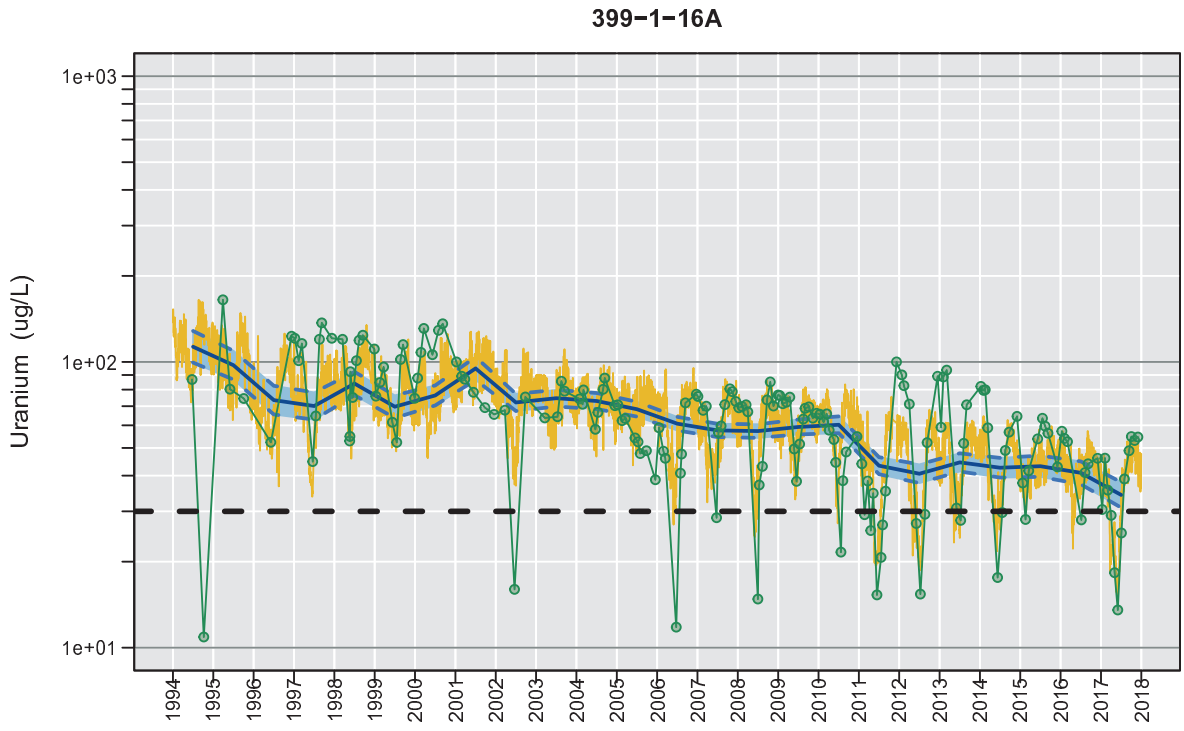

Censored Regression (Tobit) Model

ln Conc. = −0.41 (+/− 0.043)*River Stage + −0.00011 (+/− 0.000012)*Date + 48 (+/− 4.6)

399−1−17A

Distance to River: 344 m
Number of Trends Calculated: 3

	Trend1	Trend2	Trend3
Est. Lag Time (days):	1	1	1
Significance of Trend (p−value):	3e−11	2.3e−05	0.00071
Significance of River Stage (p−value):	4.7e−13	0.75	0.17
Significance of Date (p−value):	0.16	1.3e−08	8.6e−08
Number of Observations:	166	13	7
Percent NDs:	0%	0%	0%

Observed Conc. (Trend1)
Observed Conc. (Trend2)
Observed Conc. (Trend3)
Non−Detect
Calculated Conc.
Calculated Yearly Avg, Conc.
(LCL,UCL) for Yearly Avg.
Target Cleanup Level

399−1−17A

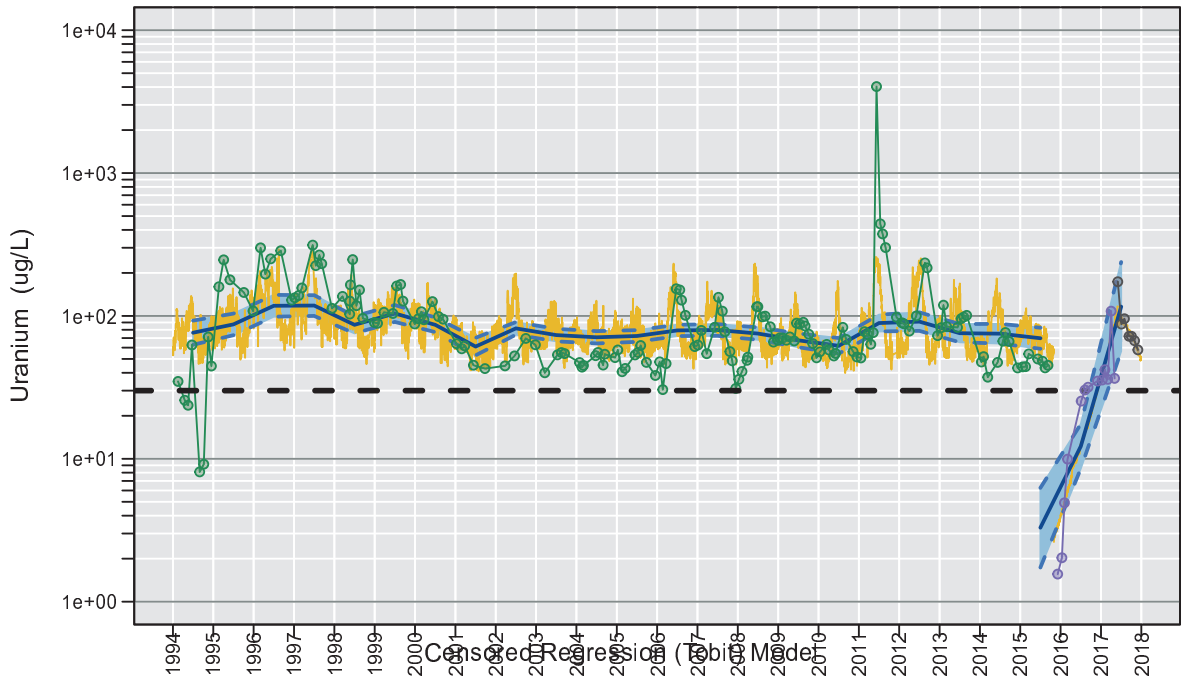

Trend1:
Trend Not Significant
Trend2:
ln Conc. = 0.1 (+/− 0.33)*River Stage + 0.0061 (+/− 0.0011)*Date + −110 (+/− 28)
Trend3:
ln Conc. = −0.11 (+/− 0.082)*River Stage + −0.0039 (+/− 0.00073)*Date + 84 (+/− 20)

399−1−2

Distance to River: 386 m
Number of Trends Calculated: 1

	Trend
Est. Lag Time (days):	1
Significance of Trend (p−value):	5.6e−11
Significance of River Stage (p−value):	5e−17
Significance of Date (p−value):	0.9
Number of Observations:	60
Percent NDs:	0%

Observed Concentration
Non−Detect
Calculated Conc.
Calculated Yearly Avg, Conc.
(LCL,UCL) for Yearly Avg.
Target Cleanup Level

399−1−2

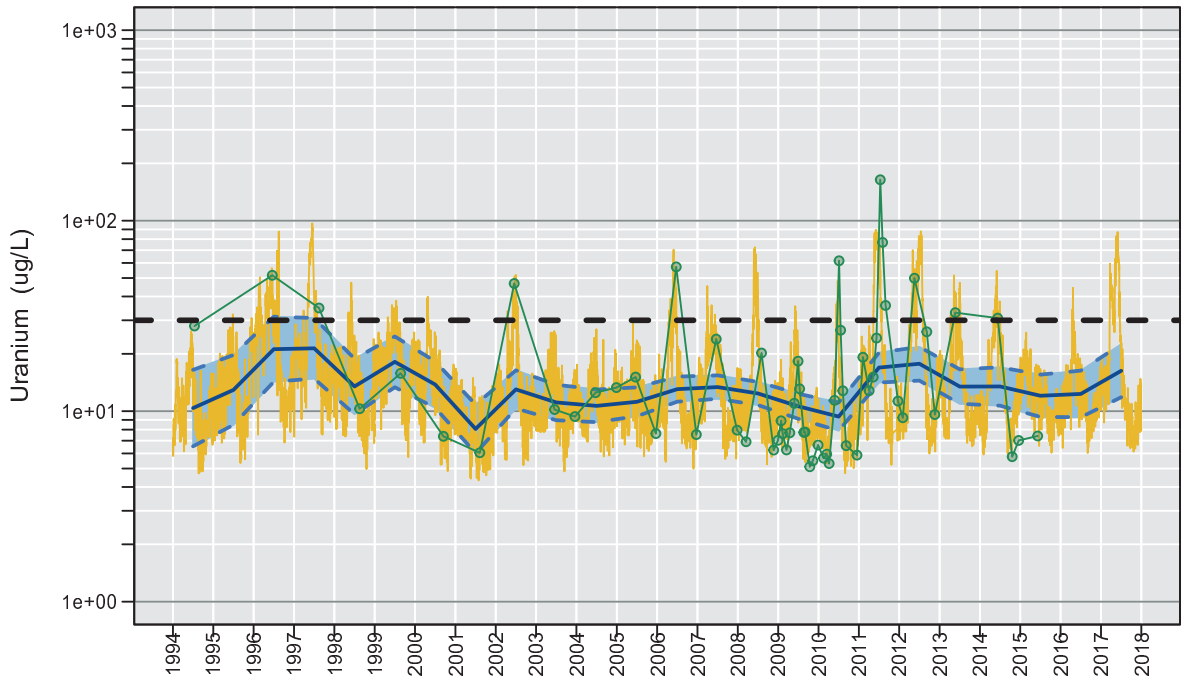

Censored Regression (Tobit) Model

Trend Not Significant

399−1−21A

Distance to River: 340 m
Number of Trends Calculated: 1

	Trend
Est. Lag Time (days):	1
Significance of Trend (p−value):	0.002
Significance of River Stage (p−value):	0.00024
Significance of Date (p−value):	0.94
Number of Observations:	75
Percent NDs:	0%

Observed Concentration
Non−Detect
Calculated Conc.
Calculated Yearly Avg, Conc.
(LCL,UCL) for Yearly Avg.
Target Cleanup Level

399−1−21A

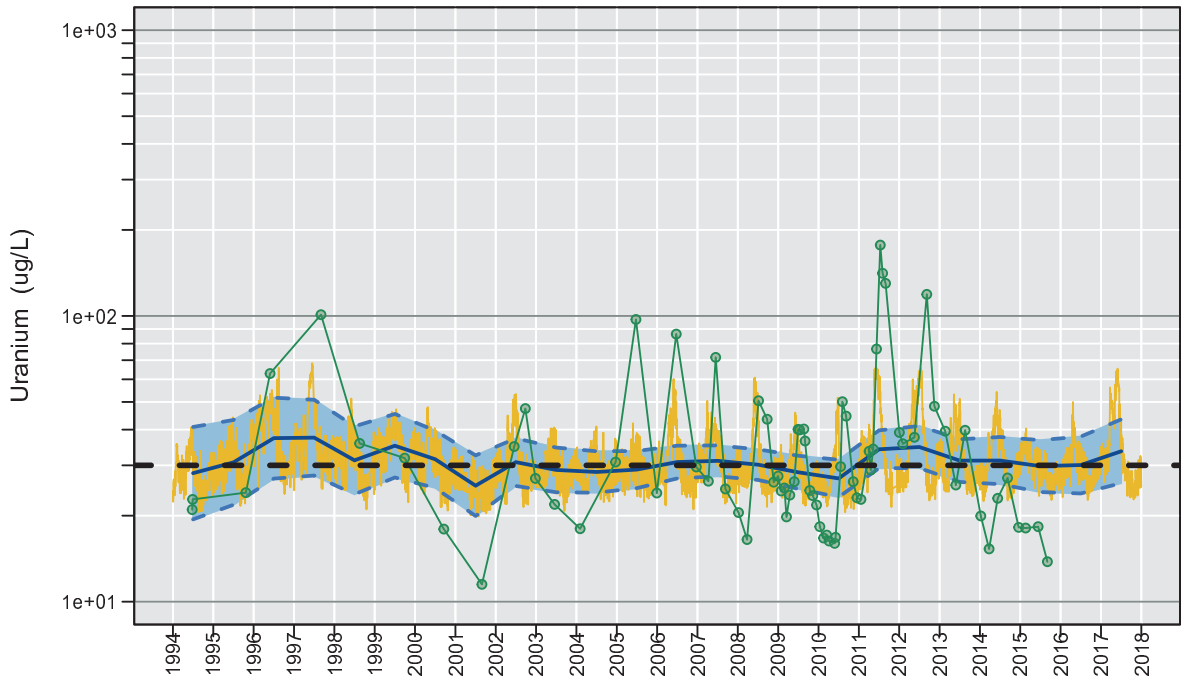

Censored Regression (Tobit) Model

Trend Not Significant

399−1−55

Distance to River: 295 m
Number of Trends Calculated: 3

	Trend1	Trend2	Trend3
Est. Lag Time (days):	0	0	0
Significance of Trend (p−value):	0.0036	0.0063	0.078
Significance of River Stage (p−value):	5e−06	0.057	0.57
Significance of Date (p−value):	0.66	0.032	0.47
Number of Observations:	10	7	6
Percent NDs:	0%	0%	0%

Observed Conc. (Trend1)
Observed Conc. (Trend2)
Observed Conc. (Trend3)
Non−Detect
Calculated Conc.
Calculated Yearly Avg, Conc.
(LCL,UCL) for Yearly Avg.
Target Cleanup Level

399−1−55

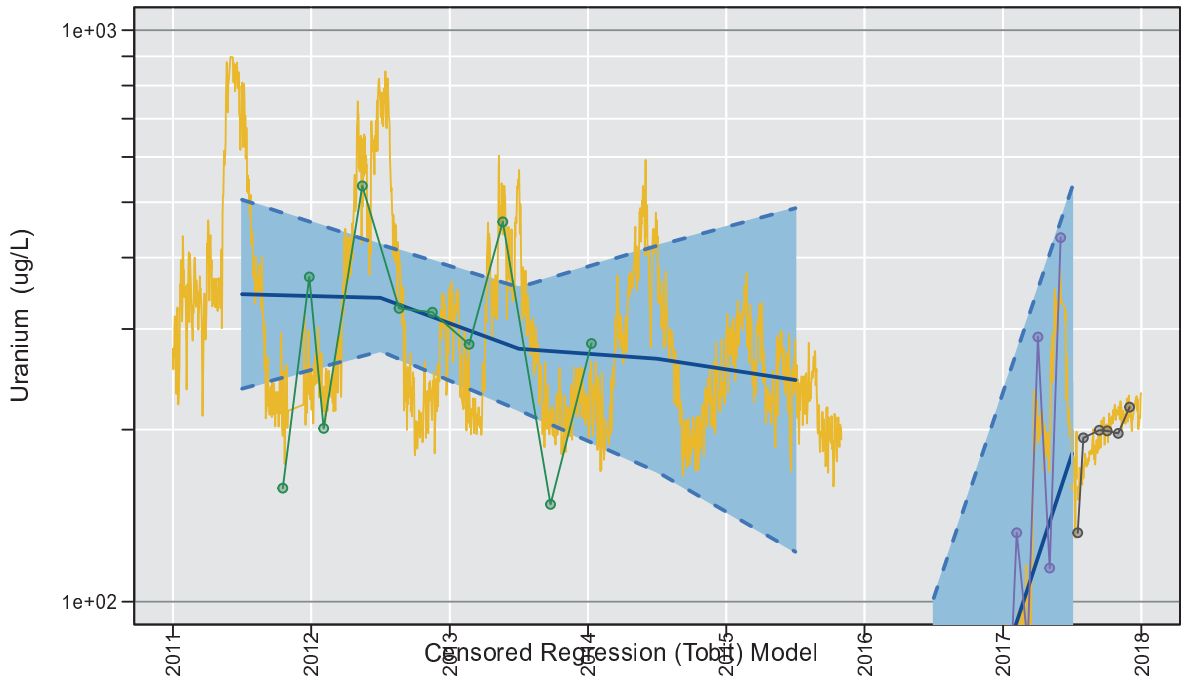

Trend1:
Trend Not Significant
Trend2:
ln Conc. = 0.49 (+/− 0.26)*River Stage + 0.0039 (+/− 0.0018)*Date + −110 (+/− 25)
Trend3:
Trend Not Significant

399−2−1

Distance to River: 57 m
Number of Trends Calculated: 1

	Trend
Est. Lag Time (days):	1
Significance of Trend (p−value):	4.1e−09
Significance of River Stage (p−value):	7.9e−13
Significance of Date (p−value):	0.032
Number of Observations:	60
Percent NDs:	0%

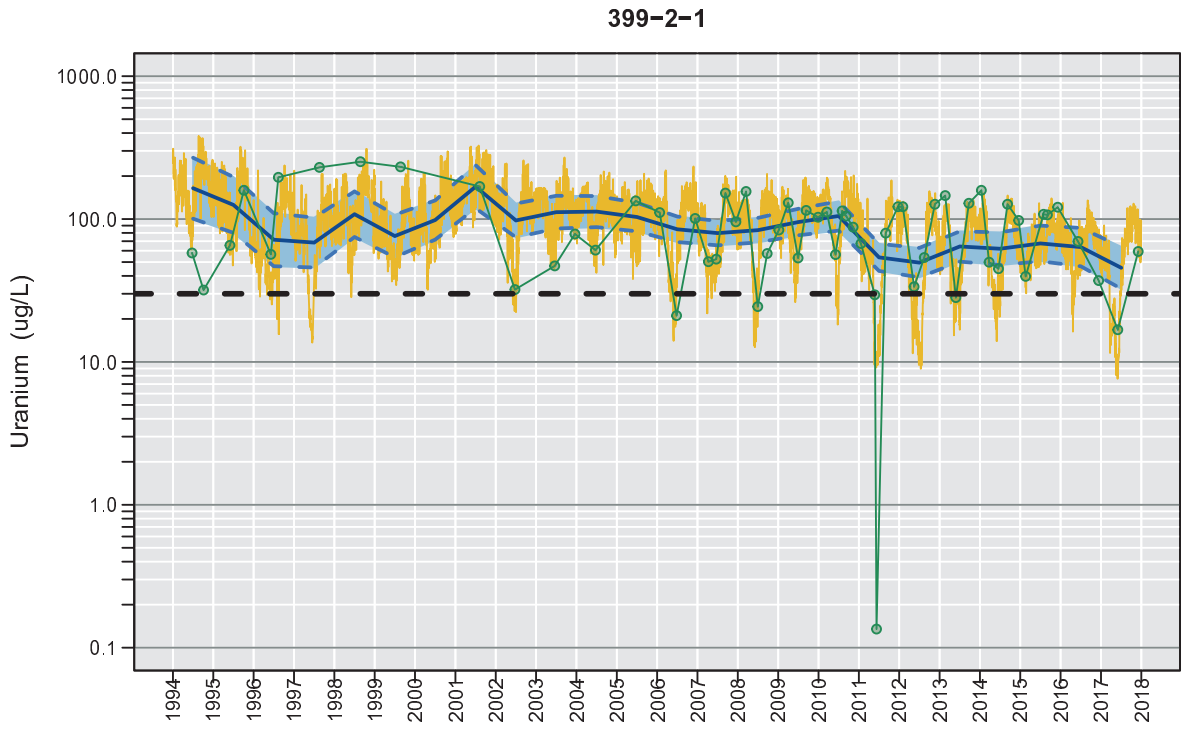

Censored Regression (Tobit) Model

ln Conc. = −0.89 (+/− 0.12)*River Stage + −0.00009 (+/− 0.000042)*Date + 100 (+/− 13)

399−2−2

Distance to River: 98 m
Number of Trends Calculated: 1

	Trend
Est. Lag Time (days):	1
Significance of Trend (p−value):	1e−13
Significance of River Stage (p−value):	1.6e−16
Significance of Date (p−value):	3.5e−11
Number of Observations:	49
Percent NDs:	0%

Observed Concentration
Non−Detect
Calculated Conc.
Calculated Yearly Avg, Conc.
(LCL,UCL) for Yearly Avg.
Target Cleanup Level

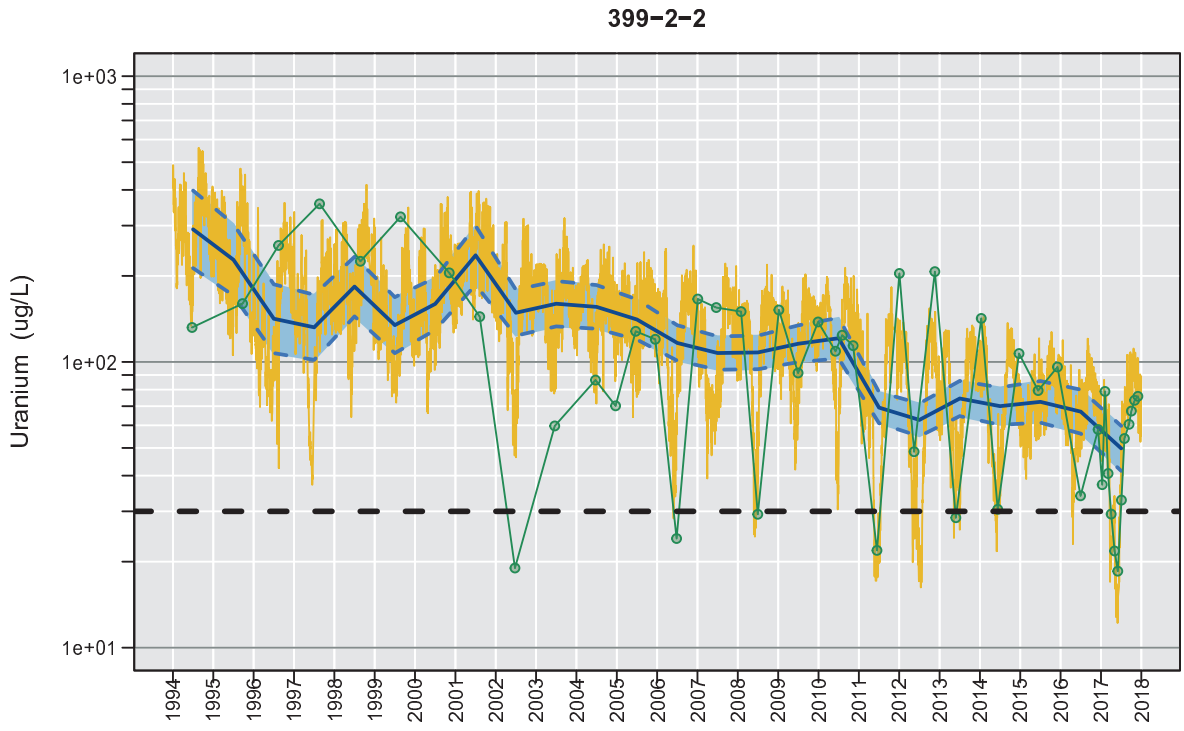

Censored Regression (Tobit) Model

ln Conc. = −0.7 (+/− 0.085)*River Stage + −0.00016 (+/− 0.000024)*Date + 81 (+/− 9)

399−2−32

Distance to River: 217 m
Number of Trends Calculated: 1

	Trend
Est. Lag Time (days):	1
Significance of Trend (p−value):	0.0027
Significance of River Stage (p−value):	0.036
Significance of Date (p−value):	0.00027
Number of Observations:	15
Percent NDs:	0%

Observed Concentration
Non−Detect
Calculated Conc.
Calculated Yearly Avg, Conc.
(LCL,UCL) for Yearly Avg.
Target Cleanup Level

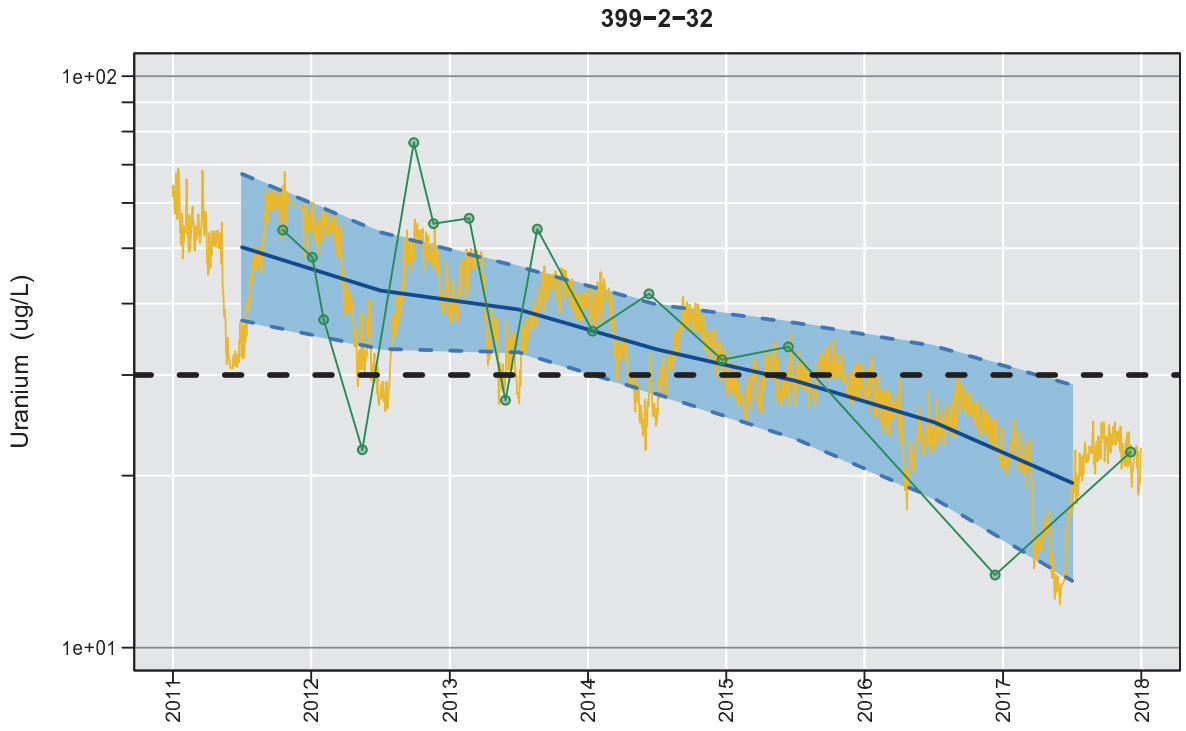

Censored Regression (Tobit) Model

ln Conc. = −0.25 (+/− 0.12)*River Stage + −0.00044 (+/− 0.00012)*Date + 37 (+/− 13)

399−3−12

Distance to River: 344 m
Number of Trends Calculated: 1

	Trend
Est. Lag Time (days):	1
Significance of Trend (p−value):	4.9e−06
Significance of River Stage (p−value):	6.3e−09
Significance of Date (p−value):	0.68
Number of Observations:	39
Percent NDs:	0%

Observed Concentration
Non−Detect
Calculated Conc.
Calculated Yearly Avg, Conc.
(LCL,UCL) for Yearly Avg.
Target Cleanup Level

399−3−12

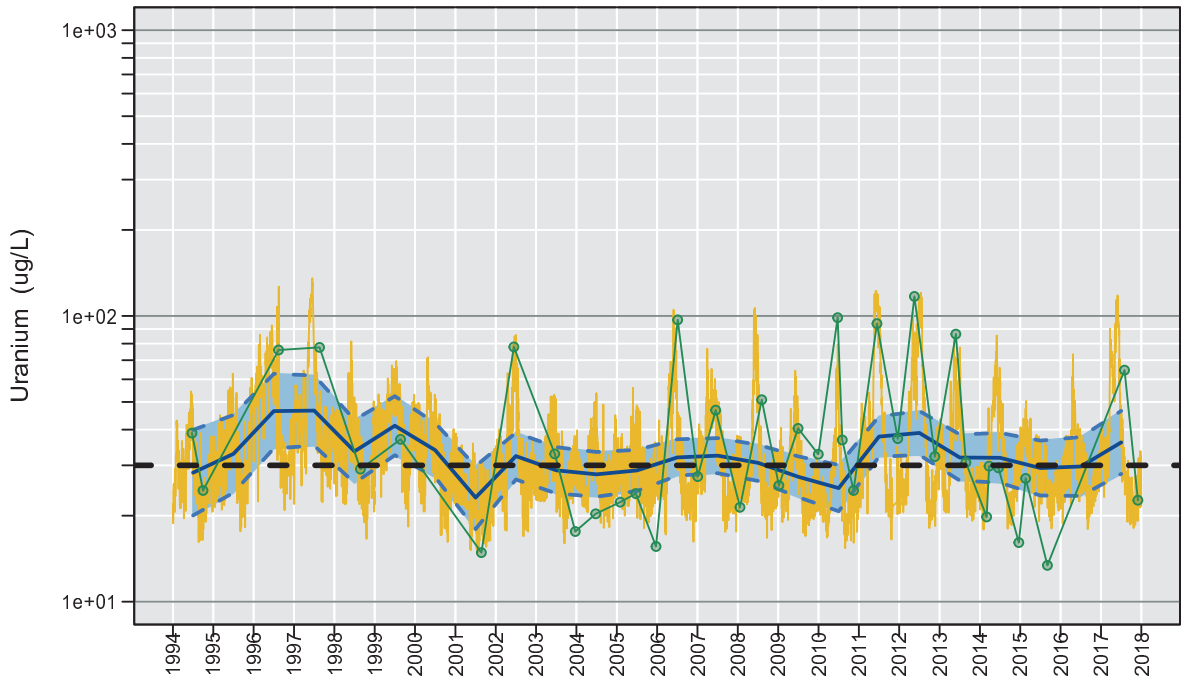

Censored Regression (Tobit) Model

Trend Not Significant

399−3−20

Distance to River: 210 m
Number of Trends Calculated: 1

	Trend
Est. Lag Time (days):	0
Significance of Trend (p−value):	0.037
Significance of River Stage (p−value):	0.068
Significance of Date (p−value):	0.061
Number of Observations:	38
Percent NDs:	0%

Observed Concentration
Non−Detect
Calculated Conc.
Calculated Yearly Avg, Conc.
(LCL,UCL) for Yearly Avg.
Target Cleanup Level

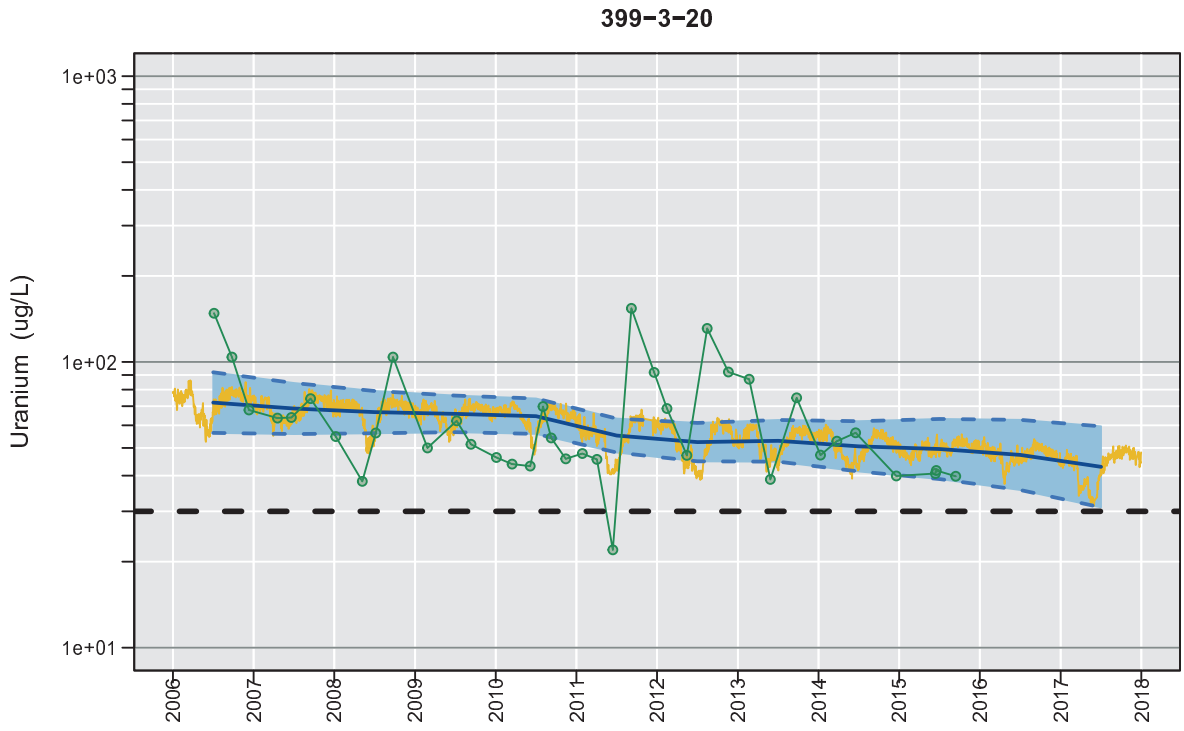

Censored Regression (Tobit) Model

Trend Not Significant

399−3−6

Distance to River: 623 m
Number of Trends Calculated: 2

	Trend1	Trend2
Est. Lag Time (days):	1	1
Significance of Trend (p−value):	0.11	0.26
Significance of River Stage (p−value):	0.32	0.83
Significance of Date (p−value):	0.04	0.084
Number of Observations:	27	13
Percent NDs:	0%	0%

Observed Conc. (Trend1)
Observed Conc. (Trend2)
Non−Detect
Calculated Conc.
Calculated Yearly Avg, Conc.
(LCL,UCL) for Yearly Avg.
Target Cleanup Level

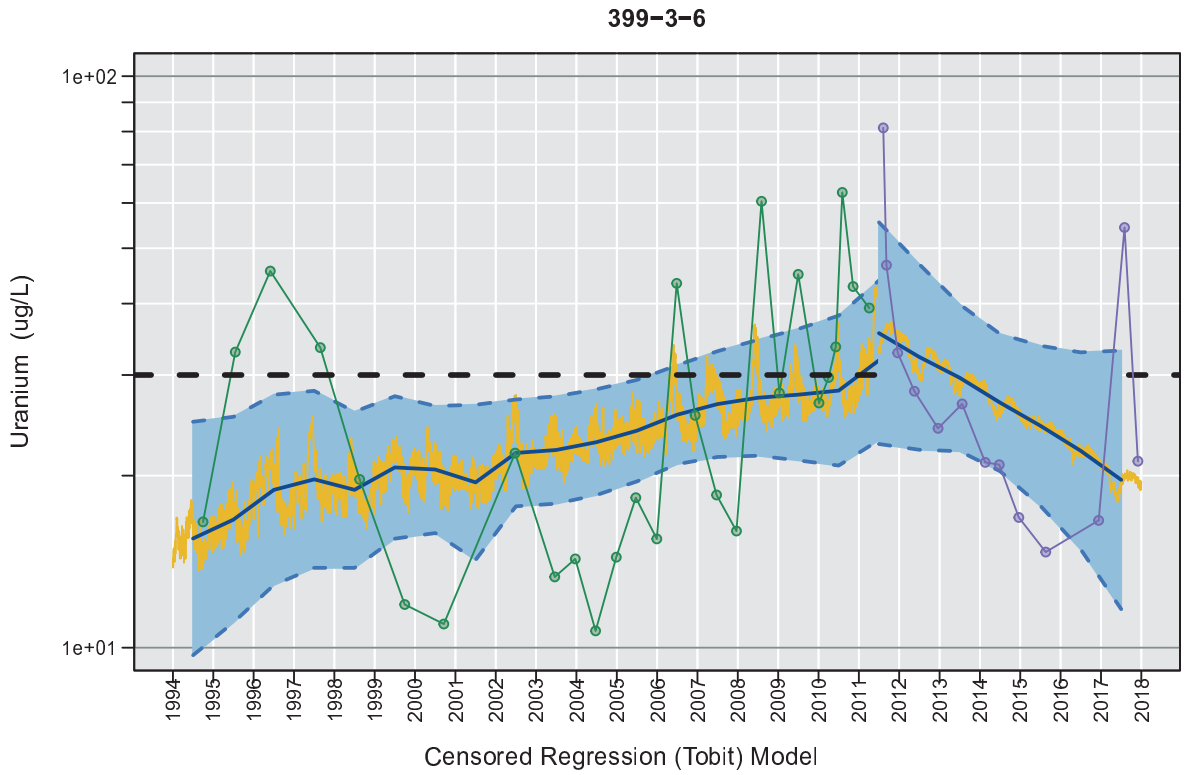

Trend1:
Trend Not Significant
Trend2:
Trend Not Significant

399−3−9

Distance to River: 68 m
Number of Trends Calculated: 1

	Trend
Est. Lag Time (days):	0
Significance of Trend (p−value):	6e−10
Significance of River Stage (p−value):	4e−24
Significance of Date (p−value):	0.68
Number of Observations:	27
Percent NDs:	0%

Observed Concentration
Non−Detect
Calculated Conc.
Calculated Yearly Avg, Conc.
(LCL,UCL) for Yearly Avg.
Target Cleanup Level

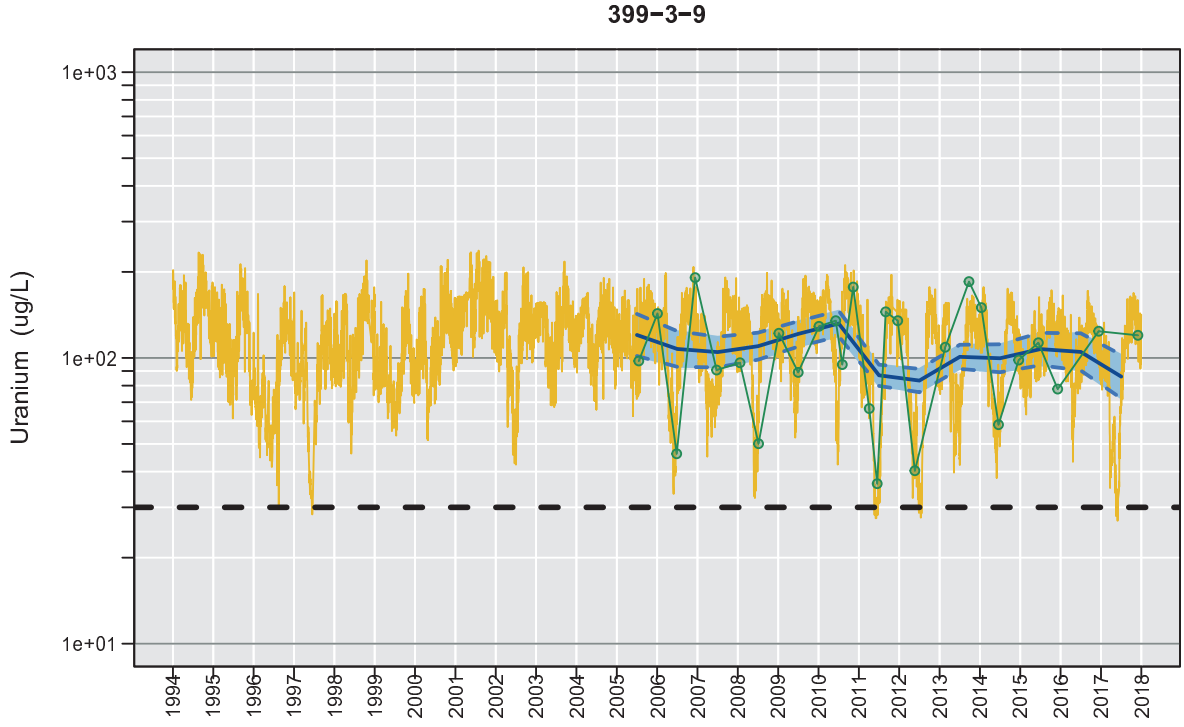

Censored Regression (Tobit) Model

Trend Not Significant

399−4−1

Distance to River: 381 m
Number of Trends Calculated: 2

	Trend1	Trend2
Est. Lag Time (days):	1	1
Significance of Trend (p−value):	0.44	0.12
Significance of River Stage (p−value):	0.37	0.65
Significance of Date (p−value):	0.37	0.023
Number of Observations:	28	10
Percent NDs:	0%	0%

Observed Conc. (Trend1)
Observed Conc. (Trend2)
Non−Detect
Calculated Conc.
Calculated Yearly Avg, Conc.
(LCL,UCL) for Yearly Avg.
Target Cleanup Level

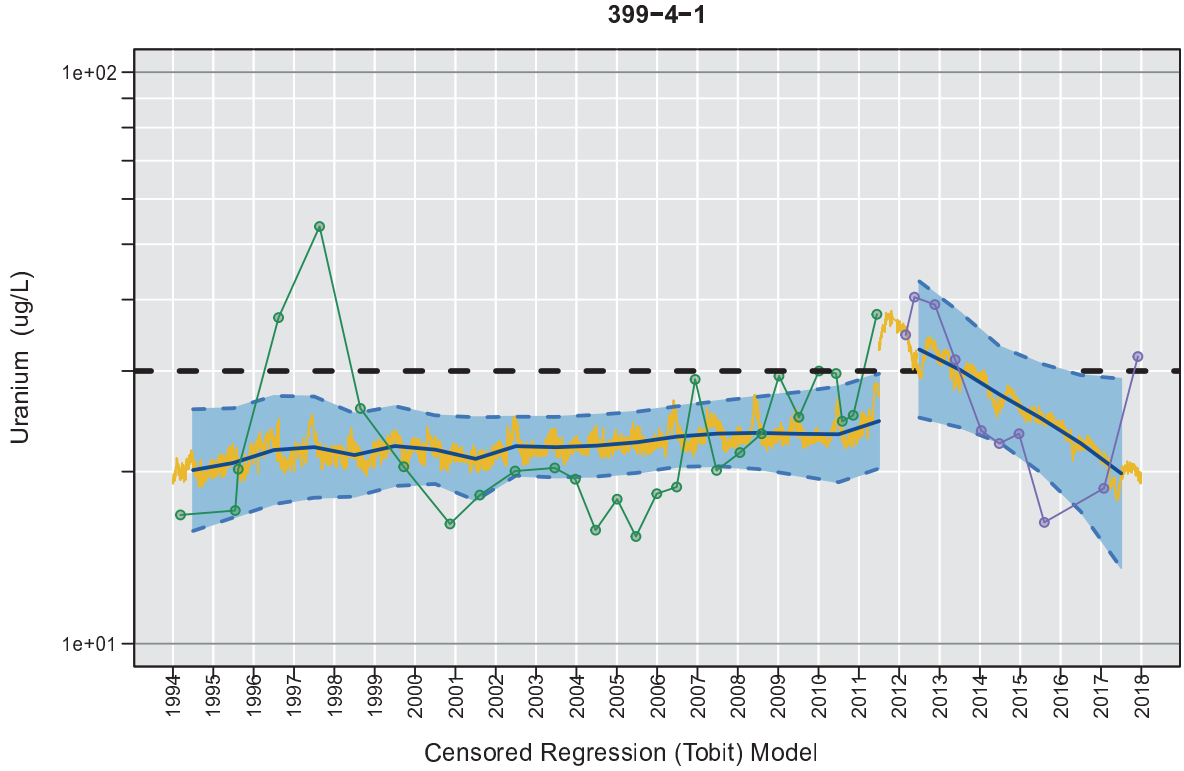

Censored Regression (Tobit) Model

Trend1:
Trend Not Significant
Trend2:
Trend Not Significant

399−4−10

Distance to River: 69 m
Number of Trends Calculated: 1

	Trend
Est. Lag Time (days):	1
Significance of Trend (p−value):	1.4e−07
Significance of River Stage (p−value):	3.5e−13
Significance of Date (p−value):	0.076
Number of Observations:	26
Percent NDs:	0%

Observed Concentration
Non−Detect
Calculated Conc.
Calculated Yearly Avg, Conc.
(LCL,UCL) for Yearly Avg.
Target Cleanup Level

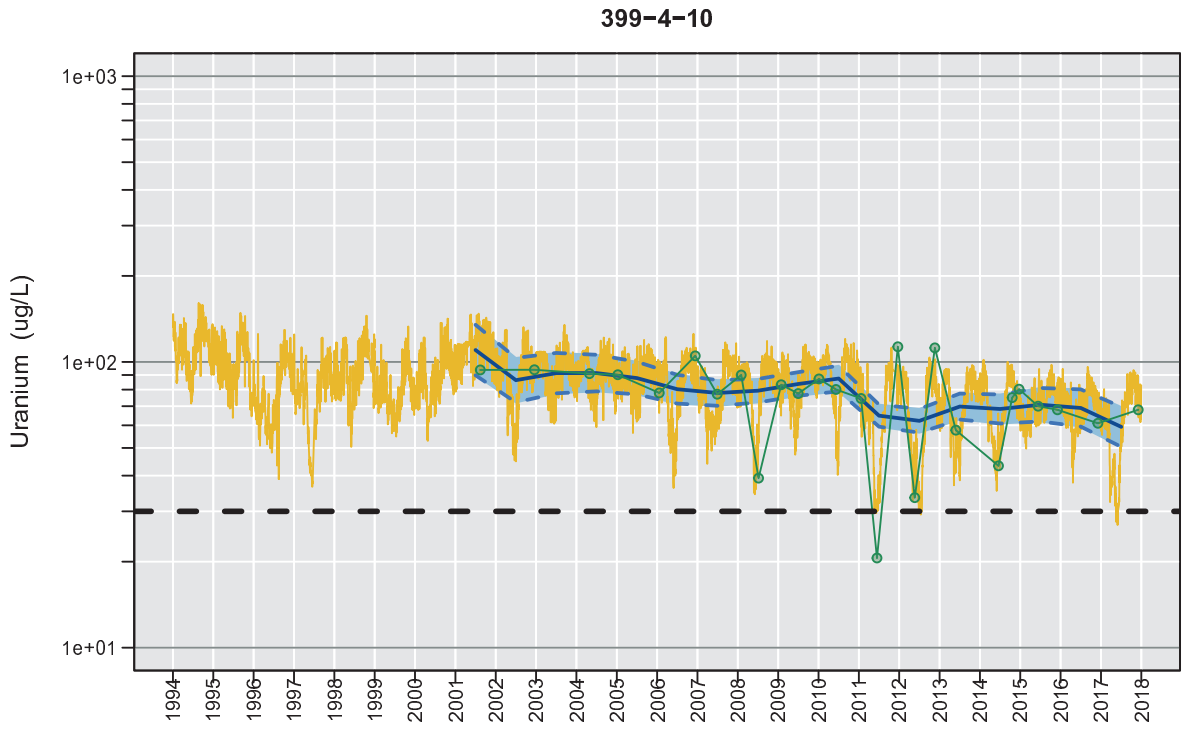

Censored Regression (Tobit) Model

Trend Not Significant

399−4−11

Distance to River: 522 m
Number of Trends Calculated: 1

	Trend
Est. Lag Time (days):	1
Significance of Trend (p−value):	0.06
Significance of River Stage (p−value):	0.011
Significance of Date (p−value):	0.74
Number of Observations:	21
Percent NDs:	0%

Observed Concentration
Non−Detect
Calculated Conc.
Calculated Yearly Avg, Conc.
(LCL,UCL) for Yearly Avg.
Target Cleanup Level

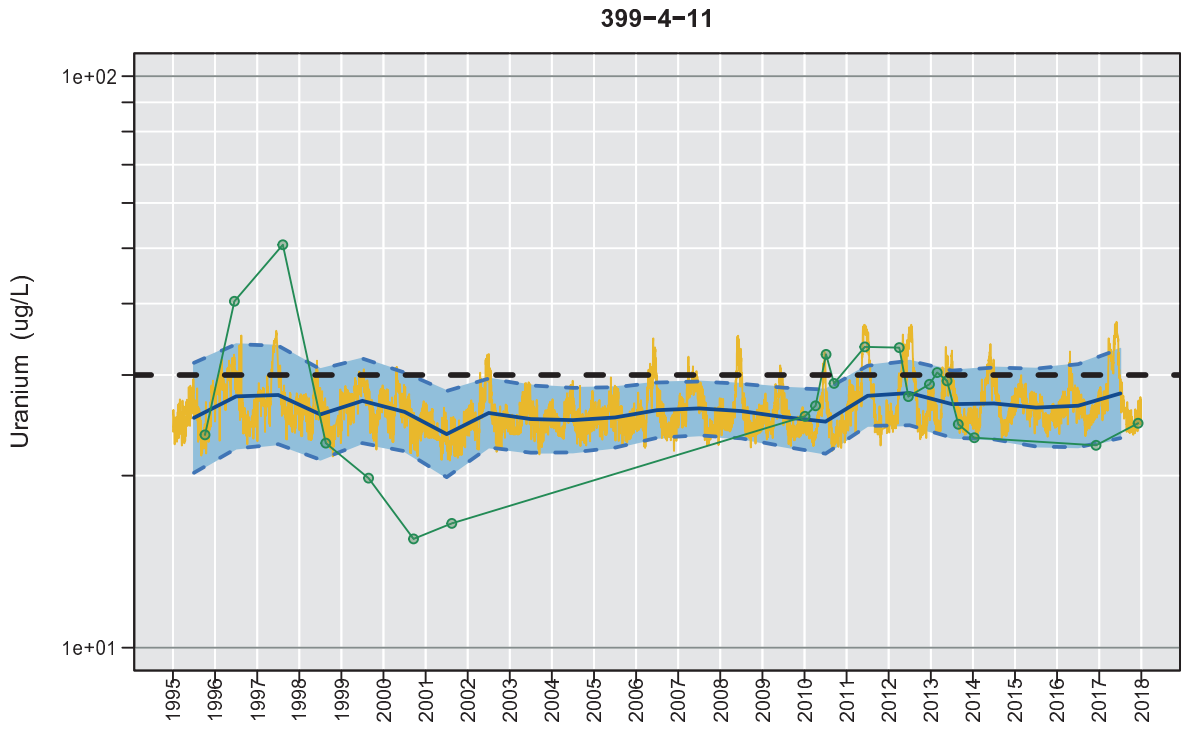

Censored Regression (Tobit) Model

Trend Not Significant

399−4−12

Distance to River: 153 m
Number of Trends Calculated: 1

	Trend
Est. Lag Time (days):	0
Significance of Trend (p−value):	0.061
Significance of River Stage (p−value):	0.029
Significance of Date (p−value):	0.25
Number of Observations:	46
Percent NDs:	0%

Observed Concentration
Non−Detect
Calculated Conc.
Calculated Yearly Avg, Conc.
(LCL,UCL) for Yearly Avg.
Target Cleanup Level

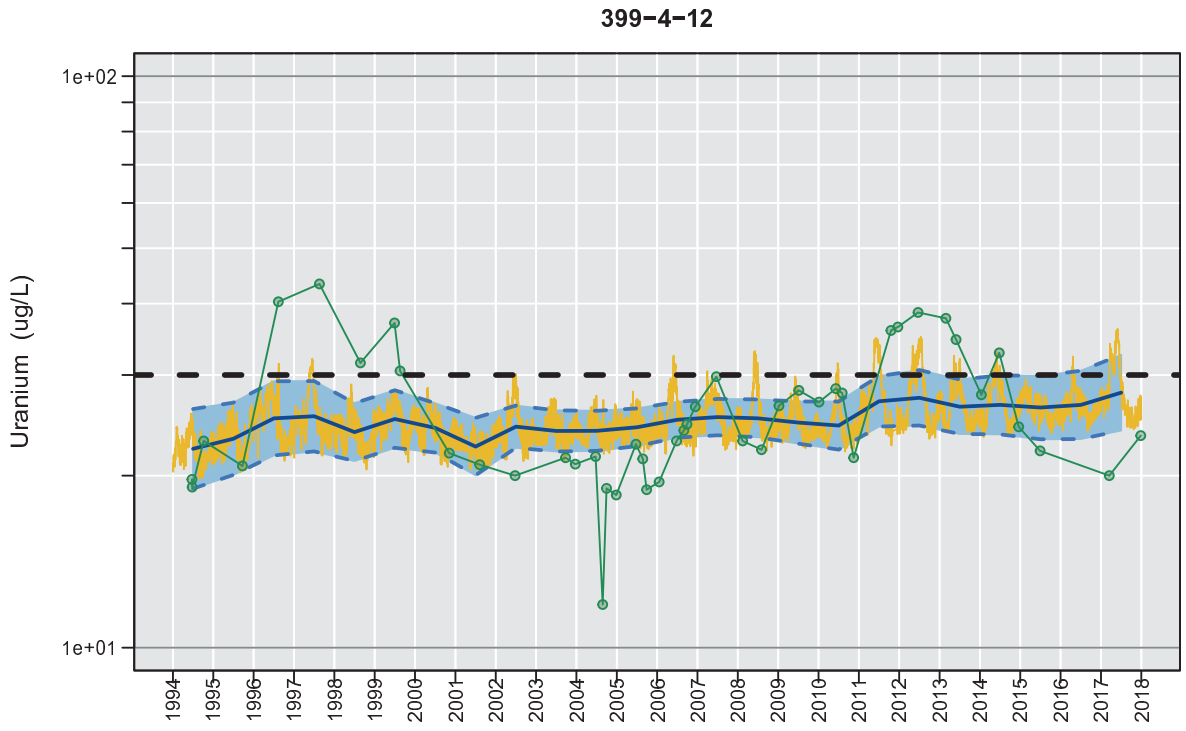

Censored Regression (Tobit) Model

Trend Not Significant

399−4−15

Distance to River: 278 m
Number of Trends Calculated: 1

	Trend
Est. Lag Time (days):	1
Significance of Trend (p−value):	3.8e−05
Significance of River Stage (p−value):	0.0015
Significance of Date (p−value):	3.8e−09
Number of Observations:	17
Percent NDs:	0%

Observed Concentration
Non−Detect
Calculated Conc.
Calculated Yearly Avg, Conc.
(LCL,UCL) for Yearly Avg.
Target Cleanup Level

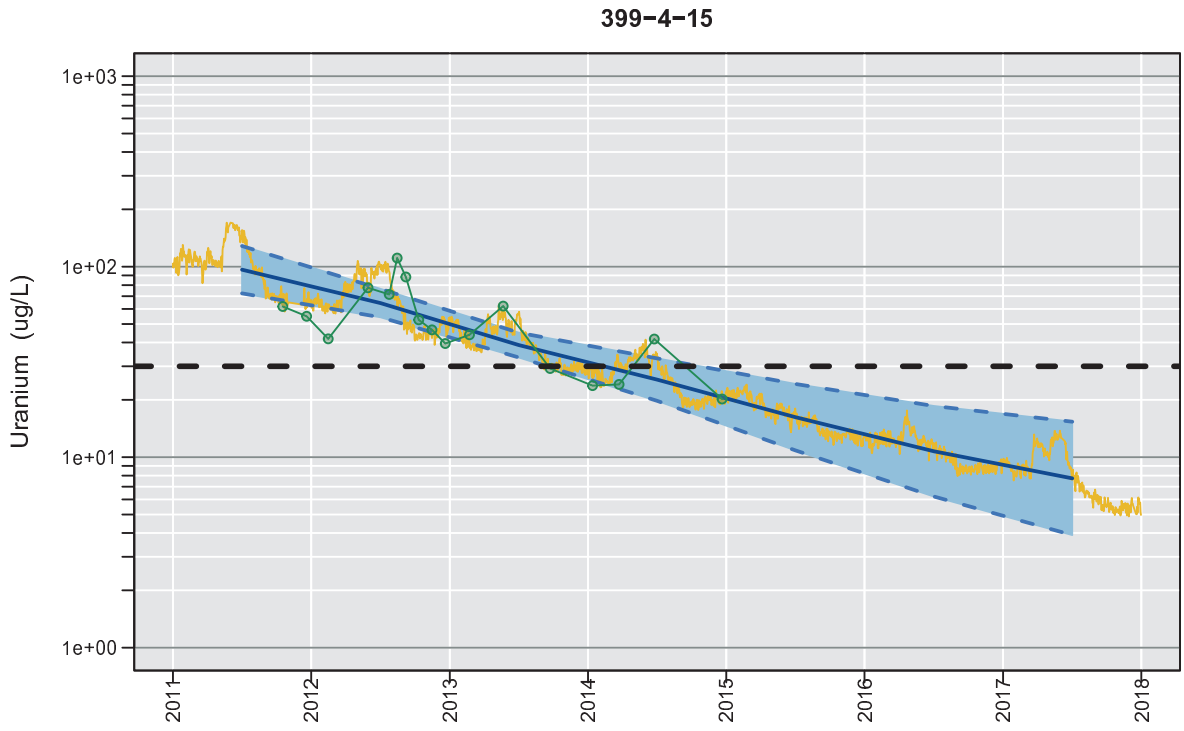

Censored Regression (Tobit) Model

ln Conc. = 0.27 (+/− 0.084)*River Stage + −0.0011 (+/− 0.00019)*Date + −6.4 (+/− 8.9)

399−4−7

Distance to River: 72 m
Number of Trends Calculated: 1

	Trend
Est. Lag Time (days):	0
Significance of Trend (p−value):	0.00075
Significance of River Stage (p−value):	0.001
Significance of Date (p−value):	0.0068
Number of Observations:	25
Percent NDs:	0%

Observed Concentration
Non−Detect
Calculated Conc.
Calculated Yearly Avg, Conc.
(LCL,UCL) for Yearly Avg.
Target Cleanup Level

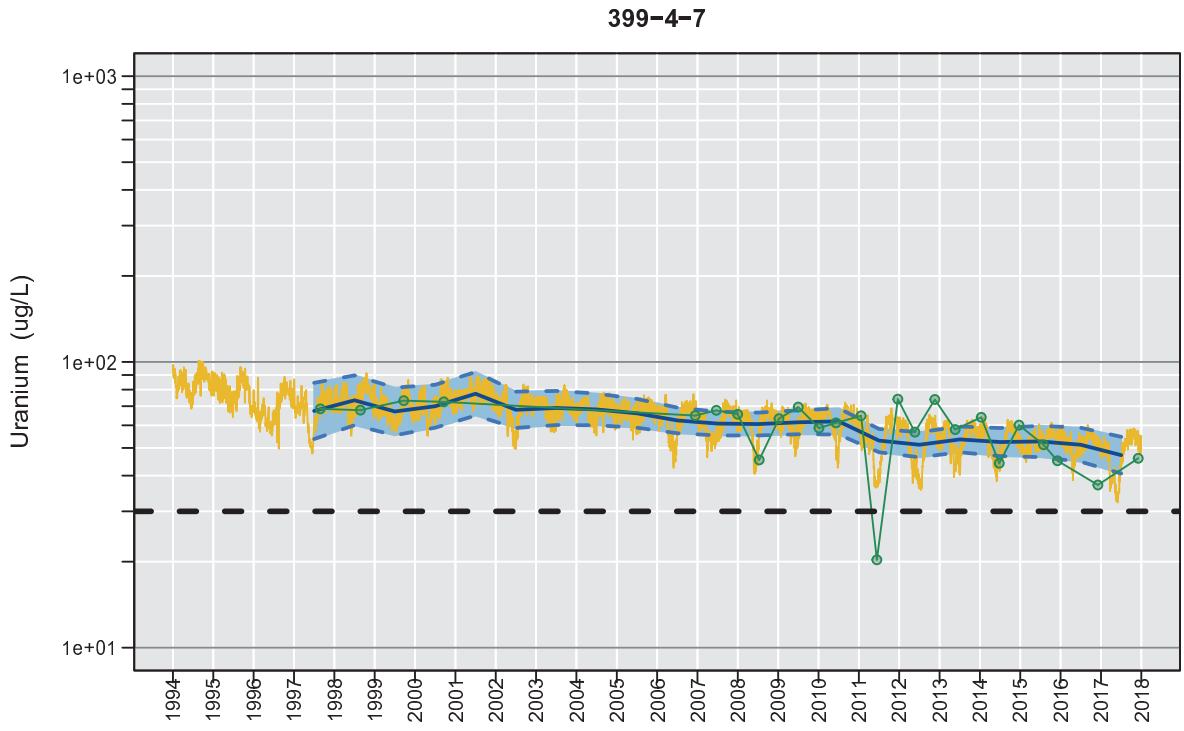

Censored Regression (Tobit) Model

ln Conc. = −0.19 (+/− 0.058)*River Stage + −0.000056 (+/− 0.000021)*Date + 25 (+/− 6.1)

399−6−3

Distance to River: 819 m
Number of Trends Calculated: 1

	Trend
Est. Lag Time (days):	3
Significance of Trend (p−value):	0.048
Significance of River Stage (p−value):	0.015
Significance of Date (p−value):	0.36
Number of Observations:	14
Percent NDs:	0%

Observed Concentration
Non−Detect
Calculated Conc.
Calculated Yearly Avg, Conc.
(LCL,UCL) for Yearly Avg.
Target Cleanup Level

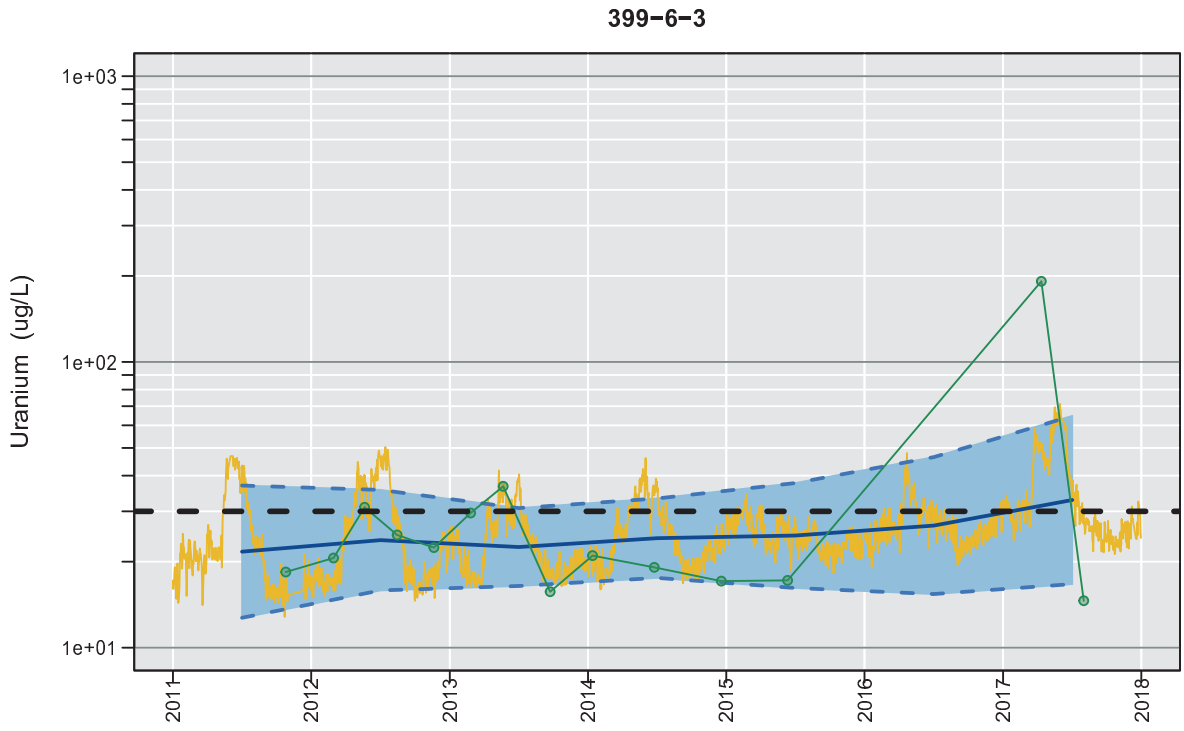

Censored Regression (Tobit) Model

Trend Not Significant

399−8−1

Distance to River: 832 m
Number of Trends Calculated: 1

	Trend
Est. Lag Time (days):	3
Significance of Trend (p−value):	0.0024
Significance of River Stage (p−value):	3.1e−05
Significance of Date (p−value):	0.036
Number of Observations:	16
Percent NDs:	0%

Observed Concentration
Non−Detect
Calculated Conc.
Calculated Yearly Avg, Conc.
(LCL,UCL) for Yearly Avg.
Target Cleanup Level

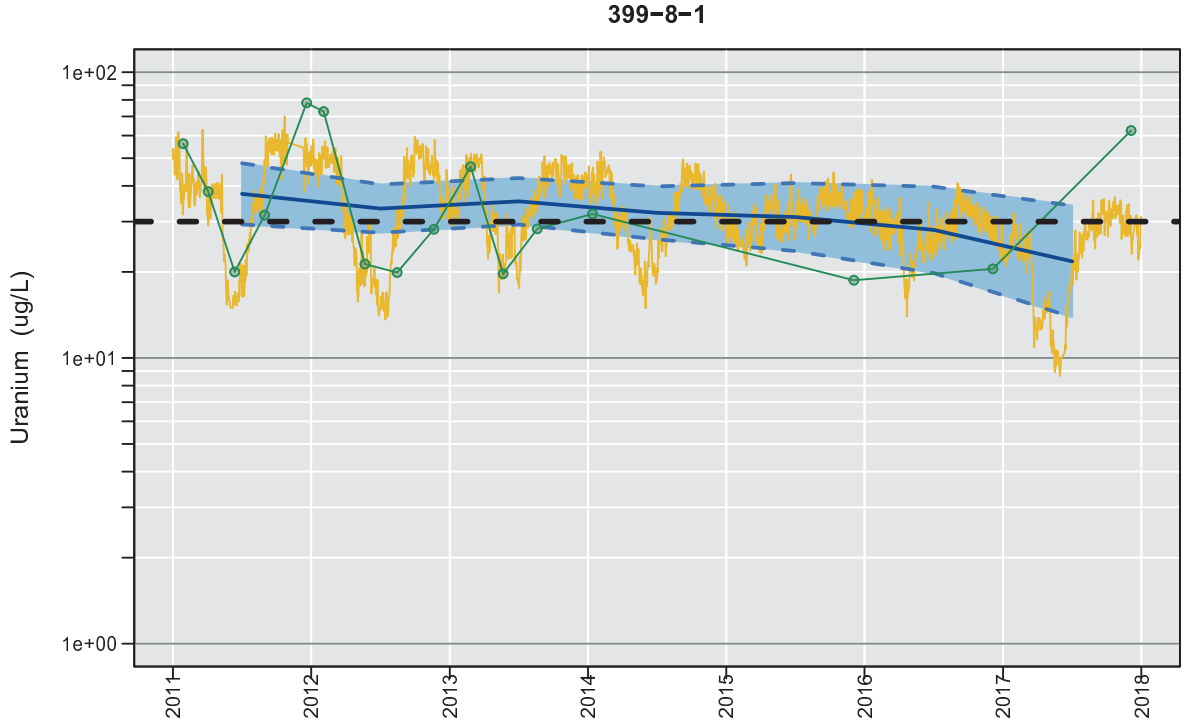

Censored Regression (Tobit) Model

ln Conc. = −0.47 (+/− 0.11)*River Stage + −0.00025 (+/− 0.00012)*Date + 57 (+/− 13)

399−8−5A

Distance to River: 1046 m
Number of Trends Calculated: 1

	Trend
Est. Lag Time (days):	6
Significance of Trend (p−value):	0.002
Significance of River Stage (p−value):	6.3e−05
Significance of Date (p−value):	0.0087
Number of Observations:	19
Percent NDs:	0%

Observed Concentration
Non−Detect
Calculated Conc.
Calculated Yearly Avg, Conc.
(LCL,UCL) for Yearly Avg.
Target Cleanup Level

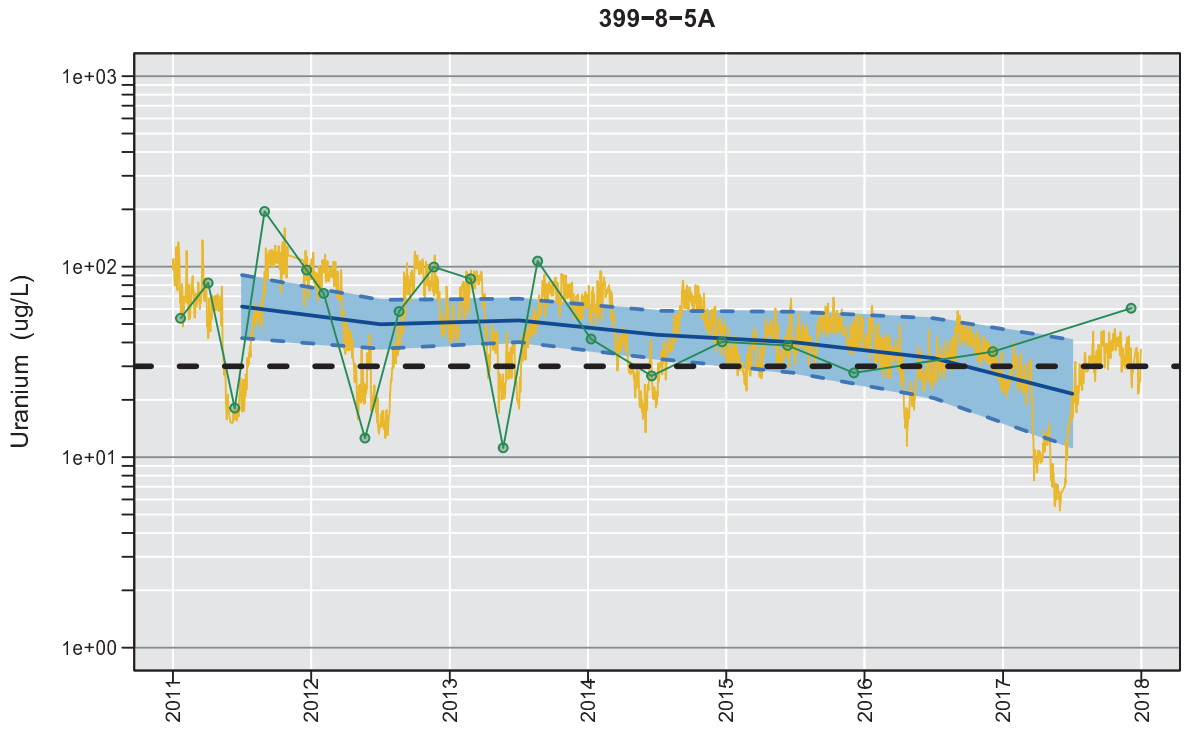

Censored Regression (Tobit) Model

ln Conc. = −0.71 (+/− 0.18)*River Stage + −0.00049 (+/− 0.00019)*Date + 87 (+/− 20)

699−S6−E4B

Distance to River: 3438 m
Number of Trends Calculated: 2

	Trend1	**Trend2**
Est. Lag Time (days):	No Covariate	No RS
Significance of Trend (p−value):	0.1	0.035
Significance of Date (p−value):	0.074	0.018
Number of Observations:	8	10
Percent NDs:	0%	0%

Observed Conc. (Trend1)
Observed Conc. (Trend2)
Non−Detect
Calculated Conc.
Calculated Yearly Avg, Conc.
(LCL,UCL) for Yearly Avg.
Target Cleanup Level

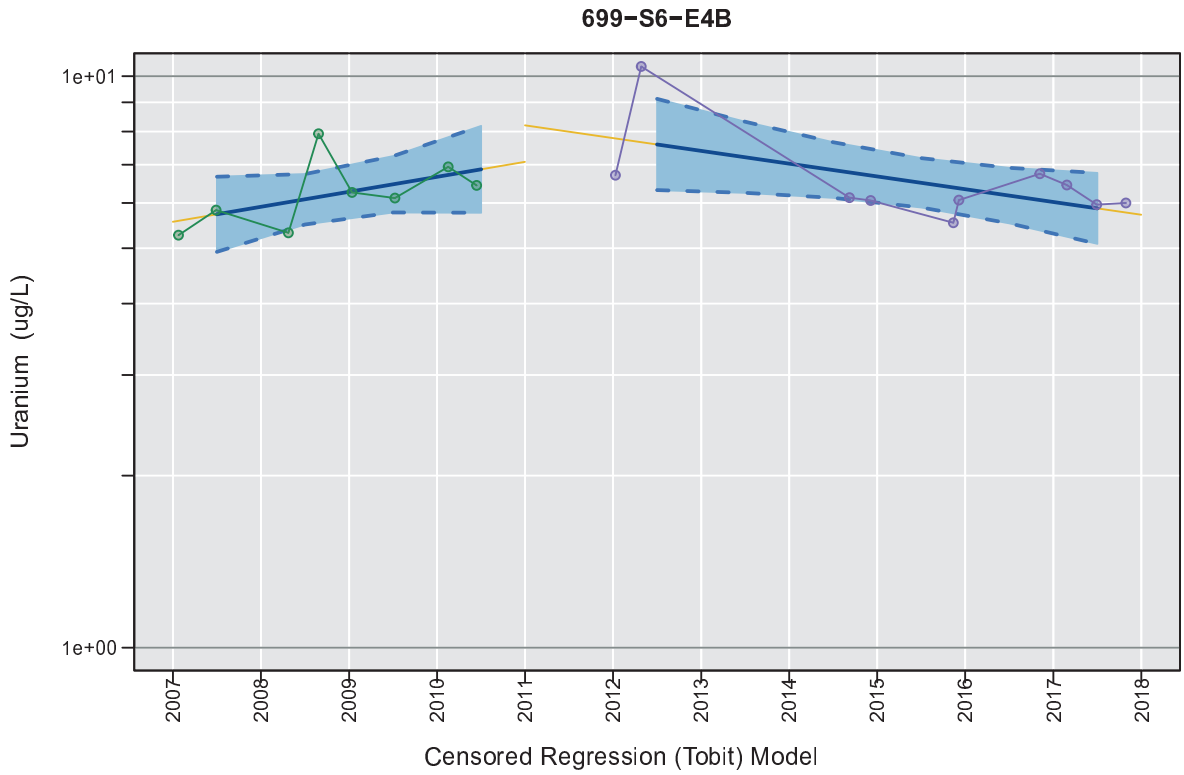

Trend1:
Trend Not Significant
Trend2:
ln Conc. = −0.00014 (+/− 0.00006)*Date + 4.2 (+/− 0.99)

699−S6−E4E

Distance to River: 3518 m
Number of Trends Calculated: 2

	Trend1	**Trend2**
Est. Lag Time (days):	No Covariate	No RS
Significance of Trend (p−value):	0.39	0.0014
Significance of Date (p−value):	0.38	8.4e−05
Number of Observations:	9	13
Percent NDs:	0%	0%

Observed Conc. (Trend1)
Observed Conc. (Trend2)
Non−Detect
Calculated Conc.
Calculated Yearly Avg, Conc.
(LCL,UCL) for Yearly Avg.
Target Cleanup Level

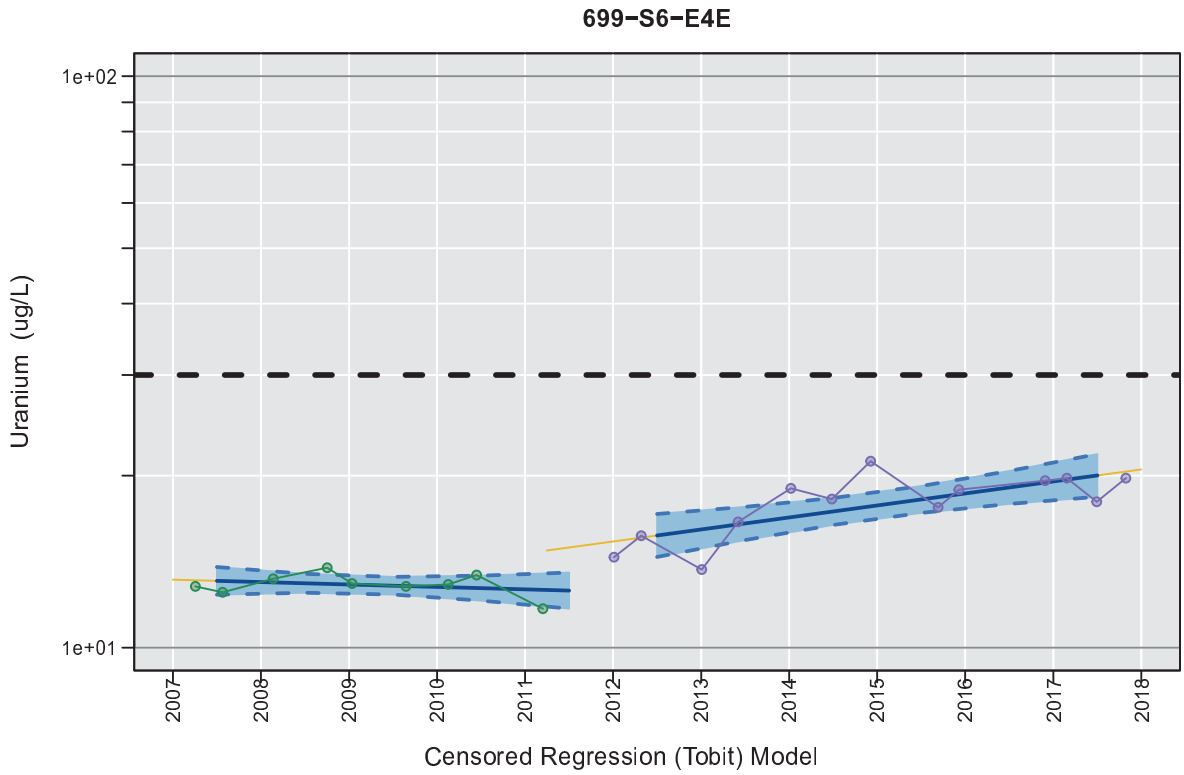

Trend1:
Trend Not Significant
Trend2:
ln Conc. = 0.00013 (+/− 0.000034)*Date + 0.7 (+/− 0.55)

699−S6−E4K

Distance to River: 3689 m
Number of Trends Calculated: 2

	Trend1	**Trend2**
Est. Lag Time (days):	No Covariate	No RS
Significance of Trend (p−value):	0.44	0.072
Significance of Date (p−value):	0.44	0.059
Number of Observations:	10	17
Percent NDs:	0%	0%

Observed Conc. (Trend1)
Observed Conc. (Trend2)
Non−Detect
Calculated Conc.
Calculated Yearly Avg, Conc.
(LCL,UCL) for Yearly Avg.
Target Cleanup Level

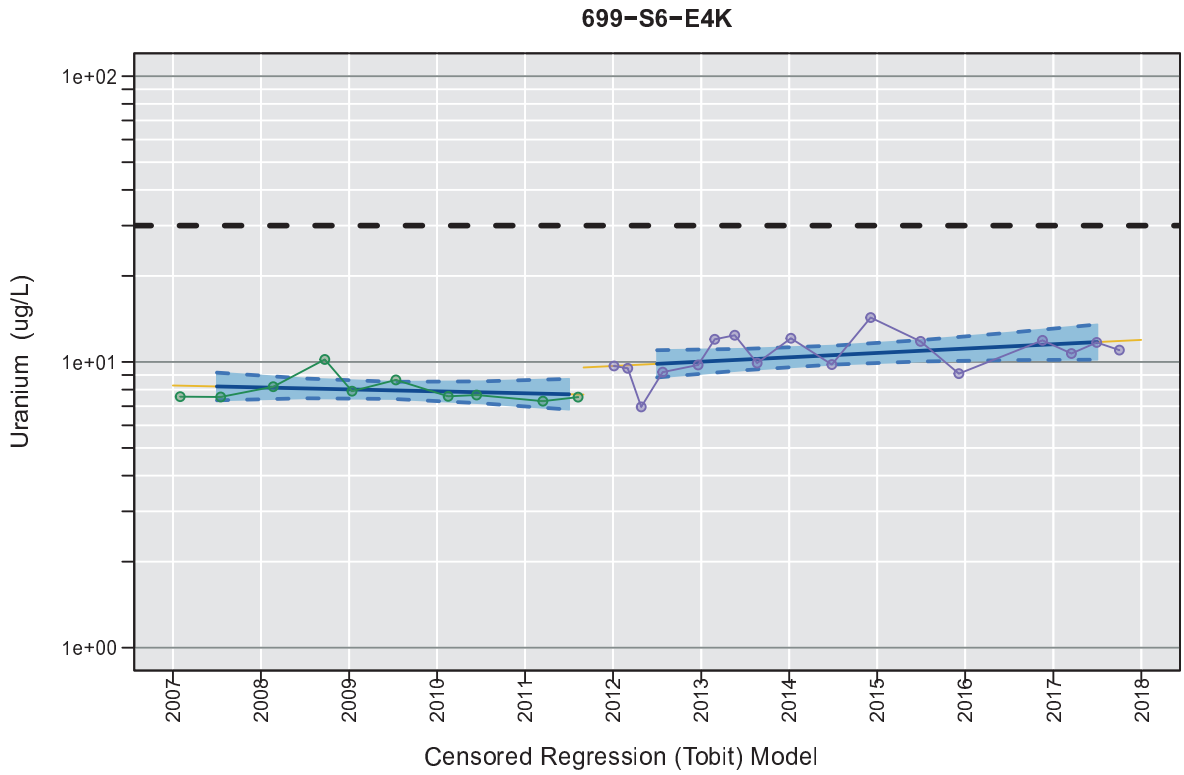

Trend1:
Trend Not Significant
Trend2:
Trend Not Significant

AT−3−7−M

Distance to River: 5 m
Number of Trends Calculated: 1

	Trend
Est. Lag Time (days):	0
Significance of Trend (p−value):	0.053
Significance of River Stage (p−value):	0.0085
Significance of Date (p−value):	0.16
Number of Observations:	17
Percent NDs:	0%

Observed Concentration
Non−Detect
Calculated Conc.
Calculated Yearly Avg, Conc.
(LCL,UCL) for Yearly Avg.
Target Cleanup Level

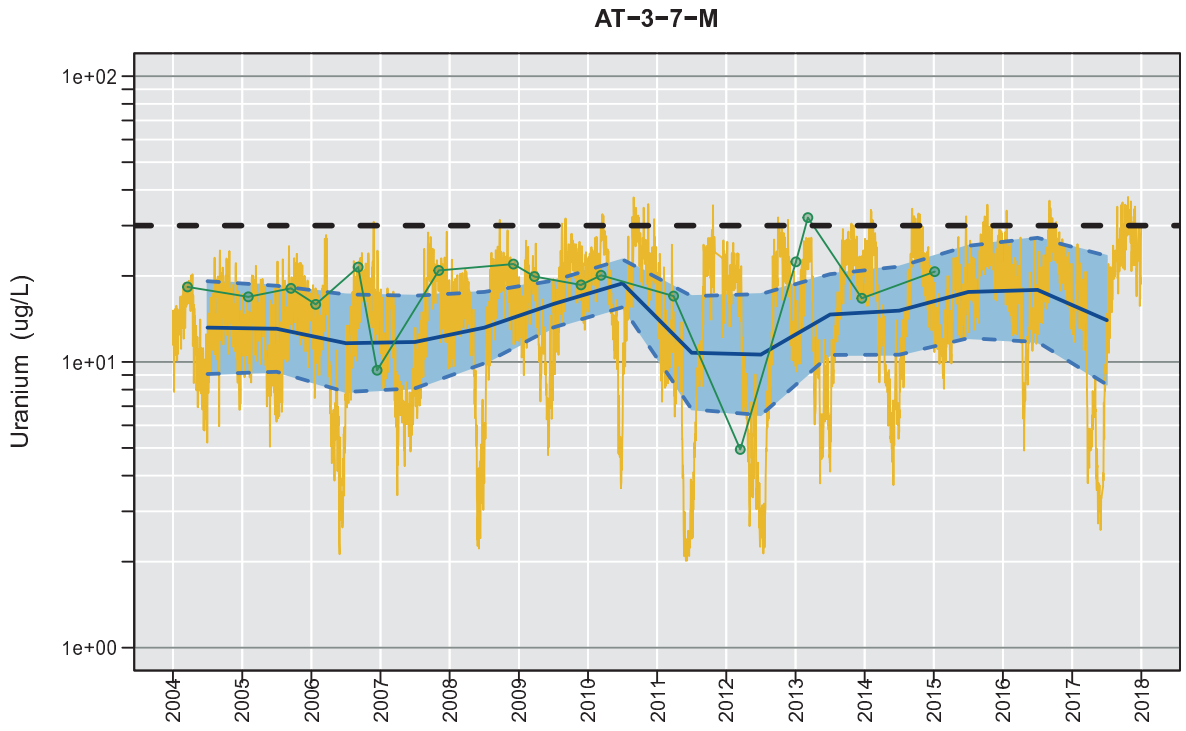

Censored Regression (Tobit) Model

Trend Not Significant

This page intentionally left blank.