START

0020001

188

MAR 3 1 1992
Sta. 31

ENGINEERING DATA TRANSMITTAL

Page 1 of 1

1. EDT 157084

2. To: (Receiving Organization) Distribution	3. From: (Originating Organization) Environmental Engineering Group	4. Related EDT No.: N/A
5. Proj./Prog./Dept./Div.: ER	6. Cog. Engr.: S. J. Trent	7. Purchase Order No.: N/A
8. Originator Remarks: Document for review/release.		9. Equip./Component No.: N/A
		10. System/Bldg./Facility: N/A
11. Receiver Remarks:		12. Major Assm. Dwg. No.: N/A
		13. Permit/Permit Application No.: N/A
		14. Required Response Date: N/A

APR 1992 RECEIVED EDMC

9413204.0213

15. DATA TRANSMITTED

(A) Item No.	(B) Document/Drawing No.	(C) Sheet No.	(D) Rev. No.	(E) Title or Description of Data Transmitted	(F) Impact Level	(G) Reason for Transmittal	(H) Originator Disposition	(I) Receiver Disposition
1	WHC-SD-EN-DP-025	N/A	0	Purex Plant Geologic and Geophysics Data Package for the 200 Aggregate Area Management Study	4	1/2		

16. KEY

Impact Level (F)	Reason for Transmittal (G)	Disposition (H) & (I)
1, 2, 3, or 4 (see MRP 5.43)	1. Approval 2. Release 3. Information 4. Review 5. Post-Review 6. Dist. (Receipt Acknow. Required)	1. Approved 2. Approved w/comment 3. Disapproved w/comment 4. Reviewed no/comment 5. Reviewed w/comment 6. Receipt acknowledged

17. SIGNATURE/DISTRIBUTION (See Impact Level for required signatures)

(G) Reason	(H) Disp.	(J) Name	(K) Signature	(L) Date	(M) MSIN	(J) Name	(K) Signature	(L) Date	(M) MSIN	(G) Reason	(H) Disp.
1	1	Cog.Eng. S. J. Trent	SJ Trent	3/17/92	H4-56						
1	1	Cog. Mgr. R. A. Carlson	RACarlson	3/18/92	H4-55						
		QA									
		Safety									
		Env.									
1	1	C. D. Wittreich			H4-55						

18. SJ Trent S. J. Trent — Signature of EDT Originator — Date 3/17/92	19. Authorized Representative for Receiving Organization — Date	20. RACarlson 3/18/92 R. A. Carlson — Cognizant/Project Engineer's Manager — Date	21. DOE APPROVAL (if required) Ltr. No. [] Approved [] Approved w/comments [] Disapproved w/comments

BD-7400-172-2 (07/89) (EF) GEF097

BD-7400-172-1 (02/89)

SUPPORTING DOCUMENT

1. Total Pages ~~103~~ 104

2. Title

Purex Plant Geologic and Geophysics Data Package for the 200 Aggregate Area Management Study

3. Number

WHC-SD-EN-DP-025

4. Rev No.

0

5. Key Words

Geophysics, Data Package, Purex, AAMS

APPROVED FOR PUBLIC RELEASE

V. Burkland 3/23/92

6. Author

Name: S. J. Trent

Signature

Organization/Charge Code 81232/PH22A

7. Abstract

WHC, 1992, *Purex Plant Geologic and Geophysics Data Package for the 200 Aggregate Area Management Study*, WHC-SD-EN-DP-025, Rev. 0, prepared by M. A. Chamness, D. C. Lanigan, A. W. Pearson, R. E. Lewis, S. S. Teel, R. J. Brockman, Pacific Northwest Laboratory for Westinghouse Hanford Company, Richland, Washington.

8. PURPOSE AND USE OF DOCUMENT - This document was prepared for use within the U.S. Department of Energy and its contractors. It is to be used only to perform, direct, or integrate work under U.S. Department of Energy contracts. This document is not approved for public release until reviewed.

PATENT STATUS - This document copy, since it is transmitted in advance of patent clearance, is made available in confidence solely for use in performance of work under contracts with the U.S. Department of Energy. This document is not to be published nor its contents otherwise disseminated or used for purposes other than specified above before patent approval for such release or use has been secured, upon request, from the Patent Counsel, U.S. Department of Energy Field Office, Richland, WA.

DISCLAIMER - This report was prepared as an account of work sponsored by an agency of the United States Government. Neither the United States Government nor any agency thereof, nor any of their employees, nor any of their contractors, subcontractors or their employees, makes any warranty, express or implied, or assumes any legal liability or responsibility for the accuracy, completeness, or any third party's use or the results of such use of any information, apparatus, product, or process disclosed, or represents that its use would not infringe privately owned rights. Reference herein to any specific commercial product, process, or service by trade name, trademark, manufacturer, or otherwise, does not necessarily constitute or imply its endorsement, recommendation, or favoring by the United States Government or any agency thereof or its contractors or subcontractors. The views and opinions of authors expressed herein do not necessarily state or reflect those of the United States Government or any agency thereof.

9. Impact Level 4

10. RELEASE STAMP

OFFICIAL RELEASE BY WHC

DATE MAR 31 1992

Sta. 21

9413204.0214

INTRODUCTION

This data package includes all of the geologic and geophysical information requested by the Westinghouse Hanford Company for the PUREX aggregate area. This information includes a listing of all of the boreholes within this aggregate area as defined by the Westinghouse Hanford Company (WHC) and amended by the Pacific Northwest Laboratory. Geophysical data (Table 1) includes the type of log, date, and interval logged for each of the above wells, as well as the location where these data are stored. Table 2 includes the types of geologic data available for each of these wells (i.e. driller's log, geologist's log) and any other related data (sieve, $CaCO_3$ content, moisture content, and chemical analyses). Table 3 provides a summary of the well construction information for each well including drill depth, completion depth, screened interval, and coordinates. As-built diagrams and a table summarizing well completion data for selected wells requested by WHC are provided in Appendix A.

9413204.0215

THIS PAGE INTENTIONALLY LEFT BLANK

APPROVED FOR PUBLIC RELEASE
V. Birkland
3/23/92

THIS PAGE INTENTIONALLY
LEFT BLANK

TABLE 1. GEOPHYSICAL LOGS FOR PUREX AAMS

AAMS	WELL	LOG RUN	DATE	TOP	BOTTOM	LOGGED BY	LOGGER	PROBE #	LOG LOCATION
PUREX	699-43-45	NAT. GAMMA	6/6/89	2	202.9	PNL	V.L. McGHAN	CG 27A97	œ
PUREX	299-E16-2	TEMP	3/5/62	278	338	PNL	V.L. McGHAN		£
PUREX	299-E16-2	TEMP	4/30/62	282	334	PNL	V.L. McGHAN		£
PUREX	299-E16-2	TEMP	5/28/62	282	333	PNL	V.L. McGHAN		£
PUREX	299-E16-2	NAT. GAMMA	5/13/63	0	330	PNL	V.L. McGHAN		Ø
PUREX	299-E16-2	NEUTRON	6/25/65	0	273	PNL	V.L. McGHAN		√
PUREX	299-E16-2	NAT. GAMMA	4/25/68	0	330	PNL	V.L. McGHAN		Ø
PUREX	299-E16-2	TEMP	2/4/74	277	330	PNL	V.L. McGHAN		£
PUREX	299-E16-2	NAT. GAMMA	4/29/76	4	335	PNL	V.L. McGHAN		«
PUREX	299-E16-2	DENSITY	6/14/76	3	330	PNL	V.L. McGHAN		¢
PUREX	299-E16-2	DENSITY	11/17/76	2	30	PNL	V.L. McGHAN		¶
PUREX	299-E16-2	NEUTRON	1/21/77	4	330	PNL	V.L. McGHAN		∞
PUREX	299-E16-2	NEUTRON	9/28/82	7	186	PNL	V.L. McGHAN	GCN 27U5A329	∞
PUREX	299-E16-2	NAT. GAMMA	9/28/82	5	329	PNL	V.L. McGHAN	NG-001	«
PUREX	299-E17-1	NAT. GAMMA	3/27/58	0	309	PNL	V.L. McGHAN		§
PUREX	299-E17-1	NAT. GAMMA	5/13/59	0	317	PNL	V.L. McGHAN		§
PUREX	299-E17-1	TEMP	3/7/62	316	332	PNL	V.L. McGHAN		£
PUREX	299-E17-1	TEMP	5/1/62	318	337	PNL	V.L. McGHAN		£
PUREX	299-E17-1	TEMP	5/28/62	318	336	PNL	V.L. McGHAN		£
PUREX	299-E17-1	NAT. GAMMA	5/21/63	0	332	PNL	V.L. McGHAN		Ø
PUREX	299-E17-1	NEUTRON	6/11/65	0	313	PNL	V.L. McGHAN		√
PUREX	299-E17-1	NAT. GAMMA	4/17/68	0	334	PNL	V.L. McGHAN		Ø
PUREX	299-E17-1	NAT. GAMMA	4/30/70	0	332	PNL	V.L. McGHAN		Ø
PUREX	299-E17-1	NAT. GAMMA	4/28/76	2	328	PNL	V.L. McGHAN		«
PUREX	299-E17-1	DENSITY	6/16/76	3	330	PNL	V.L. McGHAN		¢
PUREX	299-E17-1	DENSITY	11/15/76	2	300	PNL	V.L. McGHAN		¶
PUREX	299-E17-1	NEUTRON	2/9/77	5	330	PNL	V.L. McGHAN		∞
PUREX	299-E17-1	NAT. GAMMA	4/2/79	2	329	PNL	V.L. McGHAN		«
PUREX	299-E17-1	NAT. GAMMA	12/21/81	7	318	PNL	V.L. McGHAN		«
PUREX	299-E17-1	NAT. GAMMA	8/24/82	3	328	PNL	V.L. McGHAN	GCN 27U5A329	∞
PUREX	299-E17-1	NEUTRON	8/24/82	7	328	PNL	V.L. McGHAN	NG-001	«
PUREX	299-E17-2	NAT. GAMMA	5/21/63	0	397	PNL	V.L. McGHAN		Ø
PUREX	299-E17-2	NEUTRON	6/23/65	0	311	PNL	V.L. McGHAN		√

TABLE 1. GEOPHYSICAL LOGS FOR PUREX AAMS

AAMS	WELL	LOG RUN	DATE	TOP	BOTTOM	LOGGED BY	LOGGER	PROBE #	LOG LOCATION
PUREX	299-E17-2	NAT. GAMMA	4/16/68	0	393	PNL	V.L. McGHAN		Ø
PUREX	299-E17-2	NAT. GAMMA	4/29/70	0	393	PNL	V.L. McGHAN		Ø
PUREX	299-E17-2	TEMP	2/21/74	313	395	PNL	V.L. McGHAN		£
PUREX	299-E17-2	NAT. GAMMA	2/19/76	3	390	PNL	V.L. McGHAN		«
PUREX	299-E17-2	DENSITY	6/16/76	3	393	PNL	V.L. McGHAN		¢
PUREX	299-E17-2	DENSITY	11/15/76	3	110	PNL	V.L. McGHAN		¶
PUREX	299-E17-2	NEUTRON	2/8/77	4	399	PNL	V.L. McGHAN		∞
PUREX	299-E17-2	NAT. GAMMA	4/2/79	3	398	PNL	V.L. McGHAN		«
PUREX	299-E17-2	NAT. GAMMA	12/21/81	5	400	PNL	V.L. McGHAN		«
PUREX	299-E17-2	NAT. GAMMA	6/14/84	4	338	PNL	E.J. JENSEN	CG 27A97	«
PUREX	299-E17-2	NAT. GAMMA	7/14/87	3	337	PNL	V.L. McGHAN	NG-001	«
PUREX	299-E17-3	NAT. GAMMA	5/21/63	0	395	PNL	V.L. McGHAN		Ø
PUREX	299-E17-3	NEUTRON	6/23/65	0	310	PNL	V.L. McGHAN		√
PUREX	299-E17-3	NAT. GAMMA	4/16/68	0	394	PNL	V.L. McGHAN		Ø
PUREX	299-E17-3	NAT. GAMMA	4/29/70	0	310	PNL	V.L. McGHAN		Ø
PUREX	299-E17-3	NAT. GAMMA	4/28/76	3	400	PNL	V.L. McGHAN		«
PUREX	299-E17-3	DENSITY	6/16/76	3	401	PNL	V.L. McGHAN		¢
PUREX	299-E17-3	DENSITY	11/15/76	3	330	PNL	V.L. McGHAN		¶
PUREX	299-E17-3	NEUTRON	2/8/77	5	400	PNL	V.L. McGHAN		∞
PUREX	299-E17-3	NAT. GAMMA	4/2/79	4	402	PNL	V.L. McGHAN		«
PUREX	299-E17-3	NAT. GAMMA	12/21/81	5	400	PNL	V.L. McGHAN		«
PUREX	299-E17-3	NAT. GAMMA	6/14/84	5	402	PNL	E.J. JENSEN	CG 27A97	«
PUREX	299-E17-3	NAT. GAMMA	7/1/86	3	400	PNL	E.J. JENSEN	NG-001	«
PUREX	299-E17-4	NEUTRON	10/18/65	1	311	PNL	V.L. McGHAN		√
PUREX	299-E17-4	NAT. GAMMA	10/18/65	0	392	PNL	V.L. McGHAN		Ø
PUREX	299-E17-4	NAT. GAMMA	4/16/68	0	308	PNL	V.L. McGHAN		Ø
PUREX	299-E17-4	NEUTRON	4/19/68	1	310	PNL	V.L. McGHAN		√
PUREX	299-E17-4	NAT. GAMMA	4/29/70	0	385	PNL	V.L. McGHAN		Ø
PUREX	299-E17-4	NAT. GAMMA	2/19/76	3	384	PNL	V.L. McGHAN		«
PUREX	299-E17-4	DENSITY	6/16/76	3	384	PNL	V.L. McGHAN		¢
PUREX	299-E17-4	DENSITY	11/15/76	4	320	PNL	V.L. McGHAN		¶
PUREX	299-E17-4	NEUTRON	2/8/77	4	384	PNL	V.L. McGHAN		∞
PUREX	299-E17-4	NAT. GAMMA	3/30/79	3	384	PNL	V.L. McGHAN		«
PUREX	299-E17-4	NAT. GAMMA	5/3/79	3	381	PNL	V.L. McGHAN		«

TABLE 1. GEOPHYSICAL LOGS FOR PUREX AAMS

AAMS	WELL	LOG RUN	DATE	TOP	BOTTOM	LOGGED BY	LOGGER	PROBE #	LOG LOCATION
PUREX	299-E17-4	NAT. GAMMA	8/24/82	4	382	PNL	V.L. McGHAN	NG-001	«
PUREX	299-E17-4	NEUTRON	8/24/82	6	382	PNL	V.L. McGHAN	GCN 27U5A329	∞
PUREX	299-E17-4	NAT. GAMMA	6/14/84	2	380	PNL	E.J. JENSEN	CG 27A97	«
PUREX	299-E17-4	NAT. GAMMA	7/1/86	1	377	PNL	E.J. JENSEN	NG-001	«
PUREX	299-E17-4	NAT. GAMMA	7/14/87	3	379	PNL	V.L. McGHAN	NG-001	«
PUREX	299-E17-5	NAT. GAMMA	10/18/65	0	322	PNL	V.L. McGHAN		Ø
PUREX	299-E17-5	NEUTRON	10/18/65	0	313	PNL	V.L. McGHAN		√
PUREX	299-E17-5	NAT. GAMMA	4/16/68	0	332	PNL	V.L. McGHAN		Ø
PUREX	299-E17-5	NAT. GAMMA	4/28/70	0	329				
PUREX	299-E17-5	NAT. GAMMA	2/19/76	3	328	PNL	V.L. McGHAN		«
PUREX	299-E17-5	NAT. GAMMA	3/30/79	3	329	PNL	V.L. McGHAN		«
PUREX	299-E17-5	NAT. GAMMA	5/3/79	2	333	PNL	V.L. McGHAN		«
PUREX	299-E17-5	NAT. GAMMA	9/29/82	4	334	PNL	V.L. McGHAN	NG-001	«
PUREX	299-E17-5	NEUTRON	9/29/82	7	334	PNL	V.L. McGHAN	GCN 27U5A329	∞
PUREX	299-E17-6	NEUTRON	6/24/65	0	313	PNL	V.L. McGHAN		√
PUREX	299-E17-6	NAT. GAMMA	7/2/65	0	497	PNL	V.L. McGHAN		Ø
PUREX	299-E17-6	NEUTRON	7/12/65	0	312	PNL	V.L. McGHAN		√
PUREX	299-E17-6	NEUTRON	9/3/65	0	313	PNL	V.L. McGHAN		√
PUREX	299-E17-6	NEUTRON	10/18/65	0	312	PNL	V.L. McGHAN		√
PUREX	299-E17-6	TEMP	5/9/67	315	490	PNL	V.L. McGHAN		£
PUREX	299-E17-6	TEMP	4/11/68	315	491	PNL	V.L. McGHAN		£
PUREX	299-E17-6	NAT. GAMMA	4/16/68	0	487	PNL	V.L. McGHAN		Ø
PUREX	299-E17-6	NAT. GAMMA	4/29/70	0	492	PNL	V.L. McGHAN		Ø
PUREX	299-E17-6	TEMP	2/21/74	316	491	PNL	V.L. McGHAN		£
PUREX	299-E17-6	NAT. GAMMA	4/27/76	4	497	PNL	V.L. McGHAN		«
PUREX	299-E17-6	DENSITY	6/16/76	2	487	PNL	V.L. McGHAN		¢
PUREX	299-E17-8	NEUTRON	12/14/76	4	498	PNL	V.L. McGHAN		∞
PUREX	299-E17-6	DENSITY	2/8/77	4	498	PNL	V.L. McGHAN		¶
PUREX	299-E17-6	NAT. GAMMA	4/2/79	0	494	PNL	V.L. McGHAN		«
PUREX	299-E17-6	NAT. GAMMA	5/3/79	3	488	PNL	V.L. McGHAN		«
PUREX	299-E17-7	NAT. GAMMA	3/2/67	0	330	PNL	V.L. McGHAN		Ø
PUREX	299-E17-7	NAT. GAMMA	4/16/68	0	380	PNL	V.L. McGHAN		Ø
PUREX	299-E17-7	NAT. GAMMA	4/29/70	0	388	PNL	V.L. McGHAN		Ø

TABLE 1. GEOPHYSICAL LOGS FOR PUREX AAMS

AAMS	WELL	LOG RUN	DATE	TOP	BOTTOM	LOGGED BY	LOGGER	PROBE #	LOG LOCATION
PUREX	299-E17-7	TEMP	2/21/74	314	392	PNL	V.L. McGHAN		£
PUREX	299-E17-7	NAT. GAMMA	4/28/76	1	384	PNL	V.L. McGHAN		«
PUREX	299-E17-7	DENSITY	6/16/76	2	386	PNL	V.L. McGHAN		¢
PUREX	299-E17-7	DENSITY	11/15/76	3	130	PNL	V.L. McGHAN		¶
PUREX	299-E17-7	NEUTRON	2/8/77	4	387	PNL	V.L. McGHAN		∞
PUREX	299-E17-7	NAT. GAMMA	3/30/79	3	386	PNL	V.L. McGHAN		«
PUREX	299-E17-7	NAT. GAMMA	5/3/79	3	379	PNL	V.L. McGHAN		«
PUREX	299-E17-7	NAT. GAMMA	6/15/84	3	380	PNL	E.J. JENSEN	CG 27A97	«
PUREX	299-E17-7	NAT. GAMMA	7/14/87	2	377	PNL	V.L. McGHAN	NG-001	«
PUREX	299-E17-8	NAT. GAMMA	4/17/68	0	368	PNL	V.L. McGHAN		Ø
PUREX	299-E17-8	NAT. GAMMA	4/30/70	0	362	PNL	V.L. McGHAN		Ø
PUREX	299-E17-8	TEMP	2/21/74	314	360	PNL	V.L. McGHAN		£
PUREX	299-E17-8	NAT. GAMMA	4/28/76	3	363	PNL	V.L. McGHAN		«
PUREX	299-E17-8	DENSITY	6/16/76	3	361	PNL	V.L. McGHAN		¢
PUREX	299-E17-8	NEUTRON	2/9/77	5	361	PNL	V.L. McGHAN		∞
PUREX	299-E17-9	NAT. GAMMA	4/18/68	0	126	PNL	V.L. McGHAN		Ø
PUREX	299-E17-9	NEUTRON	4/19/68	0	134	PNL	V.L. McGHAN		√
PUREX	299-E17-9	NAT. GAMMA	4/29/70	0	322	PNL	V.L. McGHAN		Ø
PUREX	299-E17-9	NAT. GAMMA	4/28/76	1	315	PNL	V.L. McGHAN		«
PUREX	299-E17-9	DENSITY	6/17/76	4	320	PNL	V.L. McGHAN		¢
PUREX	299-E17-9	NEUTRON	2/8/77	3	319	PNL	V.L. McGHAN		∞
PUREX	299-E17-9	NAT. GAMMA	4/2/79	4	319	PNL	V.L. McGHAN		«
PUREX	299-E17-10	NAT. GAMMA	4/29/70	0	324	PNL	V.L. McGHAN		Ø
PUREX	299-E17-10	TEMP	2/21/74	315	324	PNL	V.L. McGHAN		£
PUREX	299-E17-10	NAT. GAMMA	4/28/76	1	323	PNL	V.L. McGHAN		«
PUREX	299-E17-10	DENSITY	6/16/76	5	324	PNL	V.L. McGHAN		¢
PUREX	299-E17-10	NEUTRON	2/9/77	4	423	PNL	V.L. McGHAN		∞
PUREX	299-E17-10	NAT. GAMMA	4/2/79	3	421	PNL	V.L. McGHAN		«
PUREX	299-E17-10	NAT. GAMMA	5/3/79	0	321	PNL	V.L. McGHAN		«
PUREX	299-E17-10	NAT. GAMMA	6/21/84	2	323	PNL	E.J. JENSEN	CG 27A97	«
PUREX	299-E17-10	NAT. GAMMA	9/19/86	4	320	PNL	E.J. JENSEN	NG-001	«
PUREX	299-E17-11	NAT. GAMMA	9/29/82	5	150	PNL	V.L. McGHAN	NG-001	«

TABLE 1. GEOPHYSICAL LOGS FOR PUREX AAMS

AAMS	WELL	LOG RUN	DATE	TOP	BOTTOM	LOGGED BY	LOGGER	PROBE #	LOG LOCATION
PUREX	299-E17-11	NEUTRON	9/29/82	7	150	PNL	V.L. McGHAN	CGN 27U5A329	∞
PUREX	299-E17-12	NAT. GAMMA	4/15/86	4	334	PNL	E.J. JENSEN	CG 27A97	«
PUREX	299-E17-13	NAT. GAMMA	8/11/86	2	337	PNL	E.J. JENSEN	CG 27A97	«
PUREX	299-E17-14	NAT. GAMMA	4/14/88	2	331	PNL	V.L. McGHAN	CG 27A97	«
PUREX	299-E17-14	NEUTRON	4/14/88	4	330	PNL	V.L. McGHAN	CGN 27U5A327	∞
PUREX	299-E17-14	DENSITY	4/14/88	1	330	PNL	V.L. McGHAN	GG-48	¢
PUREX	299-E17-15	NAT. GAMMA	4/14/88	2	329	PNL	V.L. McGHAN	CG 27A97	«
PUREX	299-E17-15	NEUTRON	4/14/88	4	329	PNL	V.L. McGHAN	CGN 27U5A329	∞
PUREX	299-E17-15	DENSITY	4/14/88	0	329	PNL	V.L. McGHAN	GG-48	¢
PUREX	299-E17-16	NAT. GAMMA	3/28/88	4	329	PNL	V.L. McGHAN	CG 27A97	«
PUREX	299-E17-16	NEUTRON	3/28/88	4	329	PNL	V.L. McGHAN	CN 27U5A7	∞
PUREX	299-E17-16	DENSITY	3/28/88	3	309	PNL	V.L. McGHAN	GG-48	¢
PUREX	299-E17-17	NAT. GAMMA	4/11/88	2	330	PNL	V.L. McGHAN	CG 27A97	«
PUREX	299-E17-17	NEUTRON	4/11/88	3	330	PNL	V.L. McGHAN	CN 27U5A7	∞
PUREX	299-E17-17	DENSITY	4/11/88	13	330	PNL	V.L. McGHAN	GG-48	¢
PUREX	299-E17-18	NAT. GAMMA	5/4/88	2	331	PNL	V.L. McGHAN	CG 27A97	«
PUREX	299-E17-18	NEUTRON	5/4/88	6	331	PNL	V.L. McGHAN	CGN 27U5A327	∞
PUREX	299-E17-18	DENSITY	5/4/88	2	331	PNL	V.L. McGHAN	GG-48	¢
PUREX	299-E17-19	NAT. GAMMA	8/31/88	2	326	PNL	V.L. McGHAN	CG 27A97	«
PUREX	299-E17-19	NEUTRON	8/31/88	2	325	PNL	V.L. McGHAN	CN 27U5A7	∞
PUREX	299-E17-19	DENSITY	8/31/88	1	325	PNL	V.L. McGHAN	GG-48	¢
PUREX	299-E17-20	NAT. GAMMA	8/31/88	2	323	PNL	V.L. McGHAN	CG 27A97	«
PUREX	299-E17-20	NEUTRON	8/31/88	2	323	PNL	V.L. McGHAN	CN 27U5A7	∞
PUREX	299-E17-20	DENSITY	8/31/88	1	322	PNL	V.L. McGHAN	GG-48	¢
PUREX	299-E17-50	NOT LOGGED							

TABLE 1. GEOPHYSICAL LOGS FOR PUREX AAMS

AAMS	WELL	LOG RUN	DATE	TOP	BOTTOM	LOGGED BY	LOGGER	PROBE #	LOG LOCATION
PUREX	299-E17-51	NAT. GAMMA	9/29/82	5	146	PNL	V.L. McGHAN	NG-001	«
PUREX	299-E17-51	NEUTRON	9/29/82	8	146	PNL	V.L. McGHAN	CGN 27U5A329	∞
PUREX	299-E17-53	NOT LOGGED							
PUREX	299-E17-54	NOT LOGGED							
PUREX	299-E24-1	NAT. GAMMA	3/27/58	0	320	PNL	V.L. McGHAN		§
PUREX	299-E24-1	NAT. GAMMA	5/13/59	0	315	PNL	V.L. McGHAN		§
PUREX	299-E24-1	TEMP	3/7/62	314	343	PNL	V.L. McGHAN		£
PUREX	299-E24-1	TEMP	9/6/62	314	344	PNL	V.L. McGHAN		£
PUREX	299-E24-1	TEMP	11/6/62	314	344	PNL	V.L. McGHAN		£
PUREX	299-E24-1	TEMP	1/16/63	313	344	PNL	V.L. McGHAN		£
PUREX	299-E24-1	NAT. GAMMA	5/21/63	0	342	PNL	V.L. McGHAN		Ø
PUREX	299-E24-1	TEMP	8/2/63	313	344	PNL	V.L. McGHAN		£
PUREX	299-E24-1	TEMP	12/23/63	312	344	PNL	V.L. McGHAN		£
PUREX	299-E24-1	NEUTRON	6/11/65	0	310	PNL	V.L. McGHAN		√
PUREX	299-E24-1	NEUTRON	9/20/65	0	310	PNL	V.L. McGHAN		√
PUREX	299-E24-1	NAT. GAMMA	9/20/65	0	344	PNL	V.L. McGHAN		Ø
PUREX	299-E24-1	TEMP	4/11/68	310	340	PNL	V.L. McGHAN		£
PUREX	299-E24-1	NAT. GAMMA	4/17/68	0	343	PNL	V.L. McGHAN		Ø
PUREX	299-E24-1	NAT. GAMMA	4/29/70	0	342	PNL	V.L. McGHAN		Ø
PUREX	299-E24-1	TEMP	2/12/74	311	340	PNL	V.L. McGHAN		£
PUREX	299-E24-1	NAT. GAMMA	2/19/76	3	340	PNL	V.L. McGHAN		«
PUREX	299-E24-1	NAT. GAMMA	4/17/76	5	342	PNL	V.L. McGHAN		«
PUREX	299-E24-1	DENSITY	6/16/76	4	341	PNL	V.L. McGHAN		¢
PUREX	299-E24-1	NAT. GAMMA	11/12/76	4	341	PNL	V.L. McGHAN		«
PUREX	299-E24-1	NEUTRON	2/9/77	4	341	PNL	V.L. McGHAN		∞
PUREX	299-E24-1	NAT. GAMMA	4/2/79	4	341	PNL	V.L. McGHAN		«
PUREX	299-E24-1	NAT. GAMMA	12/21/81	5	341	PNL	V.L. McGHAN		«
PUREX	299-E24-1	NAT. GAMMA	8/24/82	5	341	PNL	V.L. McGHAN	NG-001	«
PUREX	299-E24-1	NEUTRON	8/24/82	7	341	PNL	V.L. McGHAN	CGN 27U5A329	∞
PUREX	299-E24-1	NAT. GAMMA	6/25/84	3	340	PNL	E.J. JENSEN	CG 27A97	«
PUREX	299-E24-1	NAT. GAMMA	9/16/87	3	338	PNL	V.L. McGHAN	NG-001	LOG MISSING
PUREX	299-E24-2	NAT. GAMMA	5/13/59	0	312	PNL	V.L. McGHAN		§

TABLE 1. GEOPHYSICAL LOGS FOR PUREX AAMS

AAMS	WELL	LOG RUN	DATE	TOP	BOTTOM	LOGGED BY	LOGGER	PROBE #	LOG LOCATION
PUREX	299-E24-2	NAT. GAMMA	5/21/63	0	407	PNL	V.L. McGHAN		Ø
PUREX	299-E24-2	NEUTRON	6/11/65	0	310	PNL	V.L. McGHAN		√
PUREX	299-E24-2	NAT. GAMMA	4/17/68	0	352	PNL	V.L. McGHAN		Ø
PUREX	299-E24-2	NAT. GAMMA	4/30/70	0	345	PNL	V.L. McGHAN		Ø
PUREX	299-E24-2	TEMP	2/21/74	312	322	PNL	V.L. McGHAN		£
PUREX	299-E24-2	NAT. GAMMA	2/19/76	3	343	PNL	V.L. McGHAN		"
PUREX	299-E24-2	DENSITY	6/16/76	3	344	PNL	V.L. McGHAN		¢
PUREX	299-E24-2	DENSITY	11/15/76	3	100	PNL	V.L. McGHAN		¶
PUREX	299-E24-2	NEUTRON	2/9/77	3	344	PNL	V.L. McGHAN		∞
PUREX	299-E24-2	NAT. GAMMA	4/2/79	3	343	PNL	V.L. McGHAN		"
PUREX	299-E24-2	NAT. GAMMA	12/21/81	5	344	PNL	V.L. McGHAN		"
PUREX	299-E24-2	NAT. GAMMA	8/24/82	5	333	PNL	V.L. McGHAN	NG-001	"
PUREX	299-E24-2	NEUTRON	8/24/82	7	334	PNL	V.L. McGHAN	CGN 27U5A329	∞
PUREX	299-E24-3	NAT. GAMMA	5/12/59	0	308	PNL	V.L. McGHAN		§
PUREX	299-E24-3	NAT. GAMMA	5/20/63	0	294	PNL	V.L. McGHAN		Ø
PUREX	299-E24-3	NEUTRON	6/23/65	0	292	PNL	V.L. McGHAN		√
PUREX	299-E24-3	NAT. GAMMA	4/17/68	0	257	PNL	V.L. McGHAN		Ø
PUREX	299-E24-3	NAT. GAMMA	2/19/76	2	255	PNL	V.L. McGHAN		"
PUREX	299-E24-3	DENSITY	6/17/76	4	323	PNL	V.L. McGHAN		¢
PUREX	299-E24-3	NEUTRON	2/9/77	4	258	PNL	V.L. McGHAN		∞
PUREX	299-E24-3	NAT. GAMMA	6/15/84	3	258	PNL	E.J. JENSEN	CG 27A97	"
PUREX	299-E24-3	NAT. GAMMA	1/22/85	3	257	PNL	V.L. McGHAN	CG 27A97	"
PUREX	299-E24-3	NAT. GAMMA	4/22/85	4	257	PNL	E.J. JENSEN	CG 27A97	"
PUREX	299-E24-3	NAT. GAMMA	4/22/85	4	257	PNL	E.J. JENSEN	CG 27A97	"
PUREX	299-E24-4	NAT. GAMMA	5/12/59	0	298	PNL	V.L. McGHAN		§
PUREX	299-E24-4	NAT. GAMMA	5/20/63	0	329	PNL	V.L. McGHAN		Ø
PUREX	299-E24-4	NEUTRON	6/23/65	0	290	PNL	V.L. McGHAN		√
PUREX	299-E24-4	NAT. GAMMA	4/18/68	0	328	PNL	V.L. McGHAN		Ø
PUREX	299-E24-4	TEMP	2/12/74	292	326	PNL	V.L. McGHAN		£
PUREX	299-E24-4	NAT. GAMMA	4/28/76	2	321	PNL	V.L. McGHAN		"
PUREX	299-E24-4	DENSITY	6/17/76	3	325	PNL	V.L. McGHAN		¢
PUREX	299-E24-4	NEUTRON	2/9/77	4	326	PNL	V.L. McGHAN		∞
PUREX	299-E24-4	NAT. GAMMA	6/15/84	3	321	PNL	E.J. JENSEN	CG 27A97	"
PUREX	299-E24-4	NAT. GAMMA	1/22/85	3	320	PNL	V.L. McGHAN	CG 27A97	"

TABLE 1. GEOPHYSICAL LOGS FOR PUREX AAMS

AAMS	WELL	LOG RUN	DATE	TOP	BOTTOM	LOGGED BY	LOGGER	PROBE #	LOG LOCATION
PUREX	299-E24-4	NAT. GAMMA	4/19/85	3	321	PNL	E.J. JENSEN	CG 27A97	"
PUREX	299-E24-4	NAT. GAMMA	4/22/85	3	321	PNL	E.J. JENSEN	CG 27A97	"
PUREX	299-E24-5	NAT. GAMMA	5/3/59	0	285	PNL	V.L. McGHAN		§
PUREX	299-E24-5	NAT. GAMMA	5/20/63	0	327	PNL	V.L. McGHAN		Ø
PUREX	299-E24-5	NEUTRON	6/23/65	0	290	PNL	V.L. McGHAN		√
PUREX	299-E24-5	TEMP	3/4/74	291	326	PNL	V.L. McGHAN		£
PUREX	299-E24-5	NAT. GAMMA	4/28/76	3	324	PNL	V.L. McGHAN		"
PUREX	299-E24-5	DENSITY	6/17/76	4	323	PNL	V.L. McGHAN		¢
PUREX	299-E24-5	NEUTRON	2/9/77	4	326	PNL	V.L. McGHAN		∞
PUREX	299-E24-5	NAT. GAMMA	6/15/84	3	323	PNL	E.J. JENSEN	CG 27A97	"
PUREX	299-E24-5	NAT. GAMMA	1/22/85	5	325	PNL	V.L. McGHAN	CG 27A97	"
PUREX	299-E24-5	NAT. GAMMA	4/22/85	3	323	PNL	E.J. JENSEN	CG 27A97	"
PUREX	299-E24-5	NAT. GAMMA	4/22/85	3	323	PNL	E.J. JENSEN	CG 27A97	"
PUREX	299-E24-6	NAT. GAMMA	5/13/59	0	47	PNL	V.L. McGHAN		§
PUREX	299-E24-6	NAT. GAMMA	5/20/63	0	50				
PUREX	299-E24-6	NEUTRON	6/23/65	0	49	PNL	V.L. McGHAN		√
PUREX	299-E24-9	NAT. GAMMA	5/21/63	0	369	PNL	V.L. McGHAN		Ø
PUREX	299-E24-9	NAT. GAMMA	10/21/64	0	220	PNL	V.L. McGHAN		Ø
PUREX	299-E24-9	NEUTRON	7/12/65	0	309	PNL	V.L. McGHAN		√
PUREX	299-E24-9	NAT. GAMMA	4/16/68	0	365	PNL	V.L. McGHAN		Ø
PUREX	299-E24-9	NAT. GAMMA	4/29/70	0	365	PNL	V.L. McGHAN		Ø
PUREX	299-E24-9	TEMP	2/21/74	311	362	PNL	V.L. McGHAN		£
PUREX	299-E24-9	NAT. GAMMA	2/19/76	3	362	PNL	V.L. McGHAN		"
PUREX	299-E24-9	DENSITY	6/17/76	3	365	PNL	V.L. McGHAN		¢
PUREX	299-E24-9	NEUTRON	2/8/77	4	366	PNL	V.L. McGHAN		∞
PUREX	299-E24-9	NAT. GAMMA	4/2/79	3	365	PNL	V.L. McGHAN		"
PUREX	299-E24-9	NAT. GAMMA	9/16/87	4	365	PNL	V.L. McGHAN	NG-001	"
PUREX	299-E24-10	NAT. GAMMA	10/13/65	0	318	PNL	V.L. McGHAN		Ø
PUREX	299-E24-10	NEUTRON	10/18/65	1	310	PNL	V.L. McGHAN		√
PUREX	299-E24-10	NAT. GAMMA	3/2/67	0	316	PNL	V.L. McGHAN		Ø
PUREX	299-E24-10	NAT. GAMMA	4/17/68	0	318	PNL	V.L. McGHAN		Ø
PUREX	299-E24-10	NAT. GAMMA	4/29/70	0	315	PNL	V.L. McGHAN		Ø

TABLE 1. GEOPHYSICAL LOGS FOR PUREX AAMS

AAMS	WELL	LOG RUN	DATE	TOP	BOTTOM	LOGGED BY	LOGGER	PROBE #	LOG LOCATION
PUREX	299-E24-10	NAT. GAMMA	4/2/79	3	315	PNL	V.L. McGHAN		«
PUREX	299-E24-10	NAT. GAMMA	12/21/81	5	316	PNL	V.L. McGHAN		«
PUREX	299-E24-10	NAT. GAMMA	9/16/87	2	315	PNL	V.L. McGHAN	NG-001	«
PUREX	299-E24-11	NAT. GAMMA	4/17/68	0	364	PNL	V.L. McGHAN		Ø
PUREX	299-E24-11	NAT. GAMMA	4/30/70	0	364	PNL	V.L. McGHAN		Ø
PUREX	299-E24-11	TEMP	2/21/74	313	362	PNL	V.L. McGHAN		£
PUREX	299-E24-11	NAT. GAMMA	2/19/76	4	361	PNL	V.L. McGHAN		«
PUREX	299-E24-11	DENSITY	6/16/76	3	363	PNL	V.L. McGHAN		¢
PUREX	299-E24-11	NEUTRON	2/9/77	4	363	PNL	V.L. McGHAN		∞
PUREX	299-E24-11	NAT. GAMMA	6/15/84	2	338	PNL	E.J. JENSEN	CG 27A97	«
PUREX	299-E24-11	NAT. GAMMA	7/14/87	2	336	PNL	V.L. McGHAN	NG-001	«
PUREX	299-E24-12	NAT. GAMMA	4/29/70	0	322	PNL	V.L. McGHAN		Ø
PUREX	299-E24-12	NAT. GAMMA	4/28/76	1	319	PNL	V.L. McGHAN		«
PUREX	299-E24-12	DENSITY	6/16/76	3	322	PNL	V.L. McGHAN		¢
PUREX	299-E24-12	NEUTRON	2/8/77	4	322	PNL	V.L. McGHAN		∞
PUREX	299-E24-13	NOT LOGGED							
PUREX	299-E24-14	NOT LOGGED							
PUREX	299-E24-15	NAT. GAMMA	8/24/82	6	158	PNL	V.L. McGHAN	NG-001	«
PUREX	299-E24-15	NEUTRON	8/24/82	8	158	PNL	V.L. McGHAN	CGN 27U5A329	∞
PUREX	299-E24-16	NAT. GAMMA	8/31/88	2	328	PNL	V.L. McGHAN	CG 27A97	«
PUREX	299-E24-16	NEUTRON	8/31/88	2	328	PNL	V.L. McGHAN	CN 27U5A7	∞
PUREX	299-E24-16	DENSITY	8/31/88	1	327	PNL	V.L. McGHAN	GG-48	¢
PUREX	299-E24-17	NAT. GAMMA	8/17/88	2	328	PNL	V.L. McGHAN	CG 27A97	«
PUREX	299-E24-17	NAT. GAMMA	8/17/88	3	328	PNL	V.L. McGHAN	CG 27A97	«
PUREX	299-E24-17	NEUTRON	8/17/88	3	328	PNL	V.L. McGHAN	CN 27U5A7	∞
PUREX	299-E24-17	DENSITY	8/17/88	1	327	PNL	V.L. McGHAN	GG-48	¢
PUREX	299-E24-19	NAT. GAMMA	8/17/89	4	150	PNL	V.L. McGHAN	CG 27A97	∞
PUREX	299-E24-19	NAT. GAMMA	8/24/89	120	255	PNL	V.L. McGHAN	CG 27A97	∞

9413204.0225

TABLE 1. GEOPHYSICAL LOGS FOR PUREX AAMS

AAMS	WELL	LOG RUN	DATE	TOP	BOTTOM	LOGGED BY	LOGGER	PROBE #	LOG LOCATION
PUREX	299-E24-19	NAT. GAMMA	8/29/89	225	295	PNL	V.L. McGHAN	CG 27A97	∞
PUREX	299-E24-53	NAT. GAMMA	5/21/63	0	50	PNL	V.L. McGHAN		Ø
PUREX	299-E24-53	NAT. GAMMA	4/28/76	4	50	PNL	V.L. McGHAN		«
PUREX	299-E24-53	DENSITY	6/16/76	5	50	PNL	V.L. McGHAN		¢
PUREX	299-E24-53	DENSITY	11/15/76	4	51	PNL	V.L. McGHAN		¶
PUREX	299-E24-53	NEUTRON	2/8/77	4	50	PNL	V.L. McGHAN		∞
PUREX	299-E24-53	NAT. GAMMA	8/24/82	5	50	PNL	V.L. McGHAN	NG-001	«
PUREX	299-E24-53	NEUTRON	8/24/82	7	50	PNL	V.L. McGHAN	CGN 27U5A329	∞
PUREX	299-E24-54	NAT. GAMMA	5/21/63	0	43	PNL	V.L. McGHAN		Ø
PUREX	299-E24-54	NAT. GAMMA	8/24/82	5	99	PNL	V.L. McGHAN	NG-001	«
PUREX	299-E24-54	NEUTRON	8/24/82	6	99	PNL	V.L. McGHAN	CGN 27U5A329	∞
PUREX	299-E24-54	NAT. GAMMA	9/16/87	4	97	PNL	V.L. McGHAN	NG-001	«
PUREX	299-E24-55	NOT LOGGED							
PUREX	299-E24-56	NAT. GAMMA	5/13/59	0	140	PNL	V.L. McGHAN		§
PUREX	299-E24-56	NAT. GAMMA	5/21/63	0	148	PNL	V.L. McGHAN		Ø
PUREX	299-E24-56	NEUTRON	9/20/65	0	147	PNL	V.L. McGHAN		√
PUREX	299-E24-56	NAT. GAMMA	4/28/76	4	146	PNL	V.L. McGHAN		«
PUREX	299-E24-56	DENSITY	6/16/76	4	149	PNL	V.L. McGHAN		¢
PUREX	299-E24-56	NEUTRON	11/15/76	3	147	PNL	V.L. McGHAN		¶
PUREX	299-E24-56	NEUTRON	2/8/77	4	149	PNL	V.L. McGHAN		∞
PUREX	299-E24-56	NAT. GAMMA	8/24/82	4	147	PNL	V.L. McGHAN	NG-001	«
PUREX	299-E24-56	NEUTRON	8/24/82	7	147	PNL	V.L. McGHAN	CGN 27U5A329	∞
PUREX	299-E24-56	NAT. GAMMA	6/25/84	4	147	PNL	E.J. JENSEN	CG 27A97	«
PUREX	299-E24-56	NAT. GAMMA	9/16/87	4	146	PNL	V.L. McGHAN	NG-001	«
PUREX	299-E24-57	NAT. GAMMA	5/13/59	0	134	PNL	V.L. McGHAN		§
PUREX	299-E24-57	NAT. GAMMA	5/21/63	0	149	PNL	V.L. McGHAN		Ø
PUREX	299-E24-57	NEUTRON	9/20/65	0	145	PNL	V.L. McGHAN		√
PUREX	299-E24-57	NAT. GAMMA	4/28/76	4	147	PNL	V.L. McGHAN		«
PUREX	299-E24-57	DENSITY	6/16/76	3	148	PNL	V.L. McGHAN		¢
PUREX	299-E24-57	DENSITY	11/15/76	3	149	PNL	V.L. McGHAN		¶
PUREX	299-E24-57	NEUTRON	2/8/77	5	147	PNL	V.L. McGHAN		∞

TABLE 1. GEOPHYSICAL LOGS FOR PUREX AAMS

AAMS	WELL	LOG RUN	DATE	TOP	BOTTOM	LOGGED BY	LOGGER	PROBE #	LOG LOCATION
PUREX	299-E24-57	NAT. GAMMA	8/24/82	4	147	PNL	V.L. McGHAN	NG-001	«
PUREX	299-E24-57	NEUTRON	8/24/82	8	148	PNL	V.L. McGHAN	CGN 27U5A329	∞
PUREX	299-E24-57	NAT. GAMMA	6/25/84	3	147	PNL	E.J. JENSEN	CG 27A97	«
PUREX	299-E24-57	NAT. GAMMA	9/16/87	4	147	PNL	V.L. McGHAN	NG-001	«
PUREX	299-E24-58	NAT. GAMMA	5/13/59	0	139	PNL	V.L. McGHAN		§
PUREX	299-E24-58	NAT. GAMMA	5/21/63	0	149	PNL	V.L. McGHAN		Ø
PUREX	299-E24-58	NEUTRON	9/20/65	0	148	PNL	V.L. McGHAN		√
PUREX	299-E24-58	NAT. GAMMA	4/28/76	4	149	PNL	V.L. McGHAN		«
PUREX	299-E24-58	DENSITY	6/16/76	4	149	PNL	V.L. McGHAN		¢
PUREX	299-E24-58	DENSITY	11/15/76	4	150	PNL	V.L. McGHAN		¶
PUREX	299-E24-58	NEUTRON	2/8/77	3	149	PNL	V.L. McGHAN		∞
PUREX	299-E24-58	NAT. GAMMA	8/24/82	3	196	PNL	V.L. McGHAN	NG-001	«
PUREX	299-E24-58	NEUTRON	8/24/82	7	197	PNL	V.L. McGHAN	CGN 27U5A329	∞
PUREX	299-E24-58	NAT. GAMMA	6/25/84	3	196	PNL	E.J. JENSEN	CG 27A97	«
PUREX	299-E24-58	NAT. GAMMA	9/16/87	4	195	PNL	V.L. McGHAN	NG-001	«
PUREX	299-E24-59	NAT. GAMMA	5/13/59	0	142	PNL	V.L. McGHAN		§
PUREX	299-E24-59	NAT. GAMMA	5/21/63	0	150	PNL	V.L. McGHAN		Ø
PUREX	299-E24-59	NAT. GAMMA	4/17/68	0	149	PNL	V.L. McGHAN		Ø
PUREX	299-E24-59	NAT. GAMMA	4/28/76	3	148	PNL	V.L. McGHAN		«
PUREX	299-E24-59	NAT. GAMMA	8/24/82	5	150	PNL	V.L. McGHAN	NG-001	«
PUREX	299-E24-59	NEUTRON	8/24/82	7	150	PNL	V.L. McGHAN	CGN 27U5A329	∞
PUREX	299-E24-60	NAT. GAMMA	5/13/59	0	141	PNL	V.L. McGHAN		§
PUREX	299-E24-60	NAT. GAMMA	5/21/63	0	150	PNL	V.L. McGHAN		Ø
PUREX	299-E24-60	NAT. GAMMA	4/17/68	0	149	PNL	V.L. McGHAN		Ø
PUREX	299-E24-60	NAT. GAMMA	4/28/76	3	148	PNL	V.L. McGHAN		«
PUREX	299-E24-60	NAT. GAMMA	8/24/82	5	196	PNL	V.L. McGHAN	NG-001	«
PUREX	299-E24-60	NEUTRON	8/24/82	8	196	PNL	V.L. McGHAN	CGN 27U5A329	∞
PUREX	299-E24-63	NAT. GAMMA	5/13/59	0	47	PNL	V.L. McGHAN		LOG MISSING
PUREX	299-E24-63	NAT. GAMMA	5/20/63	0	50	PNL	V.L. McGHAN		LOG MISSING
PUREX	299-E24-63	NEUTRON	6/23/65	0	49	PNL	V.L. McGHAN		LOG MISSING
PUREX	299-E24-63	NAT. GAMMA	4/18/68	0	49	PNL	V.L. McGHAN		Ø
PUREX	299-E24-63	NAT. GAMMA	4/28/76	4	50	PNL	V.L. McGHAN		«

TABLE 1. GEOPHYSICAL LOGS FOR PUREX AAMS

AAMS	WELL	LOG RUN	DATE	TOP	BOTTOM	LOGGED BY	LOGGER	PROBE #	LOG LOCATION
PUREX	299-E24-63	DENSITY	6/17/76	2	48	PNL	V.L. McGHAN		¢
PUREX	299-E24-63	NEUTRON	2/9/77	4	50	PNL	V.L. McGHAN		∞
PUREX	299-E24-63	NAT. GAMMA	6/15/84	3	50	PNL	E.J. JENSEN	CG 27A97	«
PUREX	299-E24-63	NAT. GAMMA	9/23/86	2	48	PNL	E.J. JENSEN	NG-001	«
PUREX	299-E24-64	NOT LOGGED							
PUREX	299-E24-65	NAT. GAMMA	9/16/87	5	50	PNL	V.L. McGHAN	NG-001	«
PUREX	299-E24-66	NOT LOGGED							
PUREX	299-E24-67	NOT LOGGED							
PUREX	299-E24-68	NOT LOGGED							
PUREX	299-E24-69	NOT LOGGED							
PUREX	299-E24-70	NOT LOGGED							
PUREX	299-E24-71	NOT LOGGED							
PUREX	299-E24-72	NOT LOGGED							
PUREX	299-E24-73	NOT LOGGED							
PUREX	299-E24-76	NAT. GAMMA	7/22/80	5	58	PNL	R.G. PARKHURST		«
PUREX	299-E24-76	NEUTRON	7/23/80	5	58	PNL	R.G. PARKHURST		∞
PUREX	299-E24-76	DENSITY	7/24/80	4	58	PNL	R.G. PARKHURST		¢
PUREX	299-E24-76	NAT. GAMMA	1/24/83	4	58	PNL	V.L. McGHAN	NG-001	«
PUREX	299-E24-76	NEUTRON	3/21/83	6	58	PNL	V.L. McGHAN	CGN 27U5A329	∞
PUREX	299-E24-77	NAT. GAMMA	7/22/80	5	58	PNL	R.G. PARKHURST		«
PUREX	299-E24-77	NEUTRON	7/23/80	5	58	PNL	R.G. PARKHURST		∞
PUREX	299-E24-77	DENSITY	7/24/80	4	59	PNL	R.G. PARKHURST		¢
PUREX	299-E24-77	NAT. GAMMA	1/24/83	4	58	PNL	V.L. McGHAN	NG-001	«
PUREX	299-E24-77	NEUTRON	3/21/83	7	58	PNL	V.L. McGHAN	CGN 27U5A329	∞

TABLE 1. GEOPHYSICAL LOGS FOR PUREX AAMS

AAMS	WELL	LOG RUN	DATE	TOP	BOTTOM	LOGGED BY	LOGGER	PROBE #	LOG LOCATION
PUREX	299-E24-78	NAT. GAMMA	7/22/80	4	58	PNL	R.G. PARKHURST		"
PUREX	299-E24-78	NEUTRON	7/23/80	5	58	PNL	R.G. PARKHURST		∞
PUREX	299-E24-78	DENSITY	7/24/80	4	59	PNL	R.G. PARKHURST		¢
PUREX	299-E24-78	NAT. GAMMA	1/24/83	4	58	PNL	V.L. McGHAN	NG-001	"
PUREX	299-E24-78	NEUTRON	3/21/83	7	59	PNL	V.L. McGHAN	CGN 27U5A329	∞
PUREX	299-E24-79	NAT. GAMMA	7/22/80	5	58	PNL	R.G. PARKHURST		"
PUREX	299-E24-79	NEUTRON	7/23/80	5	58	PNL	R.G. PARKHURST		∞
PUREX	299-E24-79	DENSITY	7/24/80	4	59	PNL	R.G. PARKHURST		¢
PUREX	299-E24-79	NAT. GAMMA	1/24/83	4	59	PNL	V.L. McGHAN	NG-001	"
PUREX	299-E24-79	NEUTRON	3/21/83	6	58	PNL	V.L. McGHAN	CGN 27U5A329	∞
PUREX	299-E24-80	NAT. GAMMA	7/21/80	4	58	PNL	R.G. PARKHURST		"
PUREX	299-E24-80	NEUTRON	7/23/80	5	58	PNL	R.G. PARKHURST		∞
PUREX	299-E24-80	DENSITY	7/25/80	4	58	PNL	R.G. PARKHURST		¢
PUREX	299-E24-80	NAT. GAMMA	1/24/83	4	58	PNL	V.L. McGHAN	NG-001	"
PUREX	299-E24-80	NEUTRON	3/21/83	7	58	PNL	V.L. McGHAN	CGN 27U5A329	∞
PUREX	299-E24-81	NAT. GAMMA	7/21/80	4	58	PNL	R.G. PARKHURST		"
PUREX	299-E24-81	NEUTRON	7/23/80	5	58	PNL	R.G. PARKHURST		∞
PUREX	299-E24-81	DENSITY	7/25/80	4	58	PNL	R.G. PARKHURST		¢
PUREX	299-E24-81	NAT. GAMMA	1/24/83	4	58	PNL	V.L. McGHAN	NG-001	"
PUREX	299-E24-81	NEUTRON	3/21/83	6	59	PNL	V.L. McGHAN	CGN 27U5A329	∞
PUREX	299-E24-82	NAT. GAMMA	7/21/80	5	58	PNL	R.G. PARKHURST		"
PUREX	299-E24-82	NEUTRON	7/23/80	5	58	PNL	R.G. PARKHURST		∞
PUREX	299-E24-82	DENSITY	7/25/80	4	58	PNL	R.G. PARKHURST		¢
PUREX	299-E24-82	NAT. GAMMA	1/24/83	4	59	PNL	V.L. McGHAN	NG-001	"
PUREX	299-E24-82	NEUTRON	3/21/83	7	59	PNL	V.L. McGHAN	CGN 27U5A329	∞
PUREX	299-E24-83	NAT. GAMMA	7/21/80	4	58	PNL	R.G. PARKHURST		"
PUREX	299-E24-83	NEUTRON	7/23/80	5	58	PNL	R.G. PARKHURST		∞
PUREX	299-E24-83	DENSITY	7/25/80	4	58	PNL	R.G. PARKHURST		¢
PUREX	299-E24-83	NAT. GAMMA	1/24/83	4	58	PNL	V.L. McGHAN	NG-001	"
PUREX	299-E24-83	NEUTRON	3/21/83	8	59	PNL	V.L. McGHAN	CGN 27U5A329	∞

TABLE 1. GEOPHYSICAL LOGS FOR PUREX AAMS

AAMS	WELL	LOG RUN	DATE	TOP	BOTTOM	LOGGED BY	LOGGER	PROBE #	LOG LOCATION
PUREX	299-E24-84	NAT. GAMMA	7/21/80	5	58	PNL	R.G. PARKHURST		"
PUREX	299-E24-84	NEUTRON	7/23/80	5	58	PNL	R.G. PARKHURST		∞
PUREX	299-E24-84	DENSITY	7/25/80	4	58	PNL	R.G. PARKHURST		¢
PUREX	299-E24-84	NAT. GAMMA	3/21/83	4	58	PNL	V.L. McGHAN	NG-001	"
PUREX	299-E24-84	NEUTRON	3/21/83	6	58	PNL	V.L. McGHAN	CGN 27U5A329	∞
PUREX	299-E24-85	NAT. GAMMA	7/21/80	5	58	PNL	R.G. PARKHURST		"
PUREX	299-E24-85	DENSITY	7/22/80	3	58	PNL	R.G. PARKHURST		¢
PUREX	299-E24-85	NEUTRON	7/22/80	5	58	PNL	R.G. PARKHURST		∞
PUREX	299-E24-85	NAT. GAMMA	3/21/83	4	58	PNL	V.L. McGHAN	NG-001	"
PUREX	299-E24-85	NEUTRON	3/21/83	6	58	PNL	V.L. McGHAN	CGN 27U5A329	∞
PUREX	299-E24-86	NAT. GAMMA	7/21/80	5	58	PNL	R.G. PARKHURST		"
PUREX	299-E24-86	NEUTRON	7/22/80	5	58	PNL	R.G. PARKHURST		∞
PUREX	299-E24-86	DENSITY	7/25/80	3	58	PNL	R.G. PARKHURST		¢
PUREX	299-E24-86	NEUTRON	3/21/83	7	58	PNL	V.L. McGHAN	CGN 27U5A329	∞
PUREX	299-E24-86	NAT. GAMMA	3/21/83	3	59	PNL	V.L. McGHAN	NG-001	"
PUREX	299-E24-87	NAT. GAMMA	7/21/80	5	58	PNL	R.G. PARKHURST		"
PUREX	299-E24-87	NEUTRON	7/23/80	5	58	PNL	R.G. PARKHURST		∞
PUREX	299-E24-87	DENSITY	7/25/80	4	58	PNL	R.G. PARKHURST		¢
PUREX	299-E24-87	NEUTRON	3/21/83	7	58	PNL	V.L. McGHAN	CGN 27U5A329	∞
PUREX	299-E24-87	NAT. GAMMA	3/21/83	4	59	PNL	V.L. McGHAN	NG-001	"
PUREX	299-E24-88	NAT. GAMMA	7/21/80	4	58	PNL	R.G. PARKHURST		"
PUREX	299-E24-88	DENSITY	7/23/80	3	58	PNL	R.G. PARKHURST		¢
PUREX	299-E24-88	NEUTRON	7/23/80	5	58	PNL	R.G. PARKHURST		∞
PUREX	299-E24-88	NAT. GAMMA	1/24/83	5	59	PNL	V.L. McGHAN	NG-001	"
PUREX	299-E24-88	NEUTRON	3/21/83	5	59	PNL	V.L. McGHAN	CGN 27U5A329	∞
PUREX	299-E24-89	NAT. GAMMA	7/21/80	4	58	PNL	R.G. PARKHURST		"
PUREX	299-E24-89	DENSITY	7/23/80	3	58	PNL	R.G. PARKHURST		¢
PUREX	299-E24-89	NEUTRON	7/23/80	5	58	PNL	R.G. PARKHURST		∞
PUREX	299-E24-89	NAT. GAMMA	1/24/83	4	59	PNL	V.L. McGHAN	NG-001	"
PUREX	299-E24-89	NEUTRON	3/21/83	7	58	PNL	V.L. McGHAN	CGN 27U5A329	∞

TABLE 1. GEOPHYSICAL LOGS FOR PUREX AAMS

AAMS	WELL	LOG RUN	DATE	TOP	BOTTOM	LOGGED BY	LOGGER	PROBE #	LOG LOCATION
PUREX	299-E24-90	NAT. GAMMA	7/21/80	4	58	PNL	R.G. PARKHURST		"
PUREX	299-E24-90	DENSITY	7/23/80	3	58	PNL	R.G. PARKHURST		¢
PUREX	299-E24-90	NEUTRON	7/23/80	5	58	PNL	R.G. PARKHURST		∞
PUREX	299-E24-90	NAT. GAMMA	1/24/83	4	58	PNL	V.L. McGHAN	NG-001	"
PUREX	299-E24-90	NEUTRON	3/21/83	7	58	PNL	V.L. McGHAN	CGN 27U5A329	∞
PUREX	299-E24-91	NAT. GAMMA	7/21/80	4	58	PNL	R.G. PARKHURST		"
PUREX	299-E24-91	DENSITY	7/23/80	4	58	PNL	R.G. PARKHURST		¢
PUREX	299-E24-91	NEUTRON	7/23/80	5	58	PNL	R.G. PARKHURST		∞
PUREX	299-E24-91	NAT. GAMMA	1/24/83	4	58	PNL	V.L. McGHAN	NG-001	"
PUREX	299-E24-91	NEUTRON	3/21/83	7	59	PNL	V.L. McGHAN	CGN 27U5A329	∞
PUREX	299-E24-92	NAT. GAMMA	7/21/80	4	58	PNL	R.G. PARKHURST		"
PUREX	299-E24-92	NEUTRON	7/23/80	5	58	PNL	R.G. PARKHURST		∞
PUREX	299-E24-92	DENSITY	7/24/80	3	58	PNL	R.G. PARKHURST		¢
PUREX	299-E24-92	NAT. GAMMA	1/24/83	4	58	PNL	V.L. McGHAN	NG-001	"
PUREX	299-E24-92	NEUTRON	3/21/83	6	59	PNL	V.L. McGHAN	CGN 27U5A329	∞
PUREX	299-E24-93	NAT. GAMMA	7/21/80	4	58	PNL	R.G. PARKHURST		"
PUREX	299-E24-93	NEUTRON	7/23/80	5	58	PNL	R.G. PARKHURST		∞
PUREX	299-E24-93	DENSITY	7/24/80	4	58	PNL	R.G. PARKHURST		¢
PUREX	299-E24-93	NAT. GAMMA	1/24/83	4	58	PNL	V.L. McGHAN	NG-001	"
PUREX	299-E24-93	NEUTRON	3/22/83	6	59	PNL	V.L. McGHAN	CGN 27U5A329	∞
PUREX	299-E24-94	NAT. GAMMA	7/21/80	4	58	PNL	R.G. PARKHURST		"
PUREX	299-E24-94	NEUTRON	7/23/80	5	58	PNL	R.G. PARKHURST		∞
PUREX	299-E24-94	DENSITY	7/24/80	4	58	PNL	R.G. PARKHURST		¢
PUREX	299-E24-94	NAT. GAMMA	1/24/83	4	58	PNL	V.L. McGHAN	NG-001	"
PUREX	299-E24-94	NEUTRON	3/22/83	6	59	PNL	V.L. McGHAN	CGN 27U5A329	∞
PUREX	299-E24-95	NAT. GAMMA	7/21/80	5	58	PNL	R.G. PARKHURST		"
PUREX	299-E24-95	NEUTRON	7/23/80	5	58	PNL	R.G. PARKHURST		∞
PUREX	299-E24-95	DENSITY	7/24/80	4	58	PNL	R.G. PARKHURST		¢
PUREX	299-E24-95	NAT. GAMMA	1/24/83	4	58	PNL	V.L. McGHAN	NG-001	"
PUREX	299-E24-95	NEUTRON	3/22/83	6	59	PNL	V.L. McGHAN	CGN 27U5A329	∞

TABLE 1. GEOPHYSICAL LOGS FOR PUREX AAMS

AAMS	WELL	LOG RUN	DATE	TOP	BOTTOM	LOGGED BY	LOGGER	PROBE #	LOG LOCATION
PUREX	299-E24-96	NAT. GAMMA	7/21/80	4	58	PNL	R.G. PARKHURST		«
PUREX	299-E24-96	DENSITY	7/23/80	4	58	PNL	R.G. PARKHURST		¢
PUREX	299-E24-96	NEUTRON	7/23/80	5	58	PNL	R.G. PARKHURST		∞
PUREX	299-E24-96	NAT. GAMMA	1/24/83	4	59	PNL	V.L. McGHAN	NG-001	«
PUREX	299-E24-96	NEUTRON	3/21/83	7	59	PNL	V.L. McGHAN	CGN 27U5A329	∞
PUREX	299-E24-97	NAT. GAMMA	7/21/80	4	58	PNL	R.G. PARKHURST		«
PUREX	299-E24-97	DENSITY	7/23/80	3	58	PNL	R.G. PARKHURST		¢
PUREX	299-E24-97	NEUTRON	7/23/80	5	58	PNL	R.G. PARKHURST		∞
PUREX	299-E24-97	NAT. GAMMA	1/24/83	4	58	PNL	V.L. McGHAN	NG-001	«
PUREX	299-E24-97	NEUTRON	3/22/83	6	59	PNL	V.L. McGHAN	CGN 27U5A329	∞
PUREX	299-E24-98	NAT. GAMMA	7/21/80	4	58	PNL	R.G. PARKHURST		«
PUREX	299-E24-98	DENSITY	7/23/80	4	58	PNL	R.G. PARKHURST		¢
PUREX	299-E24-98	NEUTRON	7/23/80	5	58	PNL	R.G. PARKHURST		∞
PUREX	299-E24-98	NAT. GAMMA	1/24/83	4	58	PNL	V.L. McGHAN	NG-001	«
PUREX	299-E24-98	NEUTRON	3/22/83	6	58	PNL	V.L. McGHAN	CGN 27U5A329	∞
PUREX	299-E24-99	NAT. GAMMA	7/21/80	5	58	PNL	R.G. PARKHURST		«
PUREX	299-E24-99	DENSITY	7/23/80	4	58	PNL	R.G. PARKHURST		¢
PUREX	299-E24-99	NEUTRON	7/23/80	5	58	PNL	R.G. PARKHURST		∞
PUREX	299-E24-99	NAT. GAMMA	1/24/83	4	58	PNL	V.L. McGHAN	NG-001	«
PUREX	299-E24-99	NEUTRON	3/23/83	7	59	PNL	V.L. McGHAN	CGN 27U5A329	∞
PUREX	299-E24-100	NAT. GAMMA	7/21/80	5	58	PNL	R.G. PARKHURST		«
PUREX	299-E24-100	NEUTRON	7/22/80	5	58	PNL	R.G. PARKHURST		∞
PUREX	299-E24-100	DENSITY	7/23/80	4	58	PNL	R.G. PARKHURST		¢
PUREX	299-E24-100	NAT. GAMMA	3/21/83	4	58	PNL	V.L. McGHAN	NG-001	«
PUREX	299-E24-100	NEUTRON	3/21/83	7	58	PNL	V.L. McGHAN	CGN 27U5A329	∞
PUREX	299-E24-101	NAT. GAMMA	7/21/80	5	58	PNL	R.G. PARKHURST		«
PUREX	299-E24-101	NEUTRON	7/22/80	5	58	PNL	R.G. PARKHURST		∞
PUREX	299-E24-101	DENSITY	7/23/80	4	58	PNL	R.G. PARKHURST		¢
PUREX	299-E24-101	NAT. GAMMA	3/21/83	4	58	PNL	V.L. McGHAN	NG-001	«
PUREX	299-E24-101	NEUTRON	3/21/83	6	58	PNL	V.L. McGHAN	CGN 27U5A329	∞

TABLE 1. GEOPHYSICAL LOGS FOR PUREX AAMS

AAMS	WELL	LOG RUN	DATE	TOP	BOTTOM	LOGGED BY	LOGGER	PROBE #	LOG LOCATION
PUREX	299-E24-102	NAT. GAMMA	7/21/80	4	58	PNL	R.G. PARKHURST		«
PUREX	299-E24-102	NEUTRON	7/22/80	5	58	PNL	R.G. PARKHURST		∞
PUREX	299-E24-102	DENSITY	7/23/80	3	58	PNL	R.G. PARKHURST		¢
PUREX	299-E24-102	NAT. GAMMA	3/21/83	3	58	PNL	V.L. McGHAN	NG-001	«
PUREX	299-E24-102	NEUTRON	3/21/83	6	58	PNL	V.L. McGHAN	CGN 27U5A329	∞
PUREX	299-E24-103	NAT. GAMMA	7/21/80	4	58	PNL	R.G. PARKHURST		«
PUREX	299-E24-103	NEUTRON	7/22/80	5	58	PNL	R.G. PARKHURST		∞
PUREX	299-E24-103	DENSITY	7/23/80	3	58	PNL	R.G. PARKHURST		¢
PUREX	299-E24-103	NAT. GAMMA	3/21/83	4	58	PNL	V.L. McGHAN	NG-001	«
PUREX	299-E24-103	NEUTRON	3/21/83	6	58	PNL	V.L. McGHAN	CGN 27U5A329	∞
PUREX	299-E24-104	NAT. GAMMA	7/21/80	4	58	PNL	R.G. PARKHURST		«
PUREX	299-E24-104	DENSITY	7/23/80	3	58	PNL	R.G. PARKHURST		¢
PUREX	299-E24-104	NEUTRON	7/23/80	5	58	PNL	R.G. PARKHURST		∞
PUREX	299-E24-104	NAT. GAMMA	1/24/83	4	58	PNL	V.L. McGHAN	NG-001	«
PUREX	299-E24-104	NEUTRON	3/21/83	6	59	PNL	V.L. McGHAN	CGN 27U5A329	∞
PUREX	299-E24-105	NAT. GAMMA	7/21/80	4	58	PNL	R.G. PARKHURST		«
PUREX	299-E24-105	DENSITY	7/23/80	4	58	PNL	R.G. PARKHURST		¢
PUREX	299-E24-105	NEUTRON	7/23/80	5	58	PNL	R.G. PARKHURST		∞
PUREX	299-E24-105	NAT. GAMMA	1/24/83	4	59	PNL	V.L. McGHAN	NG-001	«
PUREX	299-E24-105	NEUTRON	3/22/83	6	59	PNL	V.L. McGHAN	CGN 27U5A329	∞
PUREX	299-E24-106	NAT. GAMMA	7/21/80	5	58	PNL	R.G. PARKHURST		«
PUREX	299-E24-106	NEUTRON	7/23/80	5	58	PNL	R.G. PARKHURST		∞
PUREX	299-E24-106	DENSITY	7/24/80	4	58	PNL	R.G. PARKHURST		¢
PUREX	299-E24-106	NAT. GAMMA	1/24/83	5	58	PNL	V.L. McGHAN	NG-001	«
PUREX	299-E24-106	NEUTRON	3/22/83	6	59	PNL	V.L. McGHAN	CGN 27U5A329	∞
PUREX	299-E24-107	NEUTRON	3/22/80	6	58	PNL	R.G. PARKHURST		«
PUREX	299-E24-107	NAT. GAMMA	7/21/80	4	58				
PUREX	299-E24-107	NEUTRON	7/23/80	5	58	PNL	R.G. PARKHURST		∞
PUREX	299-E24-107	DENSITY	7/24/80	4	58	PNL	R.G. PARKHURST		¢
PUREX	299-E24-107	NAT. GAMMA	1/24/83	5	59	PNL	V.L. McGHAN	NG-001	«
PUREX	299-E24-107	NEUTRON	3/22/83	6	58	PNL	V.L. McGHAN	CGN 27U5A329	∞

TABLE 1. GEOPHYSICAL LOGS FOR PUREX AAMS

AAMS	WELL	LOG RUN	DATE	TOP	BOTTOM	LOGGED BY	LOGGER	PROBE #	LOG LOCATION
PUREX	299-E24-108	NOT LOGGED							
PUREX	299-E24-109	NOT LOGGED							
PUREX	299-E24-110	NOT LOGGED							
PUREX	299-E24-112	NOT LOGGED							
PUREX	299-E24-113	NOT LOGGED							
PUREX	299-E24-121	NOT LOGGED							
PUREX	299-E24-122	NOT LOGGED							
PUREX	299-E24-123	NOT LOGGED							
PUREX	299-E24-160	NAT. GAMMA	3/4/86	1	217	PNL	E.J. JENSEN	CG 27A97	«
PUREX	299-E25-1	NAT. GAMMA	5/12/59	0	272	PNL	V.L. McGHAN		§
PUREX	299-E25-1	NAT. GAMMA	12/28/62	0	217	PNL	V.L. McGHAN		π
PUREX	299-E25-1	NAT. GAMMA	3/14/63	0	316	PNL	V.L. McGHAN		π
PUREX	299-E25-1	NAT. GAMMA	6/27/63	0	314	PNL	V.L. McGHAN		π
PUREX	299-E25-1	NAT. GAMMA	12/9/63	0	281	PNL	V.L. McGHAN		π
PUREX	299-E25-1	NAT. GAMMA	2/14/64	1	160	PNL	V.L. McGHAN		π
PUREX	299-E25-1	NAT. GAMMA	11/3/64	0	280	PNL	V.L. McGHAN		π
PUREX	299-E25-2	NAT. GAMMA	5/14/59	0	272	PNL	V.L. McGHAN		§
PUREX	299-E25-2	TEMP	2/8/62	273	371	PNL	V.L. McGHAN		£
PUREX	299-E25-2	TEMP	3/5/62	272	375	PNL	V.L. McGHAN		£
PUREX	299-E25-2	TEMP	4/30/62	273	375	PNL	V.L. McGHAN		£
PUREX	299-E25-2	TEMP	5/28/62	272	362	PNL	V.L. McGHAN		£
PUREX	299-E25-2	TEMP	7/27/62	272	363	PNL	V.L. McGHAN		£
PUREX	299-E25-2	TEMP	8/31/62	272	363	PNL	V.L. McGHAN		£
PUREX	299-E25-2	TEMP	11/6/62	273	363	PNL	V.L. McGHAN		£
PUREX	299-E25-2	TEMP	1/10/63	272	363	PNL	V.L. McGHAN		£
PUREX	299-E25-2	NAT. GAMMA	5/13/63	0	311				

TABLE 1. GEOPHYSICAL LOGS FOR PUREX AAMS

AAMS	WELL	LOG RUN	DATE	TOP	BOTTOM	LOGGED BY	LOGGER	PROBE #	LOG LOCATION
PUREX	299-E25-2	NAT. GAMMA	5/14/63	0	258	PNL	V.L. McGHAN		Ø
PUREX	299-E25-2	TEMP	8/5/63	272	363	PNL	V.L. McGHAN		£
PUREX	299-E25-2	TEMP	12/18/63	271	363	PNL	V.L. McGHAN		£
PUREX	299-E25-2	NEUTRON	7/12/65	0	269	PNL	V.L. McGHAN		√
PUREX	299-E25-2	TEMP	4/25/67	270	361	PNL	V.L. McGHAN		£
PUREX	299-E25-2	TEMP	3/20/68	269	364	PNL	V.L. McGHAN		£
PUREX	299-E25-2	NAT. GAMMA	4/25/68	0	364	PNL	V.L. McGHAN		Ø
PUREX	299-E25-2	TEMP	3/4/74	270	362	PNL	V.L. McGHAN		£
PUREX	299-E25-2	NAT. GAMMA	2/20/76	4	360	PNL	V.L. McGHAN		«
PUREX	299-E25-2	DENSITY	6/14/76	2	360	PNL	V.L. McGHAN		¢
PUREX	299-E25-2	NEUTRON	2/16/77	4	364	PNL	V.L. McGHAN		∞
PUREX	299-E25-2	NAT. GAMMA	12/30/81	5	366	PNL	V.L. McGHAN		«
PUREX	299-E25-2	NAT. GAMMA	6/20/84	3	359	PNL	E.J. JENSEN	CG 27A97	«
PUREX	299-E25-3	NAT. GAMMA	4/28/58	0	287	PNL	V.L. McGHAN		§
PUREX	299-E25-3	NAT. GAMMA	5/14/59	0	275	PNL	V.L. McGHAN		§
PUREX	299-E25-3	TEMP	2/8/62	280	310	PNL	V.L. McGHAN		£
PUREX	299-E25-3	TEMP	3/5/62	280	315	PNL	V.L. McGHAN		£
PUREX	299-E25-3	TEMP	4/30/62	280	315	PNL	V.L. McGHAN		£
PUREX	299-E25-3	TEMP	5/28/62	280	310	PNL	V.L. McGHAN		£
PUREX	299-E25-3	TEMP	8/31/62	280	310	PNL	V.L. McGHAN		£
PUREX	299-E25-3	TEMP	11/6/62	280	310	PNL	V.L. McGHAN		£
PUREX	299-E25-3	TEMP	1/10/63	283	309	PNL	V.L. McGHAN		£
PUREX	299-E25-3	NAT. GAMMA	5/13/63	0	310	PNL	V.L. McGHAN		Ø
PUREX	299-E25-3	TEMP	8/5/63	281	310	PNL	V.L. McGHAN		£
PUREX	299-E25-3	TEMP	12/18/63	283	311	PNL	V.L. McGHAN		£
PUREX	299-E25-3	NEUTRON	7/12/65	0	280	PNL	V.L. McGHAN		√
PUREX	299-E25-3	TEMP	4/26/67	282	310	PNL	V.L. McGHAN		£
PUREX	299-E25-3	TEMP	3/20/68	283	312	PNL	V.L. McGHAN		£
PUREX	299-E25-3	NAT. GAMMA	4/25/68	0	310	PNL	V.L. McGHAN		Ø
PUREX	299-E25-3	TEMP	2/1/74	287	313	PNL	V.L. McGHAN		£
PUREX	299-E25-3	NAT. GAMMA	2/20/76	0	306	PNL	V.L. McGHAN		«
PUREX	299-E25-3	DENSITY	6/14/76	3	311	PNL	V.L. McGHAN		¢
PUREX	299-E25-3	NEUTRON	1/21/77	4	310	PNL	V.L. McGHAN		∞
PUREX	299-E25-3	NAT. GAMMA	12/30/81	5	310	PNL	V.L. McGHAN		«
PUREX	299-E25-3	NAT. GAMMA	7/27/84	2	307	PNL	E.J. JENSEN	CG 27A97	«

TABLE 1. GEOPHYSICAL LOGS FOR PUREX AAMS

AAMS	WELL	LOG RUN	DATE	TOP	BOTTOM	LOGGED BY	LOGGER	PROBE #	LOG LOCATION
PUREX	299-E25-3	NAT. GAMMA	7/13/87	3	306	PNL	V.L. McGHAN	NG-001	«
PUREX	299-E25-4	NAT. GAMMA	2/19/58	0	242	PNL	V.L. McGHAN		§
PUREX	299-E25-4	NAT. GAMMA	11/11/58	0	171	PNL	V.L. McGHAN		§
PUREX	299-E25-4	NAT. GAMMA	6/1/59	0	244	PNL	V.L. McGHAN		§
PUREX	299-E25-4	NAT. GAMMA	5/14/63	0	258	PNL	V.L. McGHAN		Ø
PUREX	299-E25-4	NEUTRON	7/12/65	0	251	PNL	V.L. McGHAN		√
PUREX	299-E25-4	TEMP	2/4/74	256	289	PNL	V.L. McGHAN		£
PUREX	299-E25-4	NAT. GAMMA	2/20/76	2	260	PNL	V.L. McGHAN		«
PUREX	299-E25-4	DENSITY	6/14/76	3	262	PNL	V.L. McGHAN		¢
PUREX	299-E25-4	NEUTRON	2/15/77	4	262	PNL	V.L. McGHAN		∞
PUREX	299-E25-4	NAT. GAMMA	9/30/82	4	262	PNL	V.L. McGHAN	NG-001	«
PUREX	299-E25-4	NEUTRON	9/30/82	7	262	PNL	V.L. McGHAN	CGN 27U5A329	∞
PUREX	299-E25-5	NAT. GAMMA	2/19/58	0	238	PNL	V.L. McGHAN		§
PUREX	299-E25-5	NAT. GAMMA	11/11/58	0	160	PNL	V.L. McGHAN		§
PUREX	299-E25-5	NAT. GAMMA	6/1/59	0	238	PNL	V.L. McGHAN		§
PUREX	299-E25-5	NAT. GAMMA	5/14/63	0	279	PNL	V.L. McGHAN		Ø
PUREX	299-E25-5	NEUTRON	7/12/65	0	250	PNL	V.L. McGHAN		√
PUREX	299-E25-5	NAT. GAMMA	4/30/76	3	275	PNL	V.L. McGHAN		«
PUREX	299-E25-5	DENSITY	6/14/76	3	275	PNL	V.L. McGHAN		¢
PUREX	299-E25-5	DENSITY	11/17/76	3	60	PNL	V.L. McGHAN		¶
PUREX	299-E25-5	NEUTRON	2/17/77	4	275	PNL	V.L. McGHAN		∞
PUREX	299-E25-5	NAT. GAMMA	9/30/82	6	275	PNL	V.L. McGHAN	NG-001	«
PUREX	299-E25-5	NEUTRON	9/30/82	7	275	PNL	V.L. McGHAN	CGN 27U5A329	∞
PUREX	299-E25-6	NAT. GAMMA	2/19/58	0	237	PNL	V.L. McGHAN		§
PUREX	299-E25-6	NAT. GAMMA	11/11/58	0	160	PNL	V.L. McGHAN		§
PUREX	299-E25-6	NAT. GAMMA	6/3/59	0	241	PNL	V.L. McGHAN		§
PUREX	299-E25-6	NAT. GAMMA	5/14/63	0	290	PNL	V.L. McGHAN		Ø
PUREX	299-E25-6	NEUTRON	7/12/65	0	252	PNL	V.L. McGHAN		√
PUREX	299-E25-6	NAT. GAMMA	4/25/68	0	290	PNL	V.L. McGHAN		Ø
PUREX	299-E25-6	NAT. GAMMA	4/30/76	4	274	PNL	V.L. McGHAN		«
PUREX	299-E25-6	DENSITY	6/15/76	3	274	PNL	V.L. McGHAN		¢
PUREX	299-E25-6	DENSITY	11/17/76	3	80	PNL	V.L. McGHAN		¶
PUREX	299-E25-6	NEUTRON	6/17/77	6	274	PNL	V.L. McGHAN		∞

TABLE 1. GEOPHYSICAL LOGS FOR PUREX AAMS

AAMS	WELL	LOG RUN	DATE	TOP	BOTTOM	LOGGED BY	LOGGER	PROBE #	LOG LOCATION
PUREX	299-E25-6	NAT. GAMMA	9/30/82	4	272	PNL	V.L. McGHAN	NG-001	«
PUREX	299-E25-6	NEUTRON	9/30/82	7	272	PNL	V.L. McGHAN	CGN 27U5A329	∞
PUREX	299-E25-7	NAT. GAMMA	2/19/58	0	236	PNL	V.L. McGHAN		§
PUREX	299-E25-7	NAT. GAMMA	11/11/58	0	163	PNL	V.L. McGHAN		§
PUREX	299-E25-7	NAT. GAMMA	12/12/58	0	256	PNL	V.L. McGHAN		§
PUREX	299-E25-7	NAT. GAMMA	6/1/59	0	239	PNL	V.L. McGHAN		§
PUREX	299-E25-7	NAT. GAMMA	5/14/63	0	285	PNL	V.L. McGHAN		Ø
PUREX	299-E25-7	NEUTRON	7/12/65	0	250	PNL	V.L. McGHAN		√
PUREX	299-E25-7	NAT. GAMMA	4/25/68	0	284	PNL	V.L. McGHAN		Ø
PUREX	299-E25-7	NAT. GAMMA	4/30/76	4	274	PNL	V.L. McGHAN		«
PUREX	299-E25-7	DENSITY	6/14/76	3	259	PNL	V.L. McGHAN		¢
PUREX	299-E25-7	NEUTRON	2/17/77	4	259	PNL	V.L. McGHAN		∞
PUREX	299-E25-7	NEUTRON	9/30/82	8	260	PNL	V.L. McGHAN	CGN 27U5A329	∞
PUREX	299-E25-7	NAT. GAMMA	9/30/82	4	272	PNL	V.L. McGHAN	NG-001	«
PUREX	299-E25-8	NAT. GAMMA	2/19/58	0	238	PNL	V.L. McGHAN		§
PUREX	299-E25-8	NAT. GAMMA	11/11/58	0	255	PNL	V.L. McGHAN		§
PUREX	299-E25-8	NAT. GAMMA	6/1/59	0	234	PNL	V.L. McGHAN		§
PUREX	299-E25-8	NAT. GAMMA	5/14/63	0	274	PNL	V.L. McGHAN		Ø
PUREX	299-E25-8	NEUTRON	7/12/65	0	252	PNL	V.L. McGHAN		√
PUREX	299-E25-8	NAT. GAMMA	4/25/68	0	272	PNL	V.L. McGHAN		Ø
PUREX	299-E25-8	NAT. GAMMA	4/30/76	4	269	PNL	V.L. McGHAN		«
PUREX	299-E25-8	DENSITY	6/14/76	2	268	PNL	V.L. McGHAN		¢
PUREX	299-E25-8	NEUTRON	2/17/77	5	270	PNL	V.L. McGHAN		∞
PUREX	299-E25-9	NAT. GAMMA	2/19/58	0	232	PNL	V.L. McGHAN		§
PUREX	299-E25-9	NAT. GAMMA	11/11/58	0	249	PNL	V.L. McGHAN		§
PUREX	299-E25-9	NAT. GAMMA	6/1/59	0	248	PNL	V.L. McGHAN		§
PUREX	299-E25-9	TEMP	3/6/62	252	289	PNL	V.L. McGHAN		£
PUREX	299-E25-9	TEMP	4/30/62	253	280	PNL	V.L. McGHAN		£
PUREX	299-E25-9	NAT. GAMMA	5/14/63	0	290	PNL	V.L. McGHAN		Ø
PUREX	299-E25-9	NEUTRON	7/12/65	0	249	PNL	V.L. McGHAN		√
PUREX	299-E25-9	NAT. GAMMA	4/25/68	0	278	PNL	V.L. McGHAN		Ø
PUREX	299-E25-9	TEMP	2/4/74	251	276	PNL	V.L. McGHAN		£
PUREX	299-E25-9	NAT. GAMMA	2/20/76	2	257	PNL	V.L. McGHAN		«

TABLE 1. GEOPHYSICAL LOGS FOR PUREX AAMS

AAMS	WELL	LOG RUN	DATE	TOP	BOTTOM	LOGGED BY	LOGGER	PROBE #	LOG LOCATION
PUREX	299-E25-9	DENSITY	6/14/76	3	259	PNL	V.L. McGHAN		¢
PUREX	299-E25-9	NEUTRON	2/17/77	5	259	PNL	V.L. McGHAN		∞
PUREX	299-E25-9	NAT. GAMMA	9/29/82	5	258	PNL	V.L. McGHAN	NG-001	«
PUREX	299-E25-9	NEUTRON	9/29/82	6	258	PNL	V.L. McGHAN	CGN 27U5A329	∞
PUREX	299-E25-10	NAT. GAMMA	2/12/58	1	258	PNL	V.L. McGHAN		§
PUREX	299-E25-10	NAT. GAMMA	6/3/59	0	228	PNL	V.L. McGHAN		§
PUREX	299-E25-10	TEMP	2/8/62	254	293	PNL	V.L. McGHAN		£
PUREX	299-E25-10	TEMP	3/6/62	254	288	PNL	V.L. McGHAN		£
PUREX	299-E25-10	TEMP	4/30/62	254	280	PNL	V.L. McGHAN		£
PUREX	299-E25-10	TEMP	5/28/62	254	287	PNL	V.L. McGHAN		£
PUREX	299-E25-10	TEMP	11/6/62	255	287	PNL	V.L. McGHAN		£
PUREX	299-E25-10	NAT. GAMMA	5/14/63	0	286	PNL	V.L. McGHAN		Ø
PUREX	299-E25-10	TEMP	8/5/63	252	286	PNL	V.L. McGHAN		£
PUREX	299-E25-10	NEUTRON	7/12/65	0	250	PNL	V.L. McGHAN		√
PUREX	299-E25-10	TEMP	3/4/74	251	280	PNL	V.L. McGHAN		£
PUREX	299-E25-10	NAT. GAMMA	12/3/76	3	286	PNL	V.L. McGHAN		«
PUREX	299-E25-11	NAT. GAMMA	5/13/63	0	338	PNL	V.L. McGHAN		Ø
PUREX	299-E25-11	NEUTRON	6/25/65	0	273	PNL	V.L. McGHAN		√
PUREX	299-E25-11	NAT. GAMMA	6/24/68	0	310	PNL	V.L. McGHAN		Ø
PUREX	299-E25-11	TEMP	2/4/74	277	308	PNL	V.L. McGHAN		£
PUREX	299-E25-11	NAT. GAMMA	2/20/76	3	306	PNL	V.L. McGHAN		«
PUREX	299-E25-11	DENSITY	6/14/76	7	306	PNL	V.L. McGHAN		¢
PUREX	299-E25-11	NEUTRON	1/21/77	3	307	PNL	V.L. McGHAN		∞
PUREX	299-E25-11	NAT. GAMMA	9/28/82	5	307	PNL	V.L. McGHAN	NG-001	«
PUREX	299-E25-11	NEUTRON	9/28/82	7	307	PNL	V.L. McGHAN	CGN 27U5A329	∞
PUREX	299-E25-12	NAT. GAMMA	5/13/63	0	338	PNL	V.L. McGHAN		Ø
PUREX	299-E25-12	NEUTRON	6/25/65	0	273	PNL	V.L. McGHAN		√
PUREX	299-E25-12	NAT. GAMMA	4/25/68	1	335	PNL	V.L. McGHAN		Ø
PUREX	299-E25-12	TEMP	2/4/74	278	334	PNL	V.L. McGHAN		£
PUREX	299-E25-12	NAT. GAMMA	4/29/76	4	337	PNL	V.L. McGHAN		«
PUREX	299-E25-12	DENSITY	6/14/76	3	334	PNL	V.L. McGHAN		¢
PUREX	299-E25-12	NEUTRON	1/21/77	4	334	PNL	V.L. McGHAN		∞
PUREX	299-E25-12	NAT. GAMMA	8/20/82	3	333	PNL	V.L. McGHAN	NG-001	«

TABLE 1. GEOPHYSICAL LOGS FOR PUREX AAMS

AAMS	WELL	LOG RUN	DATE	TOP	BOTTOM	LOGGED BY	LOGGER	PROBE #	LOG LOCATION
PUREX	299-E25-12	NEUTRON	8/20/82	6	333	PNL	V.L. McGHAN	CGN 27U5A329	∞
PUREX	299-E25-13	NOT LOGGED							
PUREX	299-E25-14	NAT. GAMMA	2/9/67	0	202	PNL	V.L. McGHAN		Ø
PUREX	299-E25-14	NEUTRON	2/9/67	0	202	PNL	V.L. McGHAN		√
PUREX	299-E25-14	NAT. GAMMA	4/30/76	3	204	PNL	V.L. McGHAN		«
PUREX	299-E25-14	DENSITY	6/15/76	2	204	PNL	V.L. McGHAN		¢
PUREX	299-E25-14	DENSITY	11/17/76	4	130	PNL	V.L. McGHAN		¶
PUREX	299-E25-14	NEUTRON	2/17/77	3	202	PNL	V.L. McGHAN		∞
PUREX	299-E25-14	NAT. GAMMA	9/30/82	6	190	PNL	V.L. McGHAN	NG-001	«
PUREX	299-E25-14	NEUTRON	9/30/82	6	190	PNL	V.L. McGHAN	CGN 27U5A329	∞
PUREX	299-E25-15	NOT LOGGED							
PUREX	299-E25-16	NOT LOGGED							
PUREX	299-E25-17	NAT. GAMMA	12/3/76	4	292	PNL	V.L. McGHAN		«
PUREX	299-E25-17	NEUTRON	1/21/77	5	292	PNL	V.L. McGHAN		∞
PUREX	299-E25-17	NEUTRON	2/15/77	5	292	PNL	V.L. McGHAN		∞
PUREX	299-E25-17	NEUTRON	2/28/77	4	292	PNL	V.L. McGHAN		∞
PUREX	299-E25-17	NEUTRON	3/22/77	5	292	PNL	V.L. McGHAN		∞
PUREX	299-E25-17	NAT. GAMMA	8/20/82	5	292	PNL	V.L. McGHAN	NG-001	«
PUREX	299-E25-17	NEUTRON	8/20/82	7	292	PNL	V.L. McGHAN	CGN 27U5A329	∞
PUREX	299-E25-18	NAT. GAMMA	12/3/76	4	291	PNL	V.L. McGHAN		«
PUREX	299-E25-18	NEUTRON	1/21/77	4	289	PNL	V.L. McGHAN		∞
PUREX	299-E25-18	NEUTRON	2/15/77	4	290	PNL	V.L. McGHAN		∞
PUREX	299-E25-18	NEUTRON	2/28/77	4	291	PNL	V.L. McGHAN		∞
PUREX	299-E25-18	NEUTRON	3/22/77	4	290	PNL	V.L. McGHAN		∞
PUREX	299-E25-18	NAT. GAMMA	8/20/82	4	291	PNL	V.L. McGHAN	NG-001	«
PUREX	299-E25-18	NEUTRON	8/20/82	6	291	PNL	V.L. McGHAN	CGN 27U5A329	∞
PUREX	299-E25-19	NAT. GAMMA	12/3/76	4	287	PNL	V.L. McGHAN		«
PUREX	299-E25-19	NEUTRON	1/21/77	4	287	PNL	V.L. McGHAN		∞
PUREX	299-E25-19	NEUTRON	2/15/77	4	287	PNL	V.L. McGHAN		∞

TABLE 1. GEOPHYSICAL LOGS FOR PUREX AAMS

9413204.0239

AAMS	WELL	LOG RUN	DATE	TOP	BOTTOM	LOGGED BY	LOGGER	PROBE #	LOG LOCATION
PUREX	299-E25-19	NEUTRON	2/28/77	4	287	PNL	V.L. McGHAN		∞
PUREX	299-E25-19	NEUTRON	3/22/77	4	287	PNL	V.L. McGHAN		∞
PUREX	299-E25-19	NAT. GAMMA	9/29/82	5	284	PNL	V.L. McGHAN	NG-001	«
PUREX	299-E25-19	NEUTRON	9/29/82	7	287	PNL	V.L. McGHAN	CGN 27U5A329	∞
PUREX	299-E25-20	NAT. GAMMA	12/3/76	4	294	PNL	V.L. McGHAN		«
PUREX	299-E25-20	NEUTRON	1/21/77	4	294	PNL	V.L. McGHAN		∞
PUREX	299-E25-20	NEUTRON	2/15/77	4	294	PNL	V.L. McGHAN		∞
PUREX	299-E25-20	NEUTRON	2/28/77	4	294	PNL	V.L. McGHAN		∞
PUREX	299-E25-20	NEUTRON	3/22/77	4	294	PNL	V.L. McGHAN		∞
PUREX	299-E25-20	NAT. GAMMA	9/29/82	5	291	PNL	V.L. McGHAN	NG-001	«
PUREX	299-E25-20	NEUTRON	9/29/82	6	291	PNL	V.L. McGHAN	CGN 27U5A329	∞
PUREX	299-E25-21	NOT LOGGED							
PUREX	299-E25-22	NOT LOGGED							
PUREX	299-E25-23	NOT LOGGED							
PUREX	299-E25-24	NOT LOGGED							
PUREX	299-E25-25	NAT. GAMMA	4/25/85	3	288	PNL	E.J. JENSEN	CG 27A97	«
PUREX	299-E25-25	DENSITY	4/25/85	4	288	PNL	E.J. JENSEN	GG-001	¢
PUREX	299-E25-25	NEUTRON	4/25/85	2	289	PNL	E.J. JENSEN	CN 27U5A7	∞
PUREX	299-E25-26	NAT. GAMMA	4/25/85	3	289	PNL	E.J. JENSEN	CG 27A97	«
PUREX	299-E25-26	NEUTRON	4/25/85	4	289	PNL	E.J. JENSEN	CN 27U5A7	∞
PUREX	299-E25-26	DENSITY	4/25/85	2	287	PNL	E.J. JENSEN	GG-001	¢
PUREX	299-E25-27	NAT. GAMMA	6/17/85	2	292	PNL	E.J. JENSEN	CG 27A97	«
PUREX	299-E25-27	NEUTRON	6/17/85	2	292	PNL	E.J. JENSEN	CN 27U5A7	∞
PUREX	299-E25-27	DENSITY	6/17/85	1	250	PNL	E.J. JENSEN	GG-001	¢
PUREX	299-E25-27	NAT. GAMMA	8/20/86	0	292	PNL	E.J. JENSEN	CG 27A97	«
PUREX	299-E25-27	NEUTRON	8/20/86	0	291	PNL	E.J. JENSEN	CN 27U5A7	∞
PUREX	299-E25-28	NAT. GAMMA	3/25/86	1	334	PNL	E.J. JENSEN	CG 27A97	«

9413204.0240

TABLE 1. GEOPHYSICAL LOGS FOR PUREX AAMS

AAMS	WELL	LOG RUN	DATE	TOP	BOTTOM	LOGGED BY	LOGGER	PROBE #	LOG LOCATION
PUREX	299-E25-28	NEUTRON	3/25/86	3	331	PNL	R. HANNIGAN	CN 27U5A7	∞
PUREX	299-E25-28	DENSITY	4/15/86	3	333	PNL	E.J. JENSEN	GG-001	¢
PUREX	299-E25-28	NAT. GAMMA	4/15/86	1	335	PNL	E.J. JENSEN	CG 27A97	"
PUREX	299-E25-28	NAT. GAMMA	4/15/86	2	335	PNL	E.J. JENSEN	CG 27A97	"
PUREX	299-E25-28	NEUTRON	4/15/86	4	331	PNL	E.J. JENSEN	CN 27U5A7	∞
PUREX	299-E25-29	NOT LOGGED							
PUREX	299-E25-30	NOT LOGGED							
PUREX	299-E25-31	NOT LOGGED							
PUREX	299-E25-32	NAT. GAMMA	1/25/88	0	351	PNL	V.L. McGHAN	CG 27A97	WHC
PUREX	299-E25-32	NEUTRON	1/25/88	0	350	PNL	V.L. McGHAN		WHC
PUREX	299-E25-32	DENSITY	1/25/88	0	351	PNL	V.L. McGHAN	GG-48	WHC
PUREX	299-E25-33	NAT. GAMMA	1/8/88	2	400	PNL	V.L. McGHAN	CG 27A97	WHC
PUREX	299-E25-33	NEUTRON	1/8/88	3	399	PNL	V.L. McGHAN		WHC
PUREX	299-E25-33	DENSITY	1/8/88	0	397	PNL	V.L. McGHAN	GG-48	WHC
PUREX	299-E25-34	NOT LOGGED							
PUREX	299-E25-35	NAT. GAMMA	5/31/88	2	280	PNL	V.L. McGHAN	CG 27A97	"
PUREX	299-E25-35	NEUTRON	5/31/88	4	279	PNL	V.L. McGHAN	CGN 27U5A329	∞
PUREX	299-E25-35	DENSITY	5/31/88	1	279	PNL	V.L. McGHAN	GG-48	¢
PUREX	299-E25-36	NAT. GAMMA	8/2/88	2	317	PNL	V.L. McGHAN	CG 27A97	"
PUREX	299-E25-36	NEUTRON	8/2/88	2	317	PNL	V.L. McGHAN	CGN 27U5A329	∞
PUREX	299-E25-36	DENSITY	8/2/88	1	316	PNL	V.L. McGHAN	GG-48	¢
PUREX	299-E25-37	NAT. GAMMA	6/28/89	3	152	PNL	V.L. McGHAN	CG 27A97	∞
PUREX	299-E25-37	NAT. GAMMA	7/14/89	120	279	PNL	V.L. McGHAN	CG 27A97	∞
PUREX	299-E25-38	NAT. GAMMA	7/5/89	0	283	PNL	V.L. McGHAN	CG 27A97	∞
PUREX	299-E25-39	GROSS GAMM	8/23/90	3.8	158.7	PNL	A.W. PEARSON	CG 27A97	∞, WHC

TABLE 1. GEOPHYSICAL LOGS FOR PUREX AAMS

AAMS	WELL	LOG RUN	DATE	TOP	BOTTOM	LOGGED BY	LOGGER	PROBE #	LOG LOCATION
PUREX	299-E25-39	GROSS GAMM	9/11/90	150	204.1	PNL	A.W. PEARSON	CG 27A97	ce, WHC
PUREX	299-E25-39	GROSS GAMM	9/21/90	200	281.1	PNL	A.W. PEARSON	CG 27A97	ce, WHC
PUREX	299-E25-40	NAT. GAMMA	8/15/89	4	148	PNL	V.L. McGHAN	CG 27A97	ce
PUREX	299-E25-40	NAT. GAMMA	8/24/89	110	274	PNL	V.L. McGHAN	CG 27A97	ce
PUREX	299-E25-41	NAT. GAMMA	8/15/89	0	130	PNL	V.L. McGHAN	CG 27A97	ce
PUREX	299-E25-41	NAT. GAMMA	8/24/89	100	276	PNL	V.L. McGHAN	CG 27A97	ce
PUREX	299-E25-52	NOT LOGGED							
PUREX	299-E25-53	NAT. GAMMA	5/5/76	5	141	PNL	V.L. McGHAN		"
PUREX	299-E25-53	NAT. GAMMA	8/3/84	2	150	PNL	E.J. JENSEN	CG 27A97	"
PUREX	299-E25-53	NAT. GAMMA	9/23/86	2	148	PNL	E.J. JENSEN	NG-001	"
PUREX	299-E25-53	NAT. GAMMA	8/12/87	3	148	PNL	V.L. McGHAN	NG-001	"
PUREX	299-E25-54	NAT. GAMMA	12/3/76	4	149	PNL	V.L. McGHAN		"
PUREX	299-E25-54	NAT. GAMMA	6/20/84	4	150	PNL	E.J. JENSEN	CG 27A97	"
PUREX	299-E25-54	NAT. GAMMA	9/23/86	3	148	PNL	E.J. JENSEN	NG-001	"
PUREX	299-E25-55	NAT. GAMMA	12/28/62	1	150	PNL	V.L. McGHAN		π
PUREX	299-E25-55	NAT. GAMMA	3/15/63	0	150	PNL	V.L. McGHAN		π
PUREX	299-E25-55	NAT. GAMMA	6/27/63	0	147	PNL	V.L. McGHAN		π
PUREX	299-E25-55	NAT. GAMMA	12/9/63	0	147	PNL	V.L. McGHAN		π
PUREX	299-E25-55	NAT. GAMMA	2/4/64	0	150	PNL	V.L. McGHAN		π
PUREX	299-E25-55	NAT. GAMMA	2/14/64	0	149	PNL	V.L. McGHAN		π
PUREX	299-E25-55	NAT. GAMMA	11/3/64	0	149	PNL	V.L. McGHAN		π
PUREX	299-E25-56	NAT. GAMMA	12/28/62	0	149	PNL	V.L. McGHAN		π
PUREX	299-E25-56	NAT. GAMMA	3/14/63	0	150	PNL	V.L. McGHAN		π
PUREX	299-E25-56	NAT. GAMMA	4/12/63	0	149	PNL	V.L. McGHAN		π
PUREX	299-E25-56	NAT. GAMMA	6/27/63	0	149	PNL	V.L. McGHAN		π
PUREX	299-E25-56	NAT. GAMMA	12/7/63	0	149	PNL	V.L. McGHAN		π
PUREX	299-E25-56	NAT. GAMMA	2/4/64	1	149	PNL	V.L. McGHAN		π
PUREX	299-E25-56	NAT. GAMMA	2/14/64	0	149	PNL	V.L. McGHAN		π
PUREX	299-E25-56	NAT. GAMMA	3/27/64	0	149	PNL	V.L. McGHAN		π

TABLE 1. GEOPHYSICAL LOGS FOR PUREX AAMS

AAMS	WELL	LOG RUN	DATE	TOP	BOTTOM	LOGGED BY	LOGGER	PROBE #	LOG LOCATION
PUREX	299-E25-56	NAT. GAMMA	4/22/64	0	149	PNL	V.L. McGHAN		π
PUREX	299-E25-56	NAT. GAMMA	11/3/64	0	130	PNL	V.L. McGHAN		π
PUREX	299-E25-57	NAT. GAMMA	12/28/62	0	150	PNL	V.L. McGHAN		π
PUREX	299-E25-57	NAT. GAMMA	3/14/63	0	150	PNL	V.L. McGHAN		π
PUREX	299-E25-57	NAT. GAMMA	6/27/63	0	150	PNL	V.L. McGHAN		π
PUREX	299-E25-57	NAT. GAMMA	12/7/63	0	150	PNL	V.L. McGHAN		π
PUREX	299-E25-57	NAT. GAMMA	2/14/64	0	150	PNL	V.L. McGHAN		π
PUREX	299-E25-58	NAT. GAMMA	12/28/62	1	152	PNL	V.L. McGHAN		π
PUREX	299-E25-58	NAT. GAMMA	3/15/63	0	147	PNL	V.L. McGHAN		π
PUREX	299-E25-58	NAT. GAMMA	6/27/63	0	148	PNL	V.L. McGHAN		π
PUREX	299-E25-58	NAT. GAMMA	12/7/63	2	149	PNL	V.L. McGHAN		π
PUREX	299-E25-58	NAT. GAMMA	11/3/64	0	149	PNL	V.L. McGHAN		π
PUREX	299-E25-61	NAT. GAMMA	12/29/62	0	74	PNL	V.L. McGHAN		π
PUREX	299-E25-61	NAT. GAMMA	3/18/63	0	74	PNL	V.L. McGHAN		π
PUREX	299-E25-61	NAT. GAMMA	6/28/63	0	74	PNL	V.L. McGHAN		π
PUREX	299-E25-61	NAT. GAMMA	12/7/63	0	74	PNL	V.L. McGHAN		π
PUREX	299-E25-61	NAT. GAMMA	1/27/64	0	74	PNL	V.L. McGHAN		π
PUREX	299-E25-61	NAT. GAMMA	2/13/64	0	74	PNL	V.L. McGHAN		π
PUREX	299-E25-61	NAT. GAMMA	11/3/64	0	74	PNL	V.L. McGHAN		π
PUREX	299-E25-62	NAT. GAMMA	12/28/62	0	74	PNL	V.L. McGHAN		π
PUREX	299-E25-62	NAT. GAMMA	2/7/63	0	74	PNL	V.L. McGHAN		π
PUREX	299-E25-62	NAT. GAMMA	3/16/63	0	74	PNL	V.L. McGHAN		π
PUREX	299-E25-62	NAT. GAMMA	3/28/63	0	74	PNL	V.L. McGHAN		π
PUREX	299-E25-62	NAT. GAMMA	4/12/63	0	74	PNL	V.L. McGHAN		π
PUREX	299-E25-62	NAT. GAMMA	6/28/63	0	74	PNL	V.L. McGHAN		π
PUREX	299-E25-62	NAT. GAMMA	10/22/63	0	74	PNL	V.L. McGHAN		π
PUREX	299-E25-62	NAT. GAMMA	12/7/63	0	74	PNL	V.L. McGHAN		π
PUREX	299-E25-62	NAT. GAMMA	1/27/64	0	74	PNL	V.L. McGHAN		π
PUREX	299-E25-62	NAT. GAMMA	2/4/64	0	74	PNL	V.L. McGHAN		π
PUREX	299-E25-62	NAT. GAMMA	2/13/64	0	74	PNL	V.L. McGHAN		π
PUREX	299-E25-62	NAT. GAMMA	3/10/64	0	74	PNL	V.L. McGHAN		π
PUREX	299-E25-62	NAT. GAMMA	3/18/64	0	74	PNL	V.L. McGHAN		π

9413204.0243

TABLE 1. GEOPHYSICAL LOGS FOR PUREX AAMS

AAMS	WELL	LOG RUN	DATE	TOP	BOTTOM	LOGGED BY	LOGGER	PROBE #	LOG LOCATION
PUREX	299-E25-62	NAT. GAMMA	3/27/64	0	74	PNL	V.L. McGHAN		π
PUREX	299-E25-62	NAT. GAMMA	3/31/64	0	74	PNL	V.L. McGHAN		π
PUREX	299-E25-62	NAT. GAMMA	4/22/64	0	74	PNL	V.L. McGHAN		π
PUREX	299-E25-62	NAT. GAMMA	5/7/64	0	74	PNL	V.L. McGHAN		π
PUREX	299-E25-62	NAT. GAMMA	11/3/64	0	74	PNL	V.L. McGHAN		π
PUREX	299-E25-63	NAT. GAMMA	12/28/62	0	75	PNL	V.L. McGHAN		π
PUREX	299-E25-63	NAT. GAMMA	3/16/63	0	75	PNL	V.L. McGHAN		π
PUREX	299-E25-63	NAT. GAMMA	6/28/63	0	75	PNL	V.L. McGHAN		π
PUREX	299-E25-63	NAT. GAMMA	12/7/63	0	75	PNL	V.L. McGHAN		π
PUREX	299-E25-63	NAT. GAMMA	1/27/64	0	75	PNL	V.L. McGHAN		π
PUREX	299-E25-63	NAT. GAMMA	2/4/64	0	75	PNL	V.L. McGHAN		π
PUREX	299-E25-63	NAT. GAMMA	2/13/64	0	75	PNL	V.L. McGHAN		π
PUREX	299-E25-63	NAT. GAMMA	3/27/64	0	75	PNL	V.L. McGHAN		π
PUREX	299-E25-63	NAT. GAMMA	4/22/64	0	75	PNL	V.L. McGHAN		π
PUREX	299-E25-63	NAT. GAMMA	5/7/64	0	75	PNL	V.L. McGHAN		π
PUREX	299-E25-63	NAT. GAMMA	11/3/64	0	75	PNL	V.L. McGHAN		π
PUREX	299-E25-66	NAT. GAMMA	12/29/62	0	76	PNL	V.L. McGHAN		π
PUREX	299-E25-66	NAT. GAMMA	3/18/63	0	76	PNL	V.L. McGHAN		π
PUREX	299-E25-66	NAT. GAMMA	4/12/63	0	76	PNL	V.L. McGHAN		π
PUREX	299-E25-66	NAT. GAMMA	6/28/63	0	76	PNL	V.L. McGHAN		π
PUREX	299-E25-66	NAT. GAMMA	12/7/63	0	76	PNL	V.L. McGHAN		π
PUREX	299-E25-66	NAT. GAMMA	1/27/64	0	75	PNL	V.L. McGHAN		π
PUREX	299-E25-66	NAT. GAMMA	2/4/64	0	76	PNL	V.L. McGHAN		π
PUREX	299-E25-66	NAT. GAMMA	2/13/64	0	76	PNL	V.L. McGHAN		π
PUREX	299-E25-66	NAT. GAMMA	3/10/64	0	76	PNL	V.L. McGHAN		π
PUREX	299-E25-66	NAT. GAMMA	3/18/64	0	76	PNL	V.L. McGHAN		π
PUREX	299-E25-66	NAT. GAMMA	3/27/64	0	76	PNL	V.L. McGHAN		π
PUREX	299-E25-66	NAT. GAMMA	3/31/64	0	76	PNL	V.L. McGHAN		π
PUREX	299-E25-66	NAT. GAMMA	4/22/64	0	76	PNL	V.L. McGHAN		π
PUREX	299-E25-66	NAT. GAMMA	5/7/64	0	76	PNL	V.L. McGHAN		π
PUREX	299-E25-66	NAT. GAMMA	11/3/64	0	76	PNL	V.L. McGHAN		π
PUREX	299-E25-67	NAT. GAMMA	12/29/62	0	76	PNL	V.L. McGHAN		π
PUREX	299-E25-67	NAT. GAMMA	3/18/63	0	76	PNL	V.L. McGHAN		π

TABLE 1. GEOPHYSICAL LOGS FOR PUREX AAMS

AAMS	WELL	LOG RUN	DATE	TOP	BOTTOM	LOGGED BY	LOGGER	PROBE #	LOG LOCATION
PUREX	299-E25-67	NAT. GAMMA	4/12/63	0	76	PNL	V.L. McGHAN		π
PUREX	299-E25-67	NAT. GAMMA	6/28/63	0	76	PNL	V.L. McGHAN		π
PUREX	299-E25-67	NAT. GAMMA	12/7/63	0	76	PNL	V.L. McGHAN		π
PUREX	299-E25-67	NAT. GAMMA	12/9/63	0	76	PNL	V.L. McGHAN		π
PUREX	299-E25-67	NAT. GAMMA	1/27/64	0	76	PNL	V.L. McGHAN		π
PUREX	299-E25-67	NAT. GAMMA	2/4/64	0	76	PNL	V.L. McGHAN		π
PUREX	299-E25-67	NAT. GAMMA	2/13/64	0	76	PNL	V.L. McGHAN		π
PUREX	299-E25-67	NAT. GAMMA	2/20/64	0	76	PNL	V.L. McGHAN		π
PUREX	299-E25-67	NAT. GAMMA	3/10/64	0	76	PNL	V.L. McGHAN		π
PUREX	299-E25-67	NAT. GAMMA	3/18/64	0	76	PNL	V.L. McGHAN		LOG MISSING
PUREX	299-E25-67	NAT. GAMMA	3/27/64	0	76	PNL	V.L. McGHAN		LOG MISSING
PUREX	299-E25-67	NAT. GAMMA	3/31/64	0	76	PNL	V.L. McGHAN		LOG MISSING
PUREX	299-E25-67	NAT. GAMMA	4/22/64	0	76	PNL	V.L. McGHAN		LOG MISSING
PUREX	299-E25-67	NAT. GAMMA	5/7/64	0	76	PNL	V.L. McGHAN		LOG MISSING
PUREX	299-E25-67	NAT. GAMMA	11/3/64	0	76	PNL	V.L. McGHAN		LOG MISSING
PUREX	299-E25-68	NAT. GAMMA	12/29/62	0	76	PNL	V.L. McGHAN		π
PUREX	299-E25-68	NAT. GAMMA	3/18/63	0	75	PNL	V.L. McGHAN		π
PUREX	299-E25-68	NAT. GAMMA	4/12/63	0	75	PNL	V.L. McGHAN		π
PUREX	299-E25-68	NAT. GAMMA	6/28/63	0	75	PNL	V.L. McGHAN		π
PUREX	299-E25-68	NAT. GAMMA	12/7/63	0	75	PNL	V.L. McGHAN		π
PUREX	299-E25-68	NAT. GAMMA	12/9/63	0	75	PNL	V.L. McGHAN		π
PUREX	299-E25-68	NAT. GAMMA	1/27/64	0	75	PNL	V.L. McGHAN		π
PUREX	299-E25-68	NAT. GAMMA	2/4/64	0	75	PNL	V.L. McGHAN		π
PUREX	299-E25-68	NAT. GAMMA	2/13/64	0	75	PNL	V.L. McGHAN		π
PUREX	299-E25-68	NAT. GAMMA	3/10/64	0	75	PNL	V.L. McGHAN		π
PUREX	299-E25-68	NAT. GAMMA	3/18/64	0	75	PNL	V.L. McGHAN		π
PUREX	299-E25-68	NAT. GAMMA	3/27/64	0	75	PNL	V.L. McGHAN		π
PUREX	299-E25-68	NAT. GAMMA	4/1/64	0	75	PNL	V.L. McGHAN		π
PUREX	299-E25-68	NAT. GAMMA	4/22/64	0	75	PNL	V.L. McGHAN		π
PUREX	299-E25-68	NAT. GAMMA	8/28/64	0	75	PNL	V.L. McGHAN		π
PUREX	299-E25-68	NAT. GAMMA	9/16/64	0	75	PNL	V.L. McGHAN		π
PUREX	299-E25-68	NAT. GAMMA	11/2/64	0	75	PNL	V.L. McGHAN		π
PUREX	299-E25-68	NAT. GAMMA	1/20/65	0	75	PNL	V.L. McGHAN		π
PUREX	299-E25-69	NAT. GAMMA	3/21/63	0	75	PNL	V.L. McGHAN		π

TABLE 1. GEOPHYSICAL LOGS FOR PUREX AAMS

9413204.0245

AAMS	WELL	LOG RUN	DATE	TOP	BOTTOM	LOGGED BY	LOGGER	PROBE #	LOG LOCATION
PUREX	299-E25-69	NAT. GAMMA	3/28/63	0	75	PNL	V.L. McGHAN		π
PUREX	299-E25-69	NAT. GAMMA	4/12/63	0	75	PNL	V.L. McGHAN		π
PUREX	299-E25-69	NAT. GAMMA	6/28/63	0	75	PNL	V.L. McGHAN		π
PUREX	299-E25-69	NAT. GAMMA	10/22/63	0	75	PNL	V.L. McGHAN		π
PUREX	299-E25-69	NAT. GAMMA	12/7/63	0	75	PNL	V.L. McGHAN		π
PUREX	299-E25-69	NAT. GAMMA	12/9/63	0	75	PNL	V.L. McGHAN		π
PUREX	299-E25-69	NAT. GAMMA	1/27/64	0	75	PNL	V.L. McGHAN		π
PUREX	299-E25-69	NAT. GAMMA	2/4/64	0	75	PNL	V.L. McGHAN		π
PUREX	299-E25-69	NAT. GAMMA	2/13/64	0	75	PNL	V.L. McGHAN		π
PUREX	299-E25-69	NAT. GAMMA	3/10/64	0	75	PNL	V.L. McGHAN		π
PUREX	299-E25-69	NAT. GAMMA	3/18/64	0	75	PNL	V.L. McGHAN		π
PUREX	299-E25-69	NAT. GAMMA	3/27/64	0	75	PNL	V.L. McGHAN		π
PUREX	299-E25-69	NAT. GAMMA	4/1/64	0	77	PNL	V.L. McGHAN		π
PUREX	299-E25-69	NAT. GAMMA	4/20/64	0	84	PNL	V.L. McGHAN		π
PUREX	299-E25-69	NAT. GAMMA	4/30/64	0	84	PNL	V.L. McGHAN		π
PUREX	299-E25-69	NAT. GAMMA	8/28/64	0	84	PNL	V.L. McGHAN		π
PUREX	299-E25-69	NAT. GAMMA	9/16/64	0	84	PNL	V.L. McGHAN		π
PUREX	299-E25-69	NAT. GAMMA	11/2/64	0	84	PNL	V.L. McGHAN		π
PUREX	299-E25-69	NAT. GAMMA	1/20/65	0	84	PNL	V.L. McGHAN		π
PUREX	299-E25-70	NAT. GAMMA	12/29/62	0	74	PNL	V.L. McGHAN		π
PUREX	299-E25-70	NAT. GAMMA	3/21/63	0	74	PNL	V.L. McGHAN		π
PUREX	299-E25-70	NAT. GAMMA	4/12/63	0	74	PNL	V.L. McGHAN		π
PUREX	299-E25-70	NAT. GAMMA	6/28/63	0	74	PNL	V.L. McGHAN		π
PUREX	299-E25-70	NAT. GAMMA	12/7/63	0	74	PNL	V.L. McGHAN		π
PUREX	299-E25-70	NAT. GAMMA	1/27/64	0	74	PNL	V.L. McGHAN		π
PUREX	299-E25-70	NAT. GAMMA	2/4/64	0	74	PNL	V.L. McGHAN		π
PUREX	299-E25-70	NAT. GAMMA	2/13/64	0	75	PNL	V.L. McGHAN		π
PUREX	299-E25-70	NAT. GAMMA	3/10/64	0	75	PNL	V.L. McGHAN		π
PUREX	299-E25-70	NAT. GAMMA	3/18/64	0	75	PNL	V.L. McGHAN		π
PUREX	299-E25-70	NAT. GAMMA	3/27/64	0	76	PNL	V.L. McGHAN		π
PUREX	299-E25-70	NAT. GAMMA	4/1/64	0	76	PNL	V.L. McGHAN		π
PUREX	299-E25-70	NAT. GAMMA	4/20/64	0	74	PNL	V.L. McGHAN		π
PUREX	299-E25-70	NAT. GAMMA	4/30/64	0	74	PNL	V.L. McGHAN		π
PUREX	299-E25-70	NAT. GAMMA	11/3/64	0	74	PNL	V.L. McGHAN		π

9413204.0246

TABLE 1. GEOPHYSICAL LOGS FOR PUREX AAMS

AAMS	WELL	LOG RUN	DATE	TOP	BOTTOM	LOGGED BY	LOGGER	PROBE #	LOG LOCATION
PUREX	299-E25-71	NAT. GAMMA	3/21/63	0	75	PNL	V.L. McGHAN		π
PUREX	299-E25-71	NAT. GAMMA	4/12/63	0	75	PNL	V.L. McGHAN		π
PUREX	299-E25-71	NAT. GAMMA	6/28/63	0	75	PNL	V.L. McGHAN		π
PUREX	299-E25-71	NAT. GAMMA	12/7/63	0	75	PNL	V.L. McGHAN		π
PUREX	299-E25-71	NAT. GAMMA	1/27/64	0	76	PNL	V.L. McGHAN		π
PUREX	299-E25-71	NAT. GAMMA	2/4/64	0	76	PNL	V.L. McGHAN		π
PUREX	299-E25-71	NAT. GAMMA	2/13/64	0	76	PNL	V.L. McGHAN		π
PUREX	299-E25-71	NAT. GAMMA	3/10/64	0	75	PNL	V.L. McGHAN		π
PUREX	299-E25-71	NAT. GAMMA	3/18/64	0	75	PNL	V.L. McGHAN		π
PUREX	299-E25-71	NAT. GAMMA	3/27/64	0	75	PNL	V.L. McGHAN		π
PUREX	299-E25-71	NAT. GAMMA	3/31/64	0	75	PNL	V.L. McGHAN		π
PUREX	299-E25-71	NAT. GAMMA	4/22/64	0	75	PNL	V.L. McGHAN		π
PUREX	299-E25-71	NAT. GAMMA	5/7/64	0	75	PNL	V.L. McGHAN		π
PUREX	299-E25-71	NAT. GAMMA	11/3/64	0	75	PNL	V.L. McGHAN		π
PUREX	299-E25-72	NAT. GAMMA	12/29/62	0	74	PNL	V.L. McGHAN		π
PUREX	299-E25-72	NAT. GAMMA	3/18/63	0	74	PNL	V.L. McGHAN		π
PUREX	299-E25-72	NAT. GAMMA	6/28/63	0	74	PNL	V.L. McGHAN		π
PUREX	299-E25-72	NAT. GAMMA	12/7/63	0	75	PNL	V.L. McGHAN		π
PUREX	299-E25-72	NAT. GAMMA	1/27/64	0	75	PNL	V.L. McGHAN		π
PUREX	299-E25-72	NAT. GAMMA	2/4/64	0	76	PNL	V.L. McGHAN		π
PUREX	299-E25-72	NAT. GAMMA	2/13/64	0	76	PNL	V.L. McGHAN		π
PUREX	299-E25-72	NAT. GAMMA	4/30/64	0	76	PNL	V.L. McGHAN		π
PUREX	299-E25-72	NAT. GAMMA	11/3/64	0	76	PNL	V.L. McGHAN		π
PUREX	299-E25-73	NAT. GAMMA	12/29/62	0	76	PNL	V.L. McGHAN		π
PUREX	299-E25-73	NAT. GAMMA	3/18/63	0	75	PNL	V.L. McGHAN		π
PUREX	299-E25-73	NAT. GAMMA	6/28/63	0	76	PNL	V.L. McGHAN		π
PUREX	299-E25-73	NAT. GAMMA	12/7/63	0	76	PNL	V.L. McGHAN		π
PUREX	299-E25-73	NAT. GAMMA	2/4/64	0	76	PNL	V.L. McGHAN		π
PUREX	299-E25-73	NAT. GAMMA	2/13/64	0	75	PNL	V.L. McGHAN		π
PUREX	299-E25-73	NAT. GAMMA	4/30/64	0	76	PNL	V.L. McGHAN		π
PUREX	299-E25-74	NAT. GAMMA	12/29/62	0	75	PNL	V.L. McGHAN		π
PUREX	299-E25-74	NAT. GAMMA	3/18/63	0	75	PNL	V.L. McGHAN		π
PUREX	299-E25-74	NAT. GAMMA	6/28/63	0	75	PNL	V.L. McGHAN		π

TABLE 1. GEOPHYSICAL LOGS FOR PUREX AAMS

AAMS	WELL	LOG RUN	DATE	TOP	BOTTOM	LOGGED BY	LOGGER	PROBE #	LOG LOCATION
PUREX	299-E25-74	NAT. GAMMA	12/7/63	0	75	PNL	V.L. McGHAN		π
PUREX	299-E25-74	NAT. GAMMA	2/4/63	0	75	PNL	V.L. McGHAN		π
PUREX	299-E25-74	NAT. GAMMA	2/13/64	0	75	PNL	V.L. McGHAN		π
PUREX	299-E25-74	NAT. GAMMA	4/30/64	0	75	PNL	V.L. McGHAN		π
PUREX	299-E25-74	NAT. GAMMA	11/2/64	0	75	PNL	V.L. McGHAN		π
PUREX	299-E25-75	NAT. GAMMA	12/29/62	0	76	PNL	V.L. McGHAN		π
PUREX	299-E25-75	NAT. GAMMA	3/21/63	0	76	PNL	V.L. McGHAN		π
PUREX	299-E25-75	NAT. GAMMA	6/28/63	0	76	PNL	V.L. McGHAN		π
PUREX	299-E25-75	NAT. GAMMA	12/7/63	0	76	PNL	V.L. McGHAN		π
PUREX	299-E25-75	NAT. GAMMA	2/4/64	0	76	PNL	V.L. McGHAN		π
PUREX	299-E25-75	NAT. GAMMA	2/13/64	0	76	PNL	V.L. McGHAN		π
PUREX	299-E25-75	NAT. GAMMA	4/1/64	0	76	PNL	V.L. McGHAN		π
PUREX	299-E25-75	NAT. GAMMA	4/22/64	0	76	PNL	V.L. McGHAN		π
PUREX	299-E25-75	NAT. GAMMA	4/30/64	0	76	PNL	V.L. McGHAN		π
PUREX	299-E25-75	NAT. GAMMA	5/22/64	0	76	PNL	V.L. McGHAN		π
PUREX	299-E25-75	NAT. GAMMA	11/2/64	0	76	PNL	V.L. McGHAN		π
PUREX	299-E25-75	NAT. GAMMA	9/2/65	0	76	PNL	V.L. McGHAN		π
PUREX	299-E25-76	NAT. GAMMA	12/28/62	0	74	PNL	V.L. McGHAN		π
PUREX	299-E25-76	NAT. GAMMA	2/7/63	0	74	PNL	V.L. McGHAN		π
PUREX	299-E25-76	NAT. GAMMA	#VALUE!	0	74	PNL	V.L. McGHAN		π
PUREX	299-E25-76	NAT. GAMMA	3/15/63	0	74	PNL	V.L. McGHAN		π
PUREX	299-E25-76	NAT. GAMMA	6/28/63	0	74	PNL	V.L. McGHAN		π
PUREX	299-E25-76	NAT. GAMMA	10/22/63	0	74	PNL	V.L. McGHAN		π
PUREX	299-E25-76	NAT. GAMMA	12/7/63	0	74	PNL	V.L. McGHAN		π
PUREX	299-E25-76	NAT. GAMMA	2/4/64	0	74	PNL	V.L. McGHAN		π
PUREX	299-E25-76	NAT. GAMMA	2/13/64	0	74	PNL	V.L. McGHAN		π
PUREX	299-E25-76	NAT. GAMMA	3/27/64	0	74	PNL	V.L. McGHAN		π
PUREX	299-E25-76	NAT. GAMMA	4/1/64	0	74	PNL	V.L. McGHAN		π
PUREX	299-E25-76	NAT. GAMMA	4/22/64	0	74	PNL	V.L. McGHAN		π
PUREX	299-E25-76	NAT. GAMMA	4/30/64	0	74	PNL	V.L. McGHAN		π
PUREX	299-E25-76	NAT. GAMMA	5/7/64	0	74	PNL	V.L. McGHAN		π
PUREX	299-E25-76	NAT. GAMMA	5/22/64	0	74	PNL	V.L. McGHAN		π
PUREX	299-E25-76	NAT. GAMMA	6/10/64	0	74	PNL	V.L. McGHAN		π
PUREX	299-E25-76	NAT. GAMMA	8/28/64	0	74	PNL	V.L. McGHAN		π

TABLE 1. GEOPHYSICAL LOGS FOR PUREX AAMS

AAMS	WELL	LOG RUN	DATE	TOP	BOTTOM	LOGGED BY	LOGGER	PROBE #	LOG LOCATION
PUREX	299-E25-76	NAT. GAMMA	9/16/64	0	74	PNL	V.L. McGHAN		π
PUREX	299-E25-76	NAT. GAMMA	10/21/64	0	74	PNL	V.L. McGHAN		π
PUREX	299-E25-76	NAT. GAMMA	11/2/64	0	74	PNL	V.L. McGHAN		π
PUREX	299-E25-76	NAT. GAMMA	1/20/65	0	74	PNL	V.L. McGHAN		π
PUREX	299-E25-77	NAT. GAMMA	3/15/63	0	73	PNL	V.L. McGHAN		π
PUREX	299-E25-77	NAT. GAMMA	6/28/63	0	73	PNL	V.L. McGHAN		π
PUREX	299-E25-77	NAT. GAMMA	12/9/63	0	73	PNL	V.L. McGHAN		π
PUREX	299-E25-77	NAT. GAMMA	2/4/64	0	73	PNL	V.L. McGHAN		π
PUREX	299-E25-77	NAT. GAMMA	2/14/64	0	73	PNL	V.L. McGHAN		π
PUREX	299-E25-77	NAT. GAMMA	3/31/64	0	73	PNL	V.L. McGHAN		π
PUREX	299-E25-77	NAT. GAMMA	4/22/64	0	73	PNL	V.L. McGHAN		π
PUREX	299-E25-77	NAT. GAMMA	9/16/64	0	73	PNL	V.L. McGHAN		π
PUREX	299-E25-77	NAT. GAMMA	11/3/64	0	73	PNL	V.L. McGHAN		π
PUREX	299-E25-78	NAT. GAMMA	12/28/62	0	75	PNL	V.L. McGHAN		π
PUREX	299-E25-78	NAT. GAMMA	2/7/63	0	75	PNL	V.L. McGHAN		π
PUREX	299-E25-78	NAT. GAMMA	3/15/63	0	75	PNL	V.L. McGHAN		π
PUREX	299-E25-78	NAT. GAMMA	3/29/63	0	75	PNL	V.L. McGHAN		π
PUREX	299-E25-78	NAT. GAMMA	7/1/63	0	75	PNL	V.L. McGHAN		π
PUREX	299-E25-78	NAT. GAMMA	10/22/63	0	75	PNL	V.L. McGHAN		π
PUREX	299-E25-78	NAT. GAMMA	12/7/63	0	75	PNL	V.L. McGHAN		π
PUREX	299-E25-78	NAT. GAMMA	2/14/64	0	75	PNL	V.L. McGHAN		π
PUREX	299-E25-78	NAT. GAMMA	3/27/64	0	75	PNL	V.L. McGHAN		π
PUREX	299-E25-78	NAT. GAMMA	4/1/64	0	75	PNL	V.L. McGHAN		π
PUREX	299-E25-78	NAT. GAMMA	4/22/64	0	75	PNL	V.L. McGHAN		π
PUREX	299-E25-78	NAT. GAMMA	4/30/64	0	75	PNL	V.L. McGHAN		π
PUREX	299-E25-78	NAT. GAMMA	5/7/64	0	75	PNL	V.L. McGHAN		π
PUREX	299-E25-78	NAT. GAMMA	5/22/64	0	75	PNL	V.L. McGHAN		π
PUREX	299-E25-78	NAT. GAMMA	5/22/64	0	75	PNL	V.L. McGHAN		π
PUREX	299-E25-78	NAT. GAMMA	6/10/64	0	75	PNL	V.L. McGHAN		π
PUREX	299-E25-78	NAT. GAMMA	8/28/64	0	75	PNL	V.L. McGHAN		π
PUREX	299-E25-78	NAT. GAMMA	9/16/64	0	75	PNL	V.L. McGHAN		π
PUREX	299-E25-78	NAT. GAMMA	10/21/64	0	75	PNL	V.L. McGHAN		π
PUREX	299-E25-78	NAT. GAMMA	11/2/64	0	75	PNL	V.L. McGHAN		π
PUREX	299-E25-78	NAT. GAMMA	11/5/64	0	75	PNL	V.L. McGHAN		π

TABLE 1. GEOPHYSICAL LOGS FOR PUREX AAMS

AAMS	WELL	LOG RUN	DATE	TOP	BOTTOM	LOGGED BY	LOGGER	PROBE #	LOG LOCATION
PUREX	299-E25-78	NAT. GAMMA	1/20/65	0	75	PNL	V.L. McGHAN		π
PUREX	299-E25-79	NAT. GAMMA	12/29/62	0	76	PNL	V.L. McGHAN		π
PUREX	299-E25-79	NAT. GAMMA	3/21/63	0	76	PNL	V.L. McGHAN		π
PUREX	299-E25-79	NAT. GAMMA	7/1/63	0	76	PNL	V.L. McGHAN		π
PUREX	299-E25-79	NAT. GAMMA	12/7/63	0	75	PNL	V.L. McGHAN		π
PUREX	299-E25-79	NAT. GAMMA	2/4/64	0	75	PNL	V.L. McGHAN		π
PUREX	299-E25-79	NAT. GAMMA	2/14/64	0	75	PNL	V.L. McGHAN		π
PUREX	299-E25-79	NAT. GAMMA	4/22/64	0	76	PNL	V.L. McGHAN		π
PUREX	299-E25-79	NAT. GAMMA	4/30/64	0	75	PNL	V.L. McGHAN		π
PUREX	299-E25-79	NAT. GAMMA	5/7/64	0	75	PNL	V.L. McGHAN		π
PUREX	299-E25-79	NAT. GAMMA	5/22/64	0	75	PNL	V.L. McGHAN		π
PUREX	299-E25-79	NAT. GAMMA	6/10/64	0	76	PNL	V.L. McGHAN		π
PUREX	299-E25-79	NAT. GAMMA	11/3/64	0	75	PNL	V.L. McGHAN		π
PUREX	299-E25-80	NAT. GAMMA	12/28/63	0	74	PNL	V.L. McGHAN		π
PUREX	299-E25-80	NAT. GAMMA	3/21/63	0	74	PNL	V.L. McGHAN		π
PUREX	299-E25-80	NAT. GAMMA	6/27/63	0	74	PNL	V.L. McGHAN		π
PUREX	299-E25-80	NAT. GAMMA	12/7/63	0	74	PNL	V.L. McGHAN		π
PUREX	299-E25-80	NAT. GAMMA	2/4/64	0	74	PNL	V.L. McGHAN		π
PUREX	299-E25-80	NAT. GAMMA	2/14/64	0	74	PNL	V.L. McGHAN		π
PUREX	299-E25-80	NAT. GAMMA	5/22/64	0	74	PNL	V.L. McGHAN		π
PUREX	299-E25-80	NAT. GAMMA	11/3/64	0	74	PNL	V.L. McGHAN		π
PUREX	299-E25-81	NAT. GAMMA	12/27/58	0	75	PNL	V.L. McGHAN		π
PUREX	299-E25-81	NAT. GAMMA	3/20/59	0	75	PNL	V.L. McGHAN		π
PUREX	299-E25-81	NAT. GAMMA	6/26/59	0	75	PNL	V.L. McGHAN		π
PUREX	299-E25-81	NAT. GAMMA	12/6/59	0	75	PNL	V.L. McGHAN		π
PUREX	299-E25-81	NAT. GAMMA	2/3/60	0	75	PNL	V.L. McGHAN		π
PUREX	299-E25-81	NAT. GAMMA	2/13/60	0	75	PNL	V.L. McGHAN		π
PUREX	299-E25-81	NAT. GAMMA	5/21/60	0	75	PNL	V.L. McGHAN		π
PUREX	299-E25-82	NAT. GAMMA	12/28/62	0	75	PNL	V.L. McGHAN		π
PUREX	299-E25-82	NAT. GAMMA	3/15/63	0	75	PNL	V.L. McGHAN		π
PUREX	299-E25-82	NAT. GAMMA	6/27/63	0	75	PNL	V.L. McGHAN		π
PUREX	299-E25-82	NAT. GAMMA	12/7/63	0	75	PNL	V.L. McGHAN		π

TABLE 1. GEOPHYSICAL LOGS FOR PUREX AAMS

AAMS	WELL	LOG RUN	DATE	TOP	BOTTOM	LOGGED BY	LOGGER	PROBE #	LOG LOCATION
PUREX	299-E25-82	NAT. GAMMA	2/4/64	0	75	PNL	V.L. McGHAN		π
PUREX	299-E25-82	NAT. GAMMA	2/13/64	0	75	PNL	V.L. McGHAN		π
PUREX	299-E25-82	NAT. GAMMA	11/3/64	0	75	PNL	V.L. McGHAN		π
PUREX	299-E25-83	NAT. GAMMA	12/28/62	0	74	PNL	V.L. McGHAN		π
PUREX	299-E25-83	NAT. GAMMA	3/15/63	0	74	PNL	V.L. McGHAN		π
PUREX	299-E25-83	NAT. GAMMA	6/27/63	0	74	PNL	V.L. McGHAN		π
PUREX	299-E25-83	NAT. GAMMA	12/9/63	0	74	PNL	V.L. McGHAN		π
PUREX	299-E25-83	NAT. GAMMA	2/4/64	0	74	PNL	V.L. McGHAN		π
PUREX	299-E25-83	NAT. GAMMA	2/13/64	0	74	PNL	V.L. McGHAN		π
PUREX	299-E25-83	NAT. GAMMA	11/3/64	0	74	PNL	V.L. McGHAN		π
PUREX	299-E25-84	NAT. GAMMA	12/29/62	0	73	PNL	V.L. McGHAN		π
PUREX	299-E25-84	NAT. GAMMA	3/15/63	0	73	PNL	V.L. McGHAN		π
PUREX	299-E25-84	NAT. GAMMA	6/27/63	0	73	PNL	V.L. McGHAN		π
PUREX	299-E25-84	NAT. GAMMA	12/9/63	0	73	PNL	V.L. McGHAN		π
PUREX	299-E25-84	NAT. GAMMA	2/4/64	0	73	PNL	V.L. McGHAN		π
PUREX	299-E25-84	NAT. GAMMA	2/14/64	0	73	PNL	V.L. McGHAN		π
PUREX	299-E25-84	NAT. GAMMA	3/27/64	0	73	PNL	V.L. McGHAN		π
PUREX	299-E25-84	NAT. GAMMA	3/31/64	0	73	PNL	V.L. McGHAN		π
PUREX	299-E25-84	NAT. GAMMA	4/20/64	0	83	PNL	V.L. McGHAN		π
PUREX	299-E25-84	NAT. GAMMA	11/3/64	0	83	PNL	V.L. McGHAN		π
PUREX	299-E25-85	NAT. GAMMA	12/28/62	0	75	PNL	V.L. McGHAN		π
PUREX	299-E25-85	NAT. GAMMA	3/15/63	0	75	PNL	V.L. McGHAN		π
PUREX	299-E25-85	NAT. GAMMA	7/1/63	0	75	PNL	V.L. McGHAN		π
PUREX	299-E25-85	NAT. GAMMA	12/7/63	0	75	PNL	V.L. McGHAN		π
PUREX	299-E25-85	NAT. GAMMA	2/13/64	0	75	PNL	V.L. McGHAN		π
PUREX	299-E25-85	NAT. GAMMA	11/3/64	0	75	PNL	V.L. McGHAN		π
PUREX	299-E25-86	NAT. GAMMA	12/29/62	0	75	PNL	V.L. McGHAN		π
PUREX	299-E25-86	NAT. GAMMA	3/15/63	0	74	PNL	V.L. McGHAN		π
PUREX	299-E25-86	NAT. GAMMA	7/1/63	0	74	PNL	V.L. McGHAN		π
PUREX	299-E25-86	NAT. GAMMA	12/7/63	0	74	PNL	V.L. McGHAN		π
PUREX	299-E25-86	NAT. GAMMA	2/13/64	0	74	PNL	V.L. McGHAN		π
PUREX	299-E25-86	NAT. GAMMA	11/3/64	0	74	PNL	V.L. McGHAN		π

9413204.0251

TABLE 1. GEOPHYSICAL LOGS FOR PUREX AAMS

AAMS	WELL	LOG RUN	DATE	TOP	BOTTOM	LOGGED BY	LOGGER	PROBE #	LOG LOCATION
PUREX	299-E25-87	NAT. GAMMA	12/28/62	0	75	PNL	V.L. McGHAN		π
PUREX	299-E25-87	NAT. GAMMA	3/15/63	0	75	PNL	V.L. McGHAN		π
PUREX	299-E25-87	NAT. GAMMA	6/28/63	0	75	PNL	V.L. McGHAN		π
PUREX	299-E25-87	NAT. GAMMA	12/9/63	0	75	PNL	V.L. McGHAN		π
PUREX	299-E25-87	NAT. GAMMA	1/27/64	0	75	PNL	V.L. McGHAN		π
PUREX	299-E25-87	NAT. GAMMA	2/13/64	0	75	PNL	V.L. McGHAN		π
PUREX	299-E25-87	NAT. GAMMA	11/3/64	0	75	PNL	V.L. McGHAN		π
PUREX	299-E25-88	NAT. GAMMA	12/29/62	0	72	PNL	V.L. McGHAN		π
PUREX	299-E25-88	NAT. GAMMA	3/15/63	0	73	PNL	V.L. McGHAN		π
PUREX	299-E25-88	NAT. GAMMA	7/1/63	0	73	PNL	V.L. McGHAN		π
PUREX	299-E25-88	NAT. GAMMA	12/9/63	0	73	PNL	V.L. McGHAN		π
PUREX	299-E25-88	NAT. GAMMA	2/13/64	0	73	PNL	V.L. McGHAN		π
PUREX	299-E25-88	NAT. GAMMA	11/3/64	0	73	PNL	V.L. McGHAN		π
PUREX	299-E25-89	NAT. GAMMA	12/29/62	0	75	PNL	V.L. McGHAN		π
PUREX	299-E25-89	NAT. GAMMA	3/15/63	0	75	PNL	V.L. McGHAN		π
PUREX	299-E25-89	NAT. GAMMA	6/28/63	0	75	PNL	V.L. McGHAN		π
PUREX	299-E25-89	NAT. GAMMA	12/9/63	0	75	PNL	V.L. McGHAN		π
PUREX	299-E25-89	NAT. GAMMA	2/13/64	0	75	PNL	V.L. McGHAN		π
PUREX	299-E25-89	NAT. GAMMA	4/22/64	0	75	PNL	V.L. McGHAN		π
PUREX	299-E25-89	NAT. GAMMA	11/3/64	0	75	PNL	V.L. McGHAN		π
PUREX	299-E25-90	NAT. GAMMA	12/28/62	0	74	PNL	V.L. McGHAN		π
PUREX	299-E25-90	NAT. GAMMA	3/15/63	0	75	PNL	V.L. McGHAN		π
PUREX	299-E25-90	NAT. GAMMA	6/27/63	0	75	PNL	V.L. McGHAN		π
PUREX	299-E25-90	NAT. GAMMA	12/9/63	0	74	PNL	V.L. McGHAN		π
PUREX	299-E25-90	NAT. GAMMA	2/4/64	0	75	PNL	V.L. McGHAN		π
PUREX	299-E25-90	NAT. GAMMA	2/14/64	0	75	PNL	V.L. McGHAN		π
PUREX	299-E25-90	NAT. GAMMA	11/3/64	0	75	PNL	V.L. McGHAN		π
PUREX	299-E25-91	NAT. GAMMA	12/29/62	0	74	PNL	V.L. McGHAN		π
PUREX	299-E25-91	NAT. GAMMA	3/15/63	0	75	PNL	V.L. McGHAN		π
PUREX	299-E25-91	NAT. GAMMA	6/28/63	0	75	PNL	V.L. McGHAN		π
PUREX	299-E25-91	NAT. GAMMA	12/9/63	0	75	PNL	V.L. McGHAN		π
PUREX	299-E25-91	NAT. GAMMA	1/27/64	0	74	PNL	V.L. McGHAN		π

TABLE 1. GEOPHYSICAL LOGS FOR PUREX AAMS

AAMS	WELL	LOG RUN	DATE	TOP	BOTTOM	LOGGED BY	LOGGER	PROBE #	LOG LOCATION
PUREX	299-E25-91	NAT. GAMMA	2/13/64	0	75	PNL	V.L. McGHAN		π
PUREX	299-E25-91	NAT. GAMMA	11/3/64	0	74	PNL	V.L. McGHAN		π
PUREX	299-E25-92	NAT. GAMMA	12/28/62	0	74	PNL	V.L. McGHAN		π
PUREX	299-E25-92	NAT. GAMMA	3/15/63	0	74	PNL	V.L. McGHAN		π
PUREX	299-E25-92	NAT. GAMMA	6/28/63	0	75	PNL	V.L. McGHAN		π
PUREX	299-E25-92	NAT. GAMMA	12/9/63	0	74	PNL	V.L. McGHAN		π
PUREX	299-E25-92	NAT. GAMMA	1/27/64	0	75	PNL	V.L. McGHAN		π
PUREX	299-E25-92	NAT. GAMMA	2/13/64	0	75	PNL	V.L. McGHAN		π
PUREX	299-E25-92	NAT. GAMMA	11/3/64	0	75	PNL	V.L. McGHAN		π
PUREX	299-E25-97	NAT. GAMMA	12/29/62	0	74	PNL	V.L. McGHAN		π
PUREX	299-E25-97	NAT. GAMMA	2/7/63	0	73	PNL	V.L. McGHAN		π
PUREX	299-E25-97	NAT. GAMMA	3/15/63	0	74	PNL	V.L. McGHAN		π
PUREX	299-E25-97	NAT. GAMMA	3/28/63	0	74	PNL	V.L. McGHAN		π
PUREX	299-E25-97	NAT. GAMMA	3/29/63	0	72	PNL	V.L. McGHAN		π
PUREX	299-E25-97	NAT. GAMMA	3/29/63	0	72	PNL	V.L. McGHAN		π
PUREX	299-E25-97	NAT. GAMMA	3/29/63	0	72	PNL	V.L. McGHAN		π
PUREX	299-E25-97	NAT. GAMMA	3/29/63	0	73	PNL	V.L. McGHAN		π
PUREX	299-E25-97	NAT. GAMMA	6/28/63	0	74	PNL	V.L. McGHAN		π
PUREX	299-E25-97	NAT. GAMMA	10/22/63	0	72	PNL	V.L. McGHAN		π
PUREX	299-E25-97	NAT. GAMMA	12/7/63	0	73	PNL	V.L. McGHAN		π
PUREX	299-E25-97	NAT. GAMMA	2/4/64	0	74	PNL	V.L. McGHAN		π
PUREX	299-E25-97	NAT. GAMMA	2/13/64	0	73	PNL	V.L. McGHAN		π
PUREX	299-E25-97	NAT. GAMMA	3/27/64	0	73	PNL	V.L. McGHAN		π
PUREX	299-E25-97	NAT. GAMMA	5/7/64	0	73	PNL	V.L. McGHAN		π
PUREX	299-E25-97	NAT. GAMMA	11/3/64	0	73	PNL	V.L. McGHAN		π
PUREX	299-E25-98	NAT. GAMMA	2/9/67	0	83	PNL	V.L. McGHAN		Ø
PUREX	299-E25-98	NEUTRON	2/9/67	0	80	PNL	V.L. McGHAN		√
PUREX	299-E25-98	DENSITY	6/14/76	2	81	PNL	V.L. McGHAN		¢
PUREX	299-E25-98	NEUTRON	2/17/77	4	81	PNL	V.L. McGHAN		∞
PUREX	299-E25-99	NOT LOGGED							
PUREX	299-E25-100	NOT LOGGED							

TABLE 1. GEOPHYSICAL LOGS FOR PUREX AAMS

AAMS	WELL	LOG RUN	DATE	TOP	BOTTOM	LOGGED BY	LOGGER	PROBE #	LOG LOCATION
PUREX	299-E25-101	NOT LOGGED							
PUREX	299-E25-102	NOT LOGGED							
PUREX	299-E25-103	NOT LOGGED							
PUREX	299-E25-104	NOT LOGGED							
PUREX	299-E25-105	NOT LOGGED							
PUREX	299-E25-106	NOT LOGGED							
PUREX	299-E25-107	NOT LOGGED							
PUREX	299-E25-108	NOT LOGGED							
PUREX	299-E25-109	NOT LOGGED							
PUREX	299-E25-110	NOT LOGGED							
PUREX	299-E25-111	NOT LOGGED							
PUREX	299-E25-112	NOT LOGGED							
PUREX	299-E25-113	NOT LOGGED							
PUREX	299-E25-114	NOT LOGGED							
PUREX	299-E25-115	NOT LOGGED							
PUREX	299-E25-116	NOT LOGGED							
PUREX	299-E25-117	NOT LOGGED							
PUREX	299-E25-118	NOT LOGGED							

TABLE 1. GEOPHYSICAL LOGS FOR PUREX AAMS

9413204.0254

AAMS	WELL	LOG RUN	DATE	TOP	BOTTOM	LOGGED BY	LOGGER	PROBE #	LOG LOCATION
PUREX	299-E25-119	NOT LOGGED							
PUREX	299-E25-120	NOT LOGGED							
PUREX	299-E25-121	NOT LOGGED							
PUREX	299-E25-122	NOT LOGGED							
PUREX	299-E25-123	NOT LOGGED							
PUREX	299-E25-124	NOT LOGGED							
PUREX	299-E25-127	NOT LOGGED							
PUREX	299-E25-128	NOT LOGGED							
PUREX	299-E25-146	NOT LOGGED							
PUREX	299-E25-147	NOT LOGGED							
PUREX	299-E25-148	NOT LOGGED							
PUREX	299-E25-149	NOT LOGGED							
PUREX	299-E25-152	NOT LOGGED							
PUREX	299-E25-169	NAT. GAMMA	9/30/82	5	80	PNL	V.L. McGHAN	NG-001	"
PUREX	299-E25-169	NEUTRON	9/30/82	7	80	PNL	V.L. McGHAN	CGN 27U5A329	"
PUREX	299-E25-171	NOT LOGGED							
PUREX	299-E25-172	NOT LOGGED							
PUREX	299-E25-173	NOT LOGGED							
PUREX	299-E25-174	NOT LOGGED							

TABLE 1. GEOPHYSICAL LOGS FOR PUREX AAMS

AAMS	WELL	LOG RUN	DATE	TOP	BOTTOM	LOGGED BY	LOGGER	PROBE #	LOG LOCATION
PUREX	299-E25-179	NOT LOGGED							
PUREX	299-E25-182	NOT LOGGED							
PUREX	299-E25-183	NOT LOGGED							
PUREX	299-E25-184	NOT LOGGED							
PUREX	299-E25-185	NOT LOGGED							
PUREX	299-E25-189	NOT LOGGED							
PUREX	299-E25-190	NAT. GAMMA	8/20/82	5	49	PNL	V.L. McGHAN	NG-001	«
PUREX	299-E25-190	NEUTRON	8/20/82	9	50	PNL	V.L. McGHAN	CGN 27U5A329	∞
PUREX	299-E25-191	NAT. GAMMA	8/20/82	6	49	PNL	V.L. McGHAN	NG-001	«
PUREX	299-E25-191	NEUTRON	8/20/82	7	49	PNL	V.L. McGHAN	CGN 27U5A329	∞
PUREX	299-E25-192	NOT LOGGED							
PUREX	299-E25-193	NAT. GAMMA	8/20/82	5	59	PNL	V.L. McGHAN	NG-001	«
PUREX	299-E25-193	NEUTRON	8/20/82	6	59	PNL	V.L. McGHAN	CGN 27U5A329	∞
PUREX	299-E25-197	NOT LOGGED							
PUREX	299-E25-204	NOT LOGGED							
PUREX	299-E25-235	NOT LOGGED							
PUREX	299-E26-1	NAT. GAMMA	5/2/59	0	217	PNL	V.L. McGHAN		§
PUREX	299-E26-1	TEMP	3/6/62	214	244	PNL	V.L. McGHAN		£
PUREX	299-E26-1	TEMP	5/1/62	215	245	PNL	V.L. McGHAN		£
PUREX	299-E26-1	TEMP	9/6/62	215	244	PNL	V.L. McGHAN		£
PUREX	299-E26-1	TEMP	11/6/62	214	245	PNL	V.L. McGHAN		£
PUREX	299-E26-1	TEMP	1/16/63	213	234	PNL	V.L. McGHAN		£
PUREX	299-E26-1	NAT. GAMMA	5/20/63	0	238	PNL	V.L. McGHAN		Ø

TABLE 1. GEOPHYSICAL LOGS FOR PUREX AAMS

AAMS	WELL	LOG RUN	DATE	TOP	BOTTOM	LOGGED BY	LOGGER	PROBE #	LOG LOCATION
PUREX	299-E26-1	TEMP	8/5/63	213	238	PNL	V.L. McGHAN		£
PUREX	299-E26-1	TEMP	12/23/63	213	234	PNL	V.L. McGHAN		£
PUREX	299-E26-1	NEUTRON	6/23/65	0	210	PNL	V.L. McGHAN		√
PUREX	299-E26-1	TEMP	5/9/67	212	243	PNL	V.L. McGHAN		£
PUREX	299-E26-1	TEMP	4/11/68	211	234	PNL	V.L. McGHAN		£
PUREX	299-E26-1	TEMP	2/12/74	212	234	PNL	V.L. McGHAN		£
PUREX	299-E26-1	NAT. GAMMA	11/12/76	3	242	PNL	V.L. McGHAN		"
PUREX	299-E26-2	NAT. GAMMA	4/29/58	0	88	PNL	V.L. McGHAN		§
PUREX	299-E26-2	NAT. GAMMA	12/12/58	0	223	PNL	V.L. McGHAN		§
PUREX	299-E26-2	NAT. GAMMA	12/16/58	0	234	PNL	V.L. McGHAN		§
PUREX	299-E26-2	NAT. GAMMA	6/3/59	0	219	PNL	V.L. McGHAN		§
PUREX	299-E26-2	TEMP	3/6/62	231	260	PNL	V.L. McGHAN		£
PUREX	299-E26-2	TEMP	5/1/62	231	260	PNL	V.L. McGHAN		£
PUREX	299-E26-2	TEMP	5/28/62	231	255	PNL	V.L. McGHAN		£
PUREX	299-E26-2	TEMP	11/6/62	230	260	PNL	V.L. McGHAN		£
PUREX	299-E26-2	NAT. GAMMA	5/14/63	0	260	PNL	V.L. McGHAN		Ø
PUREX	299-E26-2	NAT. GAMMA	1/21/65	0	250	PNL	V.L. McGHAN		√
PUREX	299-E26-2	NEUTRON	7/13/65	0	227	PNL	V.L. McGHAN		√
PUREX	299-E26-2	TEMP	4/26/67	228	260	PNL	V.L. McGHAN		£
PUREX	299-E26-2	TEMP	3/4/74	228	259	PNL	V.L. McGHAN		£
PUREX	299-E26-2	NAT. GAMMA	4/30/76	4	259	PNL	V.L. McGHAN		"
PUREX	299-E26-2	DENSITY	6/15/76	4	260	PNL	V.L. McGHAN		¶
PUREX	299-E26-2	NEUTRON	2/16/77	5	258	PNL	V.L. McGHAN		∞
PUREX	299-E26-2	NAT. GAMMA	12/30/81	5	260	PNL	V.L. McGHAN		"
PUREX	299-E26-2	NAT. GAMMA	6/20/84	2	262	PNL	E.J. JENSEN	CG 27A97	"
PUREX	299-E26-2	NAT. GAMMA	2/27/86	2	261	PNL	E.J. JENSEN	NG-001	"
PUREX	299-E26-2	NAT. GAMMA	8/12/87	2	261	PNL	V.L. McGHAN	NG-001	"
PUREX	299-E26-3	NAT. GAMMA	4/29/58	0	170	PNL	V.L. McGHAN		§
PUREX	299-E26-3	NAT. GAMMA	12/12/58	0	238	PNL	V.L. McGHAN		§
PUREX	299-E26-3	NAT. GAMMA	12/16/58	0	239	PNL	V.L. McGHAN		§
PUREX	299-E26-3	NAT. GAMMA	6/3/59	0	221	PNL	V.L. McGHAN		§
PUREX	299-E26-3	NAT. GAMMA	5/14/63	0	264	PNL	V.L. McGHAN		Ø
PUREX	299-E26-3	NEUTRON	1/21/65	0	243	PNL	V.L. McGHAN		√
PUREX	299-E26-3	NEUTRON	7/13/65	0	232	PNL	V.L. McGHAN		√

TABLE 1. GEOPHYSICAL LOGS FOR PUREX AAMS

9413204.0257

AAMS	WELL	LOG RUN	DATE	TOP	BOTTOM	LOGGED BY	LOGGER	PROBE #	LOG LOCATION
PUREX	299-E26-3	NAT. GAMMA	4/30/76	5	264	PNL	V.L. McGHAN		«
PUREX	299-E26-3	DENSITY	6/15/76	3	263	PNL	V.L. McGHAN		¢
PUREX	299-E26-3	NEUTRON	2/16/77	4	264	PNL	V.L. McGHAN		∞
PUREX	299-E26-3	NAT. GAMMA	12/30/81	4	267	PNL	V.L. McGHAN		«
PUREX	299-E26-3	NAT. GAMMA	6/20/84	2	261	PNL	E.J. JENSEN	CG 27A97	«
PUREX	299-E26-3	NAT. GAMMA	2/27/86	2	261	PNL	E.J. JENSEN	NG-001	«
PUREX	299-E26-3	NAT. GAMMA	8/12/87	2	261	PNL	V.L. McGHAN	NG-001	LOG MISSING
PUREX	299-E26-4	NAT. GAMMA	12/12/58	0	233	PNL	V.L. McGHAN		§
PUREX	299-E26-4	NAT. GAMMA	12/16/58	0	230	PNL	V.L. McGHAN		§
PUREX	299-E26-4	NAT. GAMMA	6/3/59	0	227	PNL	V.L. McGHAN		§
PUREX	299-E26-4	NAT. GAMMA	5/14/63	0	282	PNL	V.L. McGHAN		Ø
PUREX	299-E26-4	NEUTRON	1/21/65	0	262	PNL	V.L. McGHAN		√
PUREX	299-E26-4	NEUTRON	7/13/65	0	238	PNL	V.L. McGHAN		√
PUREX	299-E26-4	TEMP	2/4/74	242	278	PNL	V.L. McGHAN		£
PUREX	299-E26-4	NAT. GAMMA	4/30/76	3	280	PNL	V.L. McGHAN		«
PUREX	299-E26-4	DENSITY	6/15/76	2	277	PNL	V.L. McGHAN		¢
PUREX	299-E26-4	DENSITY	11/17/76	3	100	PNL	V.L. McGHAN		¶
PUREX	299-E26-4	NEUTRON	2/16/77	4	280	PNL	V.L. McGHAN		∞
PUREX	299-E26-4	NAT. GAMMA	12/30/81	5	280	PNL	V.L. McGHAN		«
PUREX	299-E26-4	NAT. GAMMA	6/20/84	2	276	PNL	E.J. JENSEN	CG 27A97	«
PUREX	299-E26-4	NAT. GAMMA	2/27/86	1	274	PNL	E.J. JENSEN	NG-001	«
PUREX	299-E26-4	NAT. GAMMA	8/12/87	2	274	PNL	V.L. McGHAN	NG-001	«
PUREX	299-E26-5	NAT. GAMMA	4/28/58	0	233	PNL	V.L. McGHAN		§
PUREX	299-E26-5	NAT. GAMMA	5/27/58	0	181	PNL	V.L. McGHAN		§
PUREX	299-E26-5	NAT. GAMMA	6/17/58	0	166	PNL	V.L. McGHAN		§
PUREX	299-E26-5	NAT. GAMMA	6/25/58	0	176	PNL	V.L. McGHAN		§
PUREX	299-E26-5	NAT. GAMMA	12/12/58	0	251	PNL	V.L. McGHAN		§
PUREX	299-E26-5	NAT. GAMMA	12/16/58	0	250	PNL	V.L. McGHAN		§
PUREX	299-E26-5	NAT. GAMMA	6/3/59	0	232	PNL	V.L. McGHAN		§
PUREX	299-E26-5	NAT. GAMMA	5/14/63	0	281	PNL	V.L. McGHAN		Ø
PUREX	299-E26-5	NEUTRON	1/21/65	0	285	PNL	V.L. McGHAN		√
PUREX	299-E26-5	NEUTRON	7/13/65	0	243	PNL	V.L. McGHAN		√
PUREX	299-E26-5	NAT. GAMMA	6/24/68	0	280	PNL	V.L. McGHAN		Ø
PUREX	299-E26-5	NAT. GAMMA	2/20/76	3	278	PNL	V.L. McGHAN		«

9413204.0258

TABLE 1. GEOPHYSICAL LOGS FOR PUREX AAMS

AAMS	WELL	LOG RUN	DATE	TOP	BOTTOM	LOGGED BY	LOGGER	PROBE #	LOG LOCATION
PUREX	299-E26-5	DENSITY	6/15/76	3	280	PNL	V.L. McGHAN		¶
PUREX	299-E26-5	NEUTRON	2/16/77	5	280	PNL	V.L. McGHAN		∞
PUREX	299-E26-5	NAT. GAMMA	6/20/84	2	279	PNL	E.J. JENSEN	CG 27A97	"
PUREX	299-E26-5	NAT. GAMMA	2/27/86	1	277	PNL	E.J. JENSEN	NG-001	"
PUREX	299-E26-5	NAT. GAMMA	8/12/87	2	278	PNL	V.L. McGHAN	NG-001	"
PUREX	299-E26-6	NOT LOGGED							
PUREX	299-E26-7	NEUTRON	2/9/67	0	240	PNL	V.L. McGHAN		√
PUREX	299-E26-7	NAT. GAMMA	2/9/67	0	242	PNL	V.L. McGHAN		Ø
PUREX	299-E26-7	NAT. GAMMA	4/30/76	4	238	PNL	V.L. McGHAN		"
PUREX	299-E26-7	DENSITY	6/15/76	4	232	PNL	V.L. McGHAN		¢
PUREX	299-E26-7	DENSITY	11/17/76	3	133	PNL	V.L. McGHAN		¶
PUREX	299-E26-7	NEUTRON	2/16/77	4	208	PNL	V.L. McGHAN		∞
PUREX	299-E26-7	NAT. GAMMA	12/30/81	4	128	PNL	V.L. McGHAN		"
PUREX	299-E26-7	NAT. GAMMA	6/20/84	2	127	PNL	E.J. JENSEN	CG 27A97	"
PUREX	299-E26-51	NOT LOGGED							
PUREX	299-E26-52	NOT LOGGED							
PUREX	299-E26-53	NAT. GAMMA	6/21/84	3	50	PNL	E.J. JENSEN	CG 27A97	"
PUREX	299-E26-54	NAT. GAMMA	6/21/84	3	38	PNL	E.J. JENSEN	CG 27A97	"
PUREX	299-E26-55	NOT LOGGED							
PUREX	299-E26-56	NOT LOGGED							
PUREX	299-E26-57	NOT LOGGED							
PUREX	299-E26-58	NOT LOGGED							
PUREX	299-E26-59	NOT LOGGED							
PUREX	299-E26-60	NOT LOGGED							

9413204.0259

TABLE 1. GEOPHYSICAL LOGS FOR PUREX AAMS

AAMS	WELL	LOG RUN	DATE	TOP	BOTTOM	LOGGED BY	LOGGER	PROBE #	LOG LOCATION
PUREX	299-E26-61	NOT LOGGED							
PUREX	299-E26-62	NOT LOGGED							
PUREX	299-E26-63	NOT LOGGED							
PUREX	299-E26-64	NOT LOGGED							
PUREX	299-E26-65	NOT LOGGED							
PUREX	299-E26-66	NOT LOGGED							
PUREX	299-E26-67	NOT LOGGED							
PUREX	299-E26-68	NOT LOGGED							
PUREX	299-E26-69	NOT LOGGED							
PUREX	299-E26-70	NOT LOGGED							
PUREX	299-E26-71	NOT LOGGED							
PUREX	299-E26-72	NOT LOGGED							
PUREX	299-E26-73	NOT LOGGED							
PUREX	299-E26-74	NOT LOGGED							
PUREX	299-E26-75	NOT LOGGED							
PUREX	299-E26-76	NOT LOGGED							
PUREX	299-E27-2	CHECK FOR LO							
PUREX	299-E27-3	NAT. GAMMA	5/12/59	0	281	PNL	V.L. McGHAN		§
PUREX	299-E27-3	TEMP	3/7/62	280	360	PNL	V.L. McGHAN		£

TABLE 1. GEOPHYSICAL LOGS FOR PUREX AAMS

AAMS	WELL	LOG RUN	DATE	TOP	BOTTOM	LOGGED BY	LOGGER	PROBE #	LOG LOCATION
PUREX	299-E27-3	TEMP	5/1/62	280	360	PNL	V.L. McGHAN		£
PUREX	299-E27-3	TEMP	9/6/62	280	360	PNL	V.L. McGHAN		£
PUREX	299-E27-3	TEMP	11/6/62	280	360	PNL	V.L. McGHAN		£
PUREX	299-E27-3	TEMP	1/16/63	280	359	PNL	V.L. McGHAN		£
PUREX	299-E27-3	NAT. GAMMA	5/20/63	3	333	PNL	V.L. McGHAN		Ø
PUREX	299-E27-3	TEMP	8/2/63	280	359	PNL	V.L. McGHAN		£
PUREX	299-E27-3	TEMP	3/4/74	278	341	PNL	V.L. McGHAN		£
PUREX	299-E27-3	NEUTRON	2/9/77	5	333	PNL	V.L. McGHAN		LOG MISSING
PUREX	299-E27-3	NEUTRON	3/22/77	4	333	PNL	V.L. McGHAN		LOG MISSING
PUREX	299-E27-6	NOT LOGGED							
PUREX	299-E27-7	NOT LOGGED							
PUREX	299-E27-8	NAT. GAMMA	8/14/87	0	257	PNL	V.L. McGHAN	CG 27A97	«
PUREX	299-E27-8	NEUTRON	8/14/87	2	256	PNL	V.L. McGHAN	CGN 27U5A329	∞
PUREX	299-E27-8	DENSITY	8/14/87	0	256	PNL	V.L. McGHAN	GG-48	¢
PUREX	299-E27-9	NAT. GAMMA	8/3/87	10	244	PNL	E.J. JENSEN	CG 27A97	«
PUREX	299-E27-9	NEUTRON	8/3/87	3	243	PNL	E.J. JENSEN	CGN 27U5A327	∞
PUREX	299-E27-9	DENSITY	8/3/87	1	243	PNL	E.J. JENSEN	GG-48	¢
PUREX	299-E27-10	NAT. GAMMA	7/29/87	0	240	PNL	E.J. JENSEN	CG 27A97	«
PUREX	299-E27-10	NEUTRON	7/29/87	2	239	PNL	E.J. JENSEN	CGN 27U5A327	∞
PUREX	299-E27-10	DENSITY	7/29/87	0	239	PNL	E.J. JENSEN	GG-48	¢
PUREX	299-E27-12	NAT. GAMMA	9/6/89	4	129	PNL	V.L. McGHAN	CG 27A97	œ
PUREX	299-E27-12	NAT. GAMMA	9/18/89	100	267	PNL	V.L. McGHAN	CG 27A97	œ
PUREX	299-E27-13	NAT. GAMMA	9/18/89	3	138	PNL	V.L. McGHAN	CG 27A97	œ
PUREX	299-E27-13	NAT. GAMMA	9/28/89	100	274.7	PNL	V.L. McGHAN	CG 27A97	œ
PUREX	299-E27-14	NAT. GAMMA	9/27/89	4	137	PNL	V.L. McGHAN	CG 27A97	œ
PUREX	299-E27-14	NAT. GAMMA	10/11/89	100	266	PNL	V.L. McGHAN	CG 27A97	œ
PUREX	299-E27-15	NAT. GAMMA	9/6/89	4	128	PNL	V.L. McGHAN	CG 27A97	œ

TABLE 1. GEOPHYSICAL LOGS FOR PUREX AAMS

AAMS	WELL	LOG RUN	DATE	TOP	BOTTOM	LOGGED BY	LOGGER	PROBE #	LOG LOCATION
PUREX	299-E27-15	NAT. GAMMA	9/18/89	100	262	PNL	V.L. McGHAN	CG 27A97	ce
PUREX	299-E27-51	NAT. GAMMA	5/27/63	0	78	PNL	V.L. McGHAN		Ø
PUREX	299-E27-51	NAT. GAMMA	11/5/64	0	78	PNL	V.L. McGHAN		Ø
PUREX	299-E27-52	NAT. GAMMA	5/27/63	0	145	PNL	V.L. McGHAN		Ø
PUREX	299-E27-53	NOT LOGGED							
PUREX	299-E27-54	NAT. GAMMA	5/27/63	0	132	PNL	V.L. McGHAN		Ø
PUREX	299-E27-55	NAT. GAMMA	5/27/63	0	134	PNL	V.L. McGHAN		Ø
PUREX	299-E27-56	NAT. GAMMA	5/27/63	0	150	PNL	V.L. McGHAN		Ø
PUREX	299-E27-56	NAT. GAMMA	11/5/64	4	150	PNL	V.L. McGHAN		Ø
PUREX	299-E27-57	NAT. GAMMA	5/27/63	0	58	PNL	V.L. McGHAN		Ø
PUREX	299-E27-58	NOT LOGGED							
PUREX	299-E27-59	NOT LOGGED							
PUREX	299-E27-60	NOT LOGGED							
PUREX	299-E27-61	NOT LOGGED							
PUREX	299-E27-62	NOT LOGGED							
PUREX	299-E27-63	NOT LOGGED							
PUREX	299-E27-64	NOT LOGGED							
PUREX	299-E27-65	NOT LOGGED							
PUREX	299-E27-66	NOT LOGGED							

TABLE 1. GEOPHYSICAL LOGS FOR PUREX AAMS

AAMS	WELL	LOG RUN	DATE	TOP	BOTTOM	LOGGED BY	LOGGER	PROBE #	LOG LOCATION
PUREX	299-E27-67	NOT LOGGED							
PUREX	299-E27-68	NOT LOGGED							
PUREX	299-E27-69	NOT LOGGED							
PUREX	299-E27-70	NOT LOGGED							
PUREX	299-E27-71	NOT LOGGED							
PUREX	299-E27-72	NOT LOGGED							
PUREX	299-E27-73	NOT LOGGED							
PUREX	299-E27-74	NOT LOGGED							
PUREX	299-E27-75	NOT LOGGED							
PUREX	299-E27-76	NOT LOGGED							
PUREX	299-E27-77	NOT LOGGED							
PUREX	299-E27-78	NOT LOGGED							
PUREX	299-E27-79	NOT LOGGED							
PUREX	299-E27-80	NOT LOGGED							
PUREX	299-E27-81	NOT LOGGED							
PUREX	299-E27-82	NOT LOGGED							
PUREX	299-E27-83	NOT LOGGED							
PUREX	299-E27-84	NOT LOGGED							

9413204.0263

TABLE 1. GEOPHYSICAL LOGS FOR PUREX AAMS

AAMS	WELL	LOG RUN	DATE	TOP	BOTTOM	LOGGED BY	LOGGER	PROBE #	LOG LOCATION
PUREX	299-E27-85	NOT LOGGED							
PUREX	299-E27-86	NOT LOGGED							
PUREX	299-E27-87	NOT LOGGED							
PUREX	299-E27-88	NOT LOGGED							
PUREX	299-E27-89	NOT LOGGED							
PUREX	299-E27-90	NOT LOGGED							
PUREX	299-E27-91	NOT LOGGED							
PUREX	299-E27-92	NOT LOGGED							
PUREX	299-E27-93	NOT LOGGED							
PUREX	299-E27-94	NOT LOGGED							
PUREX	299-E27-95	NOT LOGGED							
PUREX	299-E27-96	NOT LOGGED							
PUREX	299-E27-97	NOT LOGGED							
PUREX	299-E27-98	NOT LOGGED							
PUREX	299-E27-99	NOT LOGGED							
PUREX	299-E27-100	NOT LOGGED							
PUREX	299-E27-101	NOT LOGGED							
PUREX	299-E27-102	NOT LOGGED							

TABLE 1. GEOPHYSICAL LOGS FOR PUREX AAMS

AAMS	WELL	LOG RUN	DATE	TOP	BOTTOM	LOGGED BY	LOGGER	PROBE #	LOG LOCATION
PUREX	299-E27-103	NOT LOGGED							
PUREX	299-E27-104	NOT LOGGED							
PUREX	299-E27-105	NOT LOGGED							
PUREX	299-E27-106	NOT LOGGED							
PUREX	299-E27-107	NOT LOGGED							
PUREX	299-E27-108	NOT LOGGED							
PUREX	299-E27-109	NOT LOGGED							
PUREX	299-E27-115	NOT LOGGED							
PUREX	299-E27-116	NOT LOGGED							
PUREX	299-E27-117	NOT LOGGED							
PUREX	299-E27-118	NOT LOGGED							
PUREX	299-E27-119	NOT LOGGED							
PUREX	299-E27-125	NOT LOGGED							
PUREX	299-E27-135	NOT LOGGED							
PUREX	299-E27-149	NOT LOGGED							
PUREX	299-E27-150	NOT LOGGED							
PUREX	299-E34-1	TEMP	3/6/62	227	245	PNL	V.L. McGHAN		£
PUREX	299-E34-1	TEMP	5/1/62	227	245	PNL	V.L. McGHAN		£
PUREX	299-E34-1	TEMP	11/6/62	226	245	PNL	V.L. McGHAN		£
PUREX	299-E34-1	TEMP	9/6/62	227	245	PNL	V.L. McGHAN		£

TABLE 1. GEOPHYSICAL LOGS FOR PUREX AAMS

AAMS	WELL	LOG RUN	DATE	TOP	BOTTOM	LOGGED BY	LOGGER	PROBE #	LOG LOCATION
PUREX	299-E34-1	TEMP	1/16/63	226	245	PNL	V.L. McGHAN		£
PUREX	299-E34-1	NAT. GAMMA	5/20/63	0	246	PNL	V.L. McGHAN		Ø
PUREX	299-E34-1	TEMP	8/5/63	226	245	PNL	V.L. McGHAN		£
PUREX	299-E34-1	TEMP	12/23/63	225	245	PNL	V.L. McGHAN		£
PUREX	299-E34-1	NEUTRON	6/23/65	0	222	PNL	V.L. McGHAN		√
PUREX	299-E34-1	TEMP	4/11/68	223	245	PNL	V.L. McGHAN		£
PUREX	299-E34-1	TEMP	2/12/74	225	245	PNL	V.L. McGHAN		£
PUREX	299-E34-1	NAT. GAMMA	11/12/76	4	247	PNL	V.L. McGHAN		«
PUREX	299-E34-2	NAT. GAMMA	7/28/87	2	240	PNL	E.J. JENSEN	CG 27A97	«
PUREX	299-E34-2	DENSITY	7/28/87	4	240	PNL	E.J. JENSEN	GG-48	¢
PUREX	299-E34-2	NEUTRON	7/28/87	1	240	PNL	E.J. JENSEN	CGN 27U5A329	∞
PUREX	299-E34-3	NAT. GAMMA	7/28/87	2	213	PNL	E.J. JENSEN	CG 27A97	«
PUREX	299-E34-3	NEUTRON	7/28/87	4	212	PNL	E.J. JENSEN	CGN 27U5A329	∞
PUREX	299-E34-3	DENSITY	7/28/87	1	212	PNL	E.J. JENSEN	GG-48	¢
PUREX	299-E34-4	NAT. GAMMA	7/18/87	3	176	PNL	E.J. JENSEN	CG 27A97	«
PUREX	299-E34-4	NEUTRON	7/18/87	5	176	PNL	E.J. JENSEN	CGN 27U5A329	∞
PUREX	299-E34-4	DENSITY	7/18/87	2	176	PNL	E.J. JENSEN	GG-48	¢
PUREX	299-E34-5	NAT. GAMMA	7/13/87	2	190	PNL	E.J. JENSEN	CG 27A97	«
PUREX	299-E34-5	NEUTRON	7/13/87	3	189	PNL	E.J. JENSEN	CGN 27U5A329	∞
PUREX	299-E34-5	DENSITY	7/13/87	1	189	PNL	E.J. JENSEN	GG-48	¢
PUREX	299-E34-6	NAT. GAMMA	7/13/87	1	193	PNL	E.J. JENSEN	CG 27A97	«
PUREX	299-E34-6	NEUTRON	7/13/87	3	193	PNL	E.J. JENSEN	CGN 27U5A329	∞
PUREX	299-E34-6	DENSITY	7/13/87	1	193	PNL	E.J. JENSEN	GG-48	¢
PUREX	299-E34-7	NAT. GAMMA	8/22/89	0	203	PNL	V.L. McGHAN	CG 27A97	œ
PUREX	299-E35-1	NAT. GAMMA	8/29/89	0	193	PNL	V.L. McGHAN	CG 27A97	œ

TABLE 1. GEOPHYSICAL LOGS FOR PUREX AAMS

π	Gamma Scintillation	PNL Sigma V	Small Notebook					
	200 East Area	Room 2521						
	299-E25-1 to							
	299-E25-97							
Ø	Gamma Scintillation	PNL Sigma V	Small Notebook					
	200 East Area	Room 2521						
	299-E13-1 to							
	299-E34-1							
«	Gamma Logs	PNL Sigma V	Large Notebook					
	200 East Area	Room 2521						
£	Temperature Logs	PNL Sigma V	Small Notebook					
	200 East Area	Room 2606						
	299-E13-1 to	Bottom drawer of file cabinet						
	299-E34-1							
√	Neutron Logs	PNL Sigma V	Small Notebook					
	200 Area	Room 2606						
	299-E13-1 to	Bottom drawer of file cabinet						
	299-W26-3							
¢	Density Logs	PNL Sigma V	Large Notebook					
	200 East Area	Room 2606						
	299-E13-1 to	Bottom drawer of file cabinet						
	299-E34-6							
∞	Neutron Logs	PNL Sigma V	Large Notebook					
	200 East Area	Room 2606						
	299-E13-1 to	Bottom drawer of file cabinet						
	299-E34-6							
§	Gamma-Scintillation	PNL Sigma V	Medium Notebook					
	200 East Area	Room 2521						
	299-E13-1 to							
	299-E33-61							

TABLE 1. GEOPHYSICAL LOGS FOR PUREX AAMS

¶	Density (w/out source)	PNL Sigma V	Large Notebook
	200 East Area	Room 2521	
	299-E13-1 to		
	299-E33-75		
•	Magnetic Logs	PNL Sigma V	Large Notebook
	200 East Area	Room 2521	
	299-E16-1 to		
	299-E26-8		
ª	Temperature	PNL Sigma V	Large Notebook
	200 East Area	Room 2606	
	299-E16-1 to	Bottom drawer of file cabinet	
	299-E33-12		
≠	SP & R Logs	PNL Sigma V	Large Notebook
	200 East Area	Room 2606	
	299-E16-1 to	Bottom drawer of file cabinet	
	299-E26-8		
œ	Filed Logs	PNL Sigma V	
		Room 2606	
¢¢¢	Gamma Logs	PNL Sigma V	Big Notebook
	200 West Area	Room 2521	
	299-W6-2 to	Loose sheets in plastic envelopes	
	299 W25-51		
Æ	Sonic Logs	PNL Sigma V	Big Notebook
	200 East Area	Room 2521	
	299-E16-1 to		
	299-E26-8		
ß	Caliper Logs	PNL Sigma V	Big Notebook
	200 East & West Areas	Room 2521	
	299-W18-24 to		
	299-E26-8		

TABLE 2. SAMPLE DATA FOR PUREX AGGREGATE AREA

Well	Log Type	Sieved	CaCO3	Moisture	Chemistry	Archived	Source/Comments
299-E17-1	D	YL	YL			A	
299-E17-2	D	Y	Y			A	
299-E17-3	D	YL	YL			A	
299-E17-4	D	YL	YL		CEC, sorption	A	Routson et al. 1981,
							Delegard and Barney 1983
299-E17-5	D	Y	Y			A	
299-E17-6	D	YL	YL			A	
299-E17-7	D						
299-E17-8	D	Y	Y			A	
299-E17-9	D	YL	YL		Field Rad	A	
299-E17-10	D						
299-E17-11	D				Field Rad	A	
299-E17-12	D,G					A	
299-E17-13	D,G					A	
299-E17-14	G			Y	YL(C-14, H-3)	A	WHC Files (A-36 Crib, RCRA)
299-E17-15	G			Y		A	WHC Files (A-36 Crib, RCRA)
299-E17-16	G			Y	YL(C-14, H-3)	A	WHC Files (A-36 Crib, RCRA)
299-E17-17	G			Y		A	WHC Files (A-36 Crib, RCRA)
299-E17-18	G			YL		A	WHC Files (A-36 Crib, RCRA)
299-E17-19	G			Y	YL(N, TOC, Rad)	A	WHC Files (A-10 Crib, RCRA)
299-E17-20	G			YL	YL(N, TOC, Rad)	A	WHC Files (A-10 Crib, RCRA)
299-E17-50	D				Field Rad	A	
299-E17-51	D				Field Rad	A	
299-E17-53	D,G					A	
299-E17-54	D,G					A	
299-E24-1	D	Y	Y			A	
299-E24-2	D	Y	Y			A	
299-E24-3	D	Y	Y			A	
299-E24-4	D	YL	YL			A	
299-E24-5	D	YL	YL			A	
299-E24-6	D					A	

TABLE 2. SAMPLE DATA FOR PUREX AGGREGATE AREA

Well	Log Type	Sieved	CaCO3	Moisture	Chemistry	Archived	Source/Comments
299-E24-7	D	YL	YL			A	
299-E24-8	D	Y	Y			A	
299-E24-9	D	Y	Y			A	
299-E24-10	D				Field Rad	A	
299-E24-11	D	YL	YL			A	
299-E24-12	D	Y	Y			A	
299-E24-13	D	Y	Y			A	
299-E24-14	D	YL	YL			A	
299-E24-15	D,G				Field Rad	A	
299-E24-16	G			Y	YL(N, TOC, Rad)	A	WHC Files (A-10 Crib, RCRA)
					Field Rad		
299-E24-17	G			Y	YL(N, TOC, Rad)	A	WHC Files (A-10 Crib, RCRA)
					Field Rad		
299-E24-18	G			Y		A	WHC Files (A-10 Crib, RCRA)
299-E24-19	G	YL		Y	YL	A	Pearson 1990
299-E24-20	G					A	See WHC files, 450 Hills St.
299-E24-51	D						
299-E24-52	D						
299-E24-53	D	Y	Y			A	
299-E24-54	D	YL	YL			A	
299-E24-55	D					A	
299-E24-56	D	Y	Y			A	
299-E24-57	D	Y	Y			A	
299-E24-58	D	YL	YL			A	
299-E24-59	D	Y	Y				
299-E24-60	D	YL	YL			A	
299-E24-63	D						
299-E24-64	D						
299-E24-65							
299-E24-66	D					A	
299-E24-67	D					A	

TABLE 2. SAMPLE DATA FOR PUREX AGGREGATE AREA

Well	Log Type	Sieved	CaCO3	Moisture	Chemistry	Archived	Source/Comments
299-E24-68	D					A	
299-E24-69	D						
299-E24-70	D					A	
299-E24-71	D					A	
299-E24-72	D					A	
299-E24-73	D						
299-E24-74							
299-E24-76	D						
299-E24-77	D						
299-E24-78	D						
299-E24-79	D	Y	Y				
299-E24-80	D						
299-E24-81	D						
299-E24-82	D						
299-E24-83	D						
299-E24-84	D						
299-E24-85	D						
299-E24-86	D						
299-E24-87	D						
299-E24-88	D						
299-E24-89	D						
299-E24-90	D						
299-E24-91	D						
299-E24-92	D	Y	Y			A	
299-E24-93	D					A	
299-E24-94	D					A	
299-E24-95	D	Y	Y			A	
299-E24-96	D						
299-E24-97	D						
299-E24-98	D						
299-E24-99	D						

TABLE 2. SAMPLE DATA FOR PUREX AGGREGATE AREA

Well	Log Type	Sieved	CaCO3	Moisture	Chemistry	Archived	Source/Comments
299-E24-100	D						
299-E24-101	D						
299-E24-102	D						
299-E24-103	D						
299-E24-104	D						
299-E24-105	D						
299-E24-106	D						
299-E24-107	D						
299-E24-108	D						
299-E24-109	D						
299-E24-110	D						
299-E24-111	D						
299-E24-112	D						
299-E24-113	D						
299-E24-121	D					A	
299-E24-122	D					A	
299-E24-123	D					A	
299-E24-124A	D						
299-E24-124B	D						
299-E24-124C	D						
299-E24-124D	D						
299-E24-124E	D						
299-E24-124F	D						
299-E24-124G	D						
299-E24-124H	D						
299-E24-124I	D						
299-E24-124J	D						
299-E24-155	D					A	
299-E24-156	D	YL	YL			A	
299-E24-157	D	Y	Y			A	
299-E24-158	D	Y	Y			A	

TABLE 2. SAMPLE DATA FOR PUREX AGGREGATE AREA

Well	Log Type	Sieved	CaCO3	Moisture	Chemistry	Archived	Source/Comments
299-E24-159	D	Y	Y			A	
299-E24-160	D,G					A	
299-E25-1	D	YL	YL		Field Rad	A	
299-E25-2	D	YL	YL			A	
299-E25-3	D	Y	Y			A	
299-E25-4	D	YL	YL			A	
299-E25-5	D	YL	YL			A	
299-E25-6	D	YL	YL			A	
299-E25-7	D	YL	YL			A	
299-E25-8	D	Y	Y			A	
299-E25-9	D	Y	Y			A	
299-E25-10	D					A	
299-E25-11	D	Y	Y			A	
299-E25-12	D	Y	Y			A	
299-E25-13	D	YL	YL			A	
299-E25-14	D				Field Rad		
299-E25-15	D	YL	YL			A	
299-E25-16	D						
299-E25-17	D	Y	Y			A	
299-E25-18	D	YL	YL			A	
299-E25-19	D	Y	Y			A	
299-E25-20	D	Y	Y			A	
299-E25-21	D					A	
299-E25-22	D	Y				A	
299-E25-23	D					A	
299-E25-24	D					A	
299-E25-25	D,G	Y		Y	Y	A	DOE 1990
299-E25-26	D,G	Y	Y	YL	Y	A	DOE 1990
299-E25-27	D,G			YL	Y	A	DOE 1990
299-E25-28	D,G	YL		YL		A	DOE 1990
299-E25-29	D,G	Y	Y	YL		A	DOE 1990

TABLE 2. SAMPLE DATA FOR PUREX AGGREGATE AREA

Well	Log Type	Sieved	CaCO3	Moisture	Chemistry	Archived	Source/Comments
299-E25-30	D, G	Y	Y	YL		A	DOE 1990
299-E25-31	D, G	Y	YL			A	
299-E25-32	D, G	Y	Y	Y		A	DOE 1990
299-E25-33	D, G			Y		A	DOE 1990
299-E25-34	G			YL		A	WHC Files (A-29 Ditch, RCRA)
299-E25-35	G			Y		A	WHC Files (A-29 Ditch, RCRA)
299-E25-36	G					A	WHC Files (A-10 Crib, RCRA)
299-E25-37	G	YL		Y	YL	A	Teel 1989
299-E25-38	G	YL		Y	YL	A	Teel 1989
299-E25-39	G					A	WHC RCRA Files
299-E25-40	G	YL		Y	YL	A	Pearson 1990
299-E25-41	G	YL		Y	YL	A	Pearson 1990
299-E25-42						A	See WHC files, 450 Hills St.
299-E25-43							See WHC files, 450 Hills St.
299-E25-51	D	Y	Y			A	
299-E25-52							
299-E25-53	D	Y	Y			A	
299-E25-54	D					A	
299-E25-55	D	YL	YL				
299-E25-56	D					A	
299-E25-57	D	Y	Y			A	
299-E25-58	D	Y	Y			A	
299-E25-59		YL	YL				
299-E25-60		YL	YL			A	
299-E25-61	D	YL	YL			A	
299-E25-62	D						
299-E25-63	D	YL	YL			A	
299-E25-64							
299-E25-65	D	Y	Y			A	
299-E25-66	D					A	
299-E25-67	D	YL	YL				

TABLE 2. SAMPLE DATA FOR PUREX AGGREGATE AREA

Well	Log Type	Sieved	CaCO3	Moisture	Chemistry	Archived	Source/Comments
299-E25-68	D				Field Rad	A	
299-E25-69	D	YL	YL			A	
299-E25-70	D					A	
299-E25-71	D					A	
299-E25-72	D				Field Rad	A	
299-E25-73	D					A	
299-E25-74	D	YL	YL		Field Rad	A	
299-E25-75	D	YL	YL			A	
299-E25-76	D						
299-E25-77	D	YL	YL			A	
299-E25-78	D					A	
299-E25-79	D	YL	YL			A	
299-E25-80	D	YL	YL		Field Rad	A	
299-E25-81	D	YL	YL			A	
299-E25-82	D					A	
299-E25-83	D					A	
299-E25-84	D					A	
299-E25-85	D	YL	YL			A	
299-E25-86	D	YL	YL			A	
299-E25-87	D					A	
299-E25-88	D					A	
299-E25-89	D	YL	YL			A	
299-E25-90	D					A	
299-E25-91	D	YL	YL			A	
299-E25-92	D					A	
299-E25-93		YL	YL			A	
299-E25-94							
299-E25-95							
299-E25-96							
299-E25-97	D					A	
299-E25-98	D				Field Rad		(Same as 299-E25-169)

TABLE 2. SAMPLE DATA FOR PUREX AGGREGATE AREA

Well	Log Type	Sieved	CaCO3	Moisture	Chemistry	Archived	Source/Comments
299-E25-99	D	Y	Y			A	
299-E25-100	D	Y	Y			A	
299-E25-101	D	Y	Y			A	
299-E25-102	D	YL	YL			A	
299-E25-103	D	YL	YL			A	
299-E25-104	D	YL	YL			A	
299-E25-105	D	YL	YL			A	
299-E25-106	D	YL	YL			A	
299-E25-107	D	YL	YL			A	
299-E25-108	D	YL	YL			A	
299-E25-109	D	YL	YL			A	
299-E25-110	D	YL	YL			A	
299-E25-111	D	YL	YL			A	
299-E25-112	D	YL	YL			A	
299-E25-113	D	YL	YL		Field Rad	A	
299-E25-114	D					A	
299-E25-115	D	YL	YL			A	
299-E25-116	D	YL	YL		Field Rad	A	
299-E25-117	D	YL	YL			A	
299-E25-118	D	YL	YL				
299-E25-119	D	YL	YL		Field Rad	A	
299-E25-120	D	YL	YL			A	
299-E25-121	D	YL	YL			A	1-ft sample interval, 45'-94'
299-E25-122	D	YL	YL			A	
299-E25-123	D	YL	YL			A	
299-E25-124	D	YL	YL		Field Rad	A	
299-E25-127	D					A	
299-E25-128	D				Field Rad		
299-E25-132	D					A	
299-E25-146	D	Y	Y			A	
299-E25-147	D					A	

TABLE 2. SAMPLE DATA FOR PUREX AGGREGATE AREA

Well	Log Type	Sieved	CaCO3	Moisture	Chemistry	Archived	Source/Comments
299-E25-148	D				Field Rad		
299-E25-149	D				Field Rad		
299-E25-152	D						
299-E25-153	D					A	
299-E25-154	D					A	
299-E25-155	D					A	
299-E25-156	D						
299-E25-157	D					A	
299-E25-158	D					A	
299-E25-159	D					A	
299-E25-160	D					A	
299-E25-161	D					A	
299-E25-162	D					A	
299-E25-163	D					A	
299-E25-164	D					A	
299-E25-165	D					A	
299-E25-166	D					A	
299-E25-167	D					A	
299-E25-168	D					A	
299-E25-169	D				Field Rad		(Same as well 299-E25-98)
299-E25-170	D						
299-E25-171	D						
299-E25-172	D				Field Rad		
299-E25-173	D				Field Rad		
299-E25-174	D						
299-E25-179	D						
299-E25-181	D						
299-E25-182	D						
299-E25-183	D						
299-E25-184	D					A	
299-E25-185	D						

TABLE 2. SAMPLE DATA FOR PUREX AGGREGATE AREA

Well	Log Type	Sieved	CaCO3	Moisture	Chemistry	Archived	Source/Comments
299-E25-189	D						
299-E25-190	D				Field Rad	A	
299-E25-191	D				Field Rad	A	
299-E25-192	D				Field Rad		
299-E25-193	D				Field Rad	A	
299-E25-194	D					A	
299-E25-195	D					A	
299-E25-196	D					A	
299-E25-197	D					A	
299-E25-198	D					A	
299-E25-199	D					A	
299-E25-202	D					A	
299-E25-203	D					A	
299-E25-204	D				Field Rad		
299-E25-205	D,G					A	
299-E25-206	D,G					A	
299-E25-207	D,G					A	
299-E25-208	D,G					A	
299-E25-209	D,G					A	
299-E25-210	D,G						
299-E25-211	D,G					A	
299-E25-212	D,G					A	
299-E25-213	D,G					A	
299-E25-214	D,G					A	
299-E25-215	D,G					A	
299-E25-216	D,G					A	
299-E25-217	D,G					A	
299-E25-218	D,G					A	
299-E25-219	D,G					A	
299-E25-220	D,G					A	
299-E25-221	D,G						

TABLE 2. SAMPLE DATA FOR PUREX AGGREGATE AREA

Well	Log Type	Sieved	CaCO3	Moisture	Chemistry	Archived	Source/Comments
299-E25-222	D, G	Y	Y	Y	Y		DOE 1990
299-E25-223	D, G	Y		Y			DOE 1990
299-E25-224	D, G			Y	Y		DOE 1990
299-E25-225	D, G	Y		Y	Y		DOE 1990
299-E25-226	D, G	Y		Y	Y		DOE 1990
299-E25-227	D, G	Y		Y	Y		DOE 1990
299-E25-228	D, G	Y				A	
299-E25-229	D, G					A	
299-E25-230	D, G					A	
299-E25-231	D, G	Y				A	
299-E25-232	D, G	Y				A	
299-E25-233	D, G					A	
299-E25-234	D, G	YL		Y		A	DOE 1990
299-E25-235	D, G	YL	YL	Y		A	DOE 1990
299-E27-2	D, G					A	
299-E27-3	D	Y	Y			A	
299-E27-6	D	YL	YL			A	
299-E27-7	D					A	
299-E27-8	D, G	Y		YL		A	Last et al. 1989
299-E27-9	D, G	Y				A	
299-E27-10	G	Y				A	
299-E27-12	G					A	
299-E27-13	G	YL		Y	YL	A	Pearson 1990
299-E27-14	G			Y	YL	A	Pearson 1990
299-E27-15	G			Y	YL	A	Pearson 1990
299-E27-17						A	See WHC files, 450 Hills St.
299-E27-51	D						
299-E27-52	D					A	
299-E27-53	D						
299-E27-54	D						
299-E27-55	D						

TABLE 2. SAMPLE DATA FOR PUREX AGGREGATE AREA

Well	Log Type	Sieved	CaCO3	Moisture	Chemistry	Archived	Source/Comments
299-E27-56	D						
299-E27-57	D						
299-E27-58	D						
299-E27-59	D						
299-E27-60	D				Field Rad	A	
299-E27-61	D						
299-E27-62	D						
299-E27-63	D				Field Rad		
299-E27-64	D						
299-E27-65	D	YL	YL			A	
299-E27-66	D	YL	YL			A	
299-E27-67	D	YL	YL			A	
299-E27-68	D					A	
299-E27-69	D					A	
299-E27-70	D	YL	YL			A	
299-E27-71	D					A	
299-E27-72	D	YL	YL			A	
299-E27-73	D					A	
299-E27-74	D	YL	YL			A	
299-E27-75	D	YL	YL			A	
299-E27-76		YL	YL			A	
299-E27-77	D					A	
299-E27-78	D	YL	YL			A	
299-E27-79	D	YL	YL			A	
299-E27-80	D					A	
299-E27-81	D					A	
299-E27-82	D	YL	YL			A	
299-E27-83	D	YL	YL			A	
299-E27-84	D	YL	YL			A	
299-E27-85	D	YL	YL			A	
299-E27-86	D	YL	YL			A	

TABLE 2. SAMPLE DATA FOR PUREX AGGREGATE AREA

Well	Log Type	Sieved	CaCO3	Moisture	Chemistry	Archived	Source/Comments
299-E27-87	D					A	
299-E27-88	D					A	
299-E27-89	D					A	
299-E27-90	D					A	
299-E27-91	D	YL	YL			A	
299-E27-92	D	YL	YL			A	
299-E27-93	D	YL	YL			A	
299-E27-94	D	YL	YL			A	
299-E27-95	D					A	
299-E27-96	D	YL	YL			A	
299-E27-97	D	YL	YL			A	
299-E27-98	D					A	
299-E27-99	D	YL	YL			A	
299-E27-100	D	YL	YL			A	
299-E27-101	D	YL	YL			A	
299-E27-102	D	YL	YL			A	
299-E27-103	D					A	
299-E27-104	D					A	
299-E27-105	D					A	
299-E27-106	D					A	
299-E27-107	D					A	
299-E27-108	D					A	
299-E27-109	D					A	
299-E27-115	D	YL	YL			A	
299-E27-116	D	YL	YL		Field Rad	A	
299-E27-117	D	YL	YL		Field Rad	A	
299-E27-118	D	YL	YL		Field Rad	A	
299-E27-119	D	YL	YL			A	
299-E27-120	D					A	
299-E27-121	D					A	
299-E27-122	D					A	

TABLE 2. SAMPLE DATA FOR PUREX AGGREGATE AREA

Well	Log Type	Sieved	CaCO3	Moisture	Chemistry	Archived	Source/Comments
299-E27-123							
299-E27-124	D					A	
299-E27-125	D					A	
299-E27-126	D					A	
299-E27-127	D	YL	YL			A	
299-E27-128	D					A	
299-E27-129	D					A	
299-E27-130	D					A	
299-E27-131	D					A	
299-E27-132	D					A	
299-E27-133	D				Field Rad	A	
299-E27-135	D					A	
299-E27-137	D,G					A	
299-E27-138	D,G						
299-E27-139	D,G						
299-E27-140	D,G					A	
299-E27-141	D,G					A	
299-E27-142	D					A	
299-E27-143	D					A	
299-E27-144	D					A	
299-E27-145	D					A	
299-E27-146	D					A	
299-E27-147	D	YL	YL			A	
299-E27-148	D,G					A	
299-E27-149	D,G					A	
299-E27-150	D,G					A	
299-E27-151	D,G					A	
299-E27-152	D,G					A	
299-E27-153	D,G					A	
299-E27-154	D,G						
299-E34-1	D	Y	Y			A	

TABLE 2. SAMPLE DATA FOR PUREX AGGREGATE AREA

Well	Log Type	Sieved	CaCO3	Moisture	Chemistry	Archived	Source/Comments
299-E34-2	D, G	Y			YL(XRF, XRD)	A	PNL files
299-E34-3	D, G	Y			YL(XRF, XRD)	A	PNL files
299-E34-4	D, G	Y				A	
299-E34-5	D, G	Y				A	
299-E34-6	D, G	Y		YL		A	Last et al. 1989
299-E34-7	G					A	
299-E34-9							See WHC files, 450 Hills St.
299-E34-10							See WHC files, 450 Hills St.
299-E34-51A	D						
299-E34-51B	D						
299-E34-51C	D						
299-E34-51D	D						
299-E34-51E	D						
699-43-45	G	YL		Y	Y		PNL Files

TABLE 2. SAMPLE DATA FOR PUREX AGGREGATE AREA

Notes
G--Geologic Logs
D--Drillers Logs
Logs are contained in PNL files unless otherwise noted
Y--Data Available
YL--Data are available but is limited (gaps of 10ft or more)
Field Rad./Temp.--Data are available in driller's logs for field measurements of radiation (GM counter) and/or temperature.
Abbreviations for chemical constituents:

N = Nitrate
TOC = total organic carbon
Rad = radionuclides
CEC = cation exchange capacity
C-14 = carbon-14
H-3 = tritium
XRF = x-ray fluorescence
XRD = x-ray diffraction

All sieve/CaCO3 data are from the ROCSAN data base unless another source is indicated
A - archive lithologic samples are stored in the 2101-M Sample Library

(Reference citations are shown on page 70)

REFERENCES FOR GEOLOGIC INFORMATION

Delegard, C. H., and G. S. Barney. 1983. Effects of Hanford High-Level Waste Components on Sorption of Cobalt, Strontium, Neptunium, Plutonium, and Americium on Hanford Sediments. RHO-RE-ST-1, Rockwell Hanford Operations, Richland, Washington.

DOE (U. S. Department of Energy) 1990. Grout Treatment Facility Dangerous Waste Permit Application. DOE/RL 88-27, U. S. Department of Energy, Richland Operations Office, Richland, Washington.

Last, G. V., B. N. Bjornstad, M. P. Bergeron, D. W. Wallace, D. R. Newcomer, J. A. Schramke, M. A. Chamness, C. S. Cline, S. P. Airhart, and J. S. Wilbur. 1989. Hydrogeology of the 200 Areas Low-Level Burial Grounds - An Interim Report. PNL-6820 Vol. 2, Pacific Northwest Laboratory, Richland, Washington.

McGhan, V. L. 1989. Hanford Wells. PNL-6907, Pacific Northwest Laboratory, Richland, Washington.

Pearson, A. W. 1990. Borehole Summary Report for Twelve Single-Shell Tank Wells Installed in 1989, WHC-MR-0209, prepared by Pacific Northwest Laboratory for Westinghouse Hanford Company, Richland, Washington.

Routson, R. C., G. S. Barney, R. M. Smith, C. H. Delegard, and L. Jensen. 1981. Fission Product Sorption Parameters for Hanford 200 Area Sediment Types. RHO-ST-35, Rockwell Hanford Operations, Richland, Washington.

Teel, S. S. 1990. Grout Treatment Facility Borehole Completion Report for 1989. WHC-MR-0203, prepared by Pacific Northwest Laboratory for Westinghouse Hanford Company, Richland, Washington.

9413204.0284

TABLE 3. PUREX WELL CONSTRUCTION

9119204.0285

Well	Drill Depth	Completed Depth	Screen Top	Screen Bottom	Date Started	Date Completed	Casing Elevation	Hanford Coordinates North	Hanford Coordinates West
299-E17-1	336	330	303	333	15-Nov-55	31-Dec-55	719.17	39053.00	48942.05
299-E17-2	406	337	303	398	21-Mar-60	30-Apr-60	716.07	39063.00	48141.44
299-E17-3	400	398	310	400	17-Feb-60	31-Mar-60	715.47	39066.00	48340.00
299-E17-4	400	379	298	398	20-Jul-65	30-Sep-65	717.05	38999.17	48480.35
299-E17-5	336	328	298	335	26-May-65	31-Jul-65	718.69	38699.12	48560.00
299-E17-6	500	499	300	460	13-May-65	30-Jun-65	720.10	38140.00	48498.53
299-E17-7	400	377	300	385	21-Sep-65	30-Apr-66	719.19	38710.79	48559.27
299-E17-8	365	362	303	362	11-Jul-67	31-Aug-67	718.38	39123.24	49247.00
299-E17-9	325	321	310	320	12-Apr-68	31-May-68	717.64	39027.00	48538.00
299-E17-10	325	325	310	320	23-May-68	30-Jun-68	714.74	38895.74	48650.09
299-E17-11	150					28-Feb-82	717.83	38924.44	48509.14
299-E17-12	340	338	317	338	6-Jan-86	14-Mar-86	721.70	38200.00	49180.00
299-E17-12	340	338	150	189	6-Jan-86	14-Mar-86	721.70	38200.00	49180.00
299-E17-12	340	338	135	203	6-Jan-86	14-Mar-86	721.70	38200.00	49180.00
299-E17-13	337	337	317	337	12-Jun-86	7-Aug-86	719.25	38352.59	49039.55
299-E17-14	331	330	245.83	266.83		15-Jun-88	722.18	38879.70	48406.20
299-E17-15	329	329				15-Jun-88	721.78	38710.20	48399.60
299-E17-16	337	329				15-Jun-88	720.58	38476.20	48390.50
299-E17-17	331	331				15-Jun-88	719.92	38473.70	48717.30
299-E17-18	331	329				15-Jun-88	720.65	38190.40	48500.70
299-E17-19	327	327				19-Sep-88	719.33	39147.10	48810.40
299-E17-20	327	324				28-Sep-88	719.23	39149.30	49069.90
299-E17-50	95				28-Dec-65	31-Jan-66	716.00	39000.00	48500.00
299-E17-51	150					31-Jul-82		38540.00	48510.00
299-E17-53	152	150				31-Jan-87	719.34	38265.83	49065.15
299-E17-54	152	150				31-Dec-86	720.78	38353.87	49246.33
299-E24-1	343	338	300	341	16-Feb-55	31-Mar-55	716.22	39396.00	48760.80
299-E24-2	350	350	295	348	30-May-56	30-Jun-56	717.47	39404.00	48952.63
299-E24-3	333	295	277	331	18-Jun-56	30-Jun-56	698.33	41010.81	48310.38
299-E24-4	330	325	272	298	4-Jun-56	30-Jun-56	696.69	41181.92	48482.86
299-E24-5	329	326	274	327	7-Jun-56	30-Jun-56	696.61	41275.00	48727.21
299-E24-6	50				28-Jun-56	30-Jun-56	695.97	41335.00	48644.00
299-E24-7	450	415	305	350	24-Oct-56	30-Nov-56	716.01	39630.52	50813.00

TABLE 3. PUREX WELL CONSTRUCTION

9413204.0286

Well	Drill Depth	Completed Depth	Screen Top	Screen Bottom	Date Started	Date Completed	Casing Elevation	Hanford Coordinates North	Hanford Coordinates West
299-E24-8	382	323	280	372	30-Apr-57	31-May-57	688.81	41962.00	50346.00
299-E24-8P	362						689.34	41962.00	50346.00
299-E24-9	370	366			30-Jan-62	30-Apr-62	715.48	39295.00	48291.59
299-E24-10	320	315			15-Sep-65	31-Oct-65	715.94	39379.00	48710.00
299-E24-11	365	336	308	362	23-Aug-67	30-Sep-67	718.39	39371.00	49252.00
299-E24-12	325	319	310	320	18-Apr-68	31-May-68	716.28	39219.00	48203.00
299-E24-13	340	308	270	338	15-Aug-69	31-Aug-69	691.05	41187.00	47875.00
299-E24-14	340		270	338		31-Jul-69	690.80	41125.00	47799.00
299-E24-15	160					31-Mar-82		39300.00	48920.00
299-E24-16	329	324				19-Sep-88	718.27	39309.50	48808.60
299-E24-17	329	329				19-Sep-88	718.69	39308.80	49070.40
299-E24-18	330	329				19-Sep-88	719.28	39330.70	50024.30
299-E24-19	303.2	300.68	280	300	9-Aug-89	27-Sep-89	693.65	41075.80	47821.40
299-E24-19	303.2	300.68	279.65	300.68	9-Aug-89	27-Sep-89	693.65	41075.80	47821.40
299-E24-20									
299-E24-51	50	50			19-Nov-52	30-Nov-52	710.00	39850.00	48750.00
299-E24-52	50	50			25-Nov-52	30-Nov-52	709.00	39850.00	48050.00
299-E24-53	50	50			24-Jan-55	31-Jan-55	711.00	39515.00	48245.00
299-E24-54	100	97			25-Jan-55	31-Jan-55	711.00	39542.00	48130.00
299-E24-55	50	50			28-Jan-55	31-Jan-55	712.00	39631.00	48676.00
299-E24-56	150	146			10-Feb-55	28-Feb-55	712.00	39350.00	48704.00
299-E24-57	150	147			1-Feb-55	28-Feb-55	712.00	39447.00	48704.00
299-E24-58	200	195			4-Feb-55	28-Feb-55	712.00	39397.00	48666.00
299-E24-59	150	150			25-May-56	31-May-56	717.42	39215.00	48913.00
299-E24-60	200	200			29-May-56	30-Jun-56	718.59	39216.00	48984.00
299-E24-63	50	50				30-Jun-56	695.97	41335.00	48644.00
299-E24-64	80	80			11-Dec-52	31-Dec-52	685.00	41155.00	47819.00
299-E24-65	40	50				31-Dec-52	690.00	41170.00	47819.00
299-E24-66	75	125				31-May-62	689.36	41262.00	47819.00
299-E24-67	75	125				31-May-62	689.35	41287.00	47849.00
299-E24-68	130	125			1-May-62	31-May-62	689.09	41328.00	47848.00
299-E24-69	75	125				31-May-62	688.32	41355.00	47815.00
299-E24-70	130	125				30-Apr-62	690.62	41157.00	47809.00

TABLE 3. PUREX WELL CONSTRUCTION

Well	Drill Depth	Completed Depth	Screen Top	Screen Bottom	Date Started	Date Completed	Casing Elevation	Hanford Coordinates North	Hanford Coordinates West
299-E24-71	130	125				28-Feb-62	690.48	41178.00	47845.00
299-E24-72	130	125				31-May-62	689.89	41224.00	47850.00
299-E24-73	130	125				31-May-62	689.83	41250.00	47822.00
299-E24-74	60								
299-E24-76	60					30-Apr-80		39161.00	49422.00
299-E24-77	60					30-Apr-80		39161.00	49415.00
299-E24-78	60					30-Apr-80		39161.00	49409.00
299-E24-79	60					30-Apr-80		39161.00	49402.00
299-E24-80	60					30-Apr-80		39156.00	49420.00
299-E24-81	60					30-Apr-80		39152.00	49416.00
299-E24-82	60					30-Apr-80		39147.00	49411.00
299-E24-83	60					30-Apr-80		39179.00	49406.00
299-E24-84	60					30-Apr-80		39164.00	49425.00
299-E24-85	60					30-Apr-80		39171.00	49425.00
299-E24-86	60					30-Apr-80		39177.00	49425.00
299-E24-87	60					30-Apr-80		39180.00	49420.00
299-E24-88	60					30-Apr-80		39166.00	49430.00
299-E24-89	60					30-Apr-80		39170.00	49434.00
299-E24-90	60					30-Apr-80		39175.00	49437.00
299-E24-91	60					30-Apr-80		39180.00	49444.00
299-E24-92	60					30-Apr-80		39161.00	49428.00
299-E24-93	60					30-Apr-80		39161.00	49436.00
299-E24-94	60					30-Apr-80		39161.00	49441.00
299-E24-95	60					30-Apr-80		39161.00	49448.00
299-E24-96	60					30-Apr-80		39165.00	49430.00
299-E24-97	60					30-Apr-80		39170.00	49434.00
299-E24-98	60					30-Apr-80		39175.00	49439.00
299-E24-99	60					30-Apr-80		39142.00	49444.00
299-E24-100	60					30-Apr-80		39158.00	49425.00
299-E24-101	60					30-Apr-80		39151.00	49425.00
299-E24-102	60					30-Apr-80		39145.00	49425.00
299-E24-103	60					30-Apr-80		39138.00	49425.00
299-E24-104	60					30-Apr-80		39156.00	49420.00

TABLE 3. PUREX WELL CONSTRUCTION

Well	Drill Depth	Completed Depth	Screen Top	Screen Bottom	Date Started	Date Completed	Casing Elevation	Hanford Coordinates North	Hanford Coordinates West
299-E24-105	60					30-Apr-80		39152.00	49416.00
299-E24-106	60					30-Apr-80		39147.00	49411.00
299-E24-107	60					30-Apr-80		39142.00	49406.00
299-E24-108	60					31-Mar-80		39218.00	49425.00
299-E24-109	60					31-Mar-80		39211.00	49425.00
299-E24-110	60					31-Mar-80		39205.00	49425.00
299-E24-111	60					31-Mar-80			
299-E24-112	60					30-Sep-80		39104.00	49407.00
299-E24-113	60					30-Sep-80		39172.00	49481.00
299-E24-121	50					31-Jul-81		39159.00	49121.00
299-E24-122	50					31-Jul-81		39164.00	49437.00
299-E24-123	50					31-Aug-81		39163.00	49432.00
299-E24-124A	15					30-Sep-82			
299-E24-124B	7					30-Sep-82			
299-E24-124C	6					30-Sep-82			
299-E24-124D	15					30-Sep-82			
299-E24-124E	12					30-Sep-82			
299-E24-124F	11					30-Sep-82			
299-E24-124G	14					30-Sep-82			
299-E24-124H	18					30-Sep-82			
299-E24-124I	15					30-Sep-82			
299-E24-124J	15					30-Sep-82			
299-E24-155	40					31-May-84		41930.00	48225.00
299-E24-156	40					31-May-84		41865.00	48265.00
299-E24-157	40					31-May-84		41975.00	48160.00
299-E24-158	40					31-May-84		41875.00	48125.00
299-E24-159	40					30-Jun-84		41950.00	47805.00
299-E24-160	220		170	218		31-Mar-86	717.79	39320.00	48910.00
299-E25-1	322	315	280	310	3-Feb-55	28-Feb-55	690.21	41166.00	47759.00
299-E25-2	375	363	276	316	3-Feb-54	31-Mar-55	675.04	41270.00	47190.00
299-E25-3	315	308	270	312	23-Sep-54	31-Oct-54	689.73	39980.26	46960.04
299-E25-4	289	263	239	281	29-Mar-56	30-Apr-56	659.39	41615.00	46739.00
299-E25-5	293	275	235	291	10-Apr-56	31-May-56	657.71	41667.00	46632.00

TABLE 3. PUREX WELL CONSTRUCTION

9413204.0289

Well	Drill Depth	Completed Depth	Screen Top	Screen Bottom	Date Started	Date Completed	Casing Elevation	Hanford Coordinates North	Hanford Coordinates West
299-E25-6	290	274	234	288	18-Apr-56	30-Apr-56	658.31	41598.00	46619.00
299-E25-7	290	260	235	290	8-May-56	31-May-56	657.15	41709.00	46416.00
299-E25-8	290	271	244	284	1-May-56	31-May-56	658.31	41682.00	46187.00
299-E25-9	289	261	233	288	14-May-56	31-May-56	654.86	41779.00	45860.00
299-E25-10	293	280	226	291	20-Jun-58	31-Jul-58	655.84	42000.00	46900.00
299-E25-11	340	309	265	335	5-Nov-60	30-Nov-60	681.28	39611.18	46125.53
299-E25-12	340	337	265	338	19-Nov-60	30-Nov-60	680.95	39388.13	45654.76
299-E25-13	317	317	256	315	17-Sep-63	31-Oct-63	680.56	41522.00	47670.00
299-E25-14	208	204			13-Jan-66	31-Jan-66	680.00	41600.00	46650.00
299-E25-15	340		270	338		31-Jul-69	689.67	41125.00	47650.00
299-E25-16	340	307	270	338	24-Jul-69	31-Jul-69	691.17	41125.00	47800.00
299-E25-17	300	292	273	295	24-May-76	31-Aug-76	690.00	40086.00	46570.00
299-E25-18	300	291	269	294	27-May-76	31-Aug-76	679.05	40070.00	46187.00
299-E25-19	300	287	270	295	2-Aug-76	30-Sep-76	677.20	39935.00	46060.00
299-E25-20	300	294	268	293	20-May-76	31-Jul-76	676.30	39925.00	45875.00
299-E25-21	295	295	270	293		31-May-83	677.27	39609.00	45377.00
299-E25-22	295	295	265	285	17-May-83	10-Jun-83	674.02	39776.00	45589.00
299-E25-22	295	295	285	295	17-May-83	10-Jun-83	674.02	39776.00	45589.00
299-E25-23	295	295	273	304		31-May-83	680.13	39308.00	44746.00
299-E25-24	293	293	270	290		31-May-83	679.55	39484.00	44949.00
299-E25-25	288	289	269	289	11-Mar-85	10-Apr-85	669.42	41002.00	43648.00
299-E25-26	290	290	270	290	1-Mar-85	4-Apr-85	668.52	40773.00	45884.00
299-E25-27	300	294	274	294	10-Apr-85	30-May-85	676.08	39855.00	45136.00
299-E25-28	348	340	320	340	24-Feb-86	17-Apr-86	662.44	41424.00	45541.00
299-E25-29P	336	330					672.86	40169.50	45734.77
299-E25-29Q	336	276.5							
299-E25-30P	330	284					678.20	39710.36	44900.42
299-E25-30Q	330	330							
299-E25-31	298	279					672.53	40311.20	45752.90
299-E25-32P	354	280					670.04	41200.00	44325.60
299-E25-32Q	354								
299-E25-33	400	282				31-Jan-88	650.03	40116.40	45609.00
299-E25-34	276	272				19-Sep-88	662.87	41385.90	45516.85

TABLE 3. PUREX WELL CONSTRUCTION

Well	Drill Depth	Completed Depth	Screen Top	Screen Bottom	Date Started	Date Completed	Casing Elevation	Hanford Coordinates North	Hanford Coordinates West
299-E25-35	285	281				27-Jul-88	674.39	40616.66	46538.50
299-E25-36	319	318				19-Sep-88	707.39	39640.50	47541.00
299-E25-37		280	260	280			673.29	40461.50	45749.20
299-E25-38		280	260	280			673.52	40056.40	45469.00
299-E25-39									
299-E25-40	274	273	252	273	7-Aug-89	18-Sep-89	665.71	41759.60	47334.80
299-E25-41	279	276.34	255.33	276.34	8-Aug-89	22-Sep-89	671.26	41541.80	47330.90
299-E25-42							683.29	40692.10	46820.10
299-E25-42							683.29	40692.10	46820.10
299-E25-43							649.89	41881.70	45144.90
299-E25-43							649.89	41881.70	45144.90
299-E25-51	80	80			2-Dec-52	31-Dec-52	691.13	41357.00	47505.00
299-E25-52	40					31-Dec-52	715.00	39600.00	48000.00
299-E25-53	150	148			19-Oct-54	31-Oct-05	690.52	39795.00	47000.00
299-E25-54	150	150			7-Mar-55	31-Mar-55	674.00	41205.00	47169.00
299-E25-55	151	151			24-May-55	31-May-55	688.33	41223.00	47651.00
299-E25-56	151	151			31-May-55	30-Jun-55	682.62	41283.00	47753.00
299-E25-57	150	150			3-Jun-55	30-Jun-55	687.47	41397.00	47565.00
299-E25-58	151	151				30-Jun-55	688.02	41160.00	47540.00
299-E25-59	75				3-May-62	31-May-62			
299-E25-60	75				4-May-62	31-May-62			
299-E25-61	75	125			4-May-62	31-May-62	688.11	41345.00	47774.00
299-E25-62	75	125			16-Apr-62	30-Apr-62	688.21	41304.00	47753.00
299-E25-63	75	130			12-Apr-62	30-Apr-62	688.43	41275.00	47768.00
299-E25-64	75				2-May-62	31-May-62			
299-E25-65	75				3-May-62	31-May-62			
299-E25-66	130	125			26-Apr-62	30-Apr-62	687.65	41340.00	47737.00
299-E25-67	75	125			10-Apr-62	30-Apr-62	687.48	41355.00	47697.00
299-E25-68	121	121			7-May-62	31-May-62	687.33	41335.00	47663.00
299-E25-69	130	125			6-Apr-62	30-Apr-64	687.00	41304.00	47651.00
299-E25-70	75	75			4-Apr-62	30-Apr-62	687.63	41264.00	47679.00
299-E25-71	75	75			12-Apr-62	30-Apr-62	688.48	41263.00	47721.00
299-E25-72	130	125			9-Apr-62	30-Apr-62	687.06	41338.00	47637.00

TABLE 3. PUREX WELL CONSTRUCTION

9413204.0291

Well	Drill Depth	Completed Depth	Screen Top	Screen Bottom	Date Started	Date Completed	Casing Elevation	Hanford Coordinates North	Hanford Coordinates West
299-E25-73	110	110			7-May-62	31-May-62	687.00	41356.00	47598.00
299-E25-74	130	125			1-May-62	31-May-62	687.27	41337.00	47562.00
299-E25-75	130	125			30-Apr-62	31-May-62	686.90	41296.00	47552.00
299-E25-76	75	75			26-Apr-62	30-Apr-62	687.15	41264.00	47577.00
299-E25-77	130	125			30-Jan-62	28-Feb-62	687.25	41264.00	47623.00
299-E25-78	130	125			30-Apr-62	31-May-62	687.54	41250.00	47583.00
299-E25-79	130	125			27-Apr-62	30-Apr-62	687.30	41234.00	47553.00
299-E25-80	130	125			26-Apr-62	30-Apr-62	687.54	41180.00	47558.00
299-E25-81	130	125			25-Apr-62	30-Apr-62	688.12	41158.00	47591.00
299-E25-82	130	125			23-Apr-62	30-Apr-62	688.32	41168.00	47632.00
299-E25-83	130	125			19-Apr-62	30-Apr-62	687.92	41201.00	47652.00
299-E25-84	85	75			4-Feb-62	30-Apr-64	687.53	41250.00	47635.00
299-E25-85	130	125			17-Apr-62	30-Apr-62	688.57	41166.00	47674.00
299-E25-86	90	85			16-Apr-62	30-Apr-62	689.42	41158.00	47714.00
299-E25-87	130	125			9-Apr-62	30-Apr-62	689.42	41184.00	47748.00
299-E25-88	130	125			7-Feb-62	28-Feb-62	688.88	41226.00	47746.00
299-E25-89	130	125			13-Apr-62	30-Apr-62	688.90	41250.00	47720.00
299-E25-90	130	125			20-Apr-62	30-Apr-62	687.87	41240.00	47670.00
299-E25-91	75	75			10-Apr-62	30-Apr-62	689.18	41213.00	47757.00
299-E25-92	130	125			6-Apr-62	30-Apr-62	689.57	41172.00	47770.00
299-E25-93	75				4-Apr-62	30-Apr-62			
299-E25-94	75				9-Feb-62	28-Feb-62			
299-E25-95	75				2-May-62	31-May-62			
299-E25-96	75				1-May-62	31-May-62			
299-E25-97	130	125			5-Feb-62	28-Feb-62	689.09	41247.00	47781.00
299-E25-98	56				26-Jan-66	31-Jan-66	688.64	41274.00	47749.00
299-E25-99	100				26-Nov-74	30-Nov-74	680.00	41776.00	47453.00
299-E25-100	100				2-Dec-74	31-Dec-74	680.00	41753.00	47429.00
299-E25-101	100				9-Jan-75	31-Jan-75	680.00	41710.00	47429.00
299-E25-102	100				15-Jan-75	31-Jan-75	680.00	41682.00	47458.00
299-E25-103	100				21-Jan-75	31-Jan-75	680.00	41692.00	47500.00
299-E25-104	100				19-Dec-74	31-Dec-74	681.64	41726.00	47520.00
299-E25-105	100				4-Dec-74	31-Dec-74	680.00	41773.00	47495.00

TABLE 3. PUREX WELL CONSTRUCTION

Well	Drill Depth	Completed Depth	Screen Top	Screen Bottom	Date Started	Date Completed	Casing Elevation	Hanford Coordinates North	Hanford Coordinates West
299-E25-106	100				3-Jan-75	31-Jan-75	680.00	41648.00	47429.00
299-E25-107	100				3-Feb-75	28-Feb-75	680.00	41600.00	47428.00
299-E25-108	100				30-Jan-75	28-Feb-75	680.00	41585.00	47455.00
299-E25-109	100				11-Feb-75	28-Feb-75	680.00	41585.00	47495.00
299-E25-110	100					28-Feb-75	680.00	41595.00	47520.00
299-E25-111	100				17-Feb-75	28-Feb-75	680.00	41644.00	47519.00
299-E25-112	100				17-Jan-75	31-Jan-75	680.00	41669.00	47499.00
299-E25-113	100				27-Jan-75	31-Jan-75	680.00	41764.00	47532.00
299-E25-114	100				23-Dec-74	31-Dec-74	682.62	41691.00	47540.00
299-E25-115	100				21-Feb-75	28-Feb-75	683.80	41691.00	47589.00
299-E25-116	120				16-Dec-74	31-Jan-75		41720.00	47610.00
299-E25-117	100				31-Dec-74	31-Jan-75		41761.00	47602.00
299-E25-118	100				10-Dec-74	31-Dec-74		41776.00	47569.00
299-E25-119	100				24-Dec-74	31-Dec-74	682.39	41672.00	47547.00
299-E25-120	100					28-Feb-75		41583.00	47544.00
299-E25-121	95				4-Mar-75	31-Mar-75		41588.00	47586.00
299-E25-122	100				25-Feb-75	28-Feb-75		41605.00	47604.00
299-E25-123	100				28-Feb-75	31-Mar-75	683.95	41650.00	47612.00
299-E25-124	130	125			30-Dec-74	31-Jan-75	682.49	41672.00	47581.00
299-E25-127	130					31-May-75		41670.00	47508.00
299-E25-128	54					31-May-75		41675.00	47485.00
299-E25-132	130					30-Apr-78			
299-E25-146	107					31-Oct-77		40605.00	47360.00
299-E25-147	130					31-Mar-78		41591.00	47588.00
299-E25-148	42					28-Feb-81		41185.00	47769.00
299-E25-149	43					28-Feb-81		41177.00	47776.00
299-E25-152	42					28-Feb-81		41195.00	47765.00
299-E25-153	20					31-May-81		40671.00	46912.00
299-E25-154	20					31-May-81		40664.00	47000.00
299-E25-155	21					31-May-81		40670.00	47151.00
299-E25-156	16					31-May-81		40654.00	47062.00
299-E25-157	19					31-May-81		40593.00	47030.00
299-E25-158	21					31-May-81		40557.00	47058.00

TABLE 3. PUREX WELL CONSTRUCTION

9413280W.0293

Well	Drill Depth	Completed Depth	Screen Top	Screen Bottom	Date Started	Date Completed	Casing Elevation	Hanford Coordinates North	Hanford Coordinates West
299-E25-159	20					31-May-81		40512.00	46994.00
299-E25-160	15					31-May-81		40485.00	46918.00
299-E25-161	19					31-May-81		40456.00	46932.00
299-E25-162	15					31-May-81		40452.00	46843.00
299-E25-163	20					31-May-81		40385.00	46893.00
299-E25-164	20					31-May-81		40317.00	46846.00
299-E25-165	15					31-May-81		40249.00	46803.00
299-E25-166	15					31-May-81		40175.00	46868.00
299-E25-167	72					31-May-81		40145.00	46979.00
299-E25-168	20					31-May-81		40093.00	47057.00
299-E25-169	85					31-Jan-66		41675.00	45550.00
299-E25-170	204					31-Jan-66		41640.00	65000.00
299-E25-171	15					31-Dec-80		41178.00	47777.00
299-E25-172	15					31-Dec-80		41183.00	47777.00
299-E25-173	19					31-Jul-81		41655.00	47650.00
299-E25-174	18					31-Jul-81		41605.00	47650.00
299-E25-179	16					31-Jul-81		41480.00	47650.00
299-E25-181	12					31-Jul-81		41685.00	77040.00
299-E25-182	12					31-Aug-81		41687.00	47689.00
299-E25-183	12					31-Jul-81		41696.00	47687.00
299-E25-184	50					30-Jun-81		41085.00	47800.00
299-E25-185	15					31-Aug-81		41676.00	47650.00
299-E25-189	50					30-Jun-81		41085.00	47800.00
299-E25-190	50		22	49		31-Jan-82		39700.00	45775.00
299-E25-191	50					30-Jun-82		39560.00	45800.00
299-E25-192	46					31-Mar-82		41179.00	47772.00
299-E25-193	60		15	60		30-Apr-82		39430.00	45532.00
299-E25-194	12					31-Dec-82		40680.00	46940.00
299-E25-195	12					31-Dec-82		40680.00	46880.00
299-E25-196	12					31-Dec-82		40680.00	46820.00
299-E25-197	12					31-Dec-82		40680.00	46760.00
299-E25-198	5					31-Dec-82		40680.00	46700.00
299-E25-199	12					31-Dec-82		40690.00	46940.00

TABLE 3. PUREX WELL CONSTRUCTION

9413204.0294

Well	Drill Depth	Completed Depth	Screen Top	Screen Bottom	Date Started	Date Completed	Casing Elevation	Hanford Coordinates North	Hanford Coordinates West
299-E25-202	12					31-Dec-82		40690.00	46760.00
299-E25-203	12					31-Dec-82		40670.00	46700.00
299-E25-204	45					31-Jan-84		41187.00	47768.00
299-E25-205	25					28-Feb-84		41490.00	46680.00
299-E25-206	25					28-Feb-84		41580.00	46200.00
299-E25-207	25					28-Feb-84		41630.00	45925.00
299-E25-208	40					28-Feb-84		41100.00	46050.00
299-E25-209	25					28-Feb-84		40800.00	46600.00
299-E25-210	25					31-Jan-84		40540.00	46180.00
299-E25-211	25					28-Feb-84		41075.00	45000.00
299-E25-212	40					31-Jan-84		41160.00	45340.00
299-E25-213	25					28-Feb-84		41540.00	45370.00
299-E25-214	25					31-Jan-84		41660.00	44990.00
299-E25-215	25					31-Jan-84		40750.00	45000.00
299-E25-216	40					28-Feb-84		40500.00	45700.00
299-E25-217	25					31-Jan-84		40340.00	46460.00
299-E25-218	18					31-Jan-84		39840.00	45350.00
299-E25-219	25					28-Feb-84		39780.00	45000.00
299-E25-220	40					28-Feb-84		40650.00	44300.00
299-E25-221	25					31-Jan-84		39400.00	44500.00
299-E25-228	70					30-Apr-86			
299-E25-229	70					31-May-86			
299-E25-230	70					31-May-86			
299-E25-231	70					31-May-86			
299-E25-232	65					30-Jun-86			
299-E25-233	70					30-Jun-86			
299-E25-234	141					31-Oct-87			
299-E25-235								40054.00	45185.00
299-E27-2	311	310			13-Apr-48	31-May-48	666.30	42186.00	48025.00
299-E27-3	360		265	348	14-Nov-58	18-Dec-58	683.27	42000.00	48500.00
299-E27-3O		300	280	300			683.82	42000.00	48500.00
299-E27-3O		300	322	365			683.82	42000.00	48500.00
299-E27-3P	360	360	340	360	14-Nov-58	18-Dec-58	683.82	42000.00	48500.00

TABLE 3. PUREX WELL CONSTRUCTION

9413304.0295

Well	Drill Depth	Completed Depth	Screen Top	Screen Bottom	Date Started	Date Completed	Casing Elevation	Hanford Coordinates North	Hanford Coordinates West
299-E27-3P	360	360	322	365	14-Nov-58	18-Dec-58	683.82	42000.00	48500.00
299-E27-6	353		0	20	11-Nov-76	30-Nov-76	671.15	42155.00	48055.00
299-E27-7	281	281	241	281	23-Jul-82	4-Oct-82	634.67	43100.00	48150.00
299-E27-8	257	246				30-Sep-87	637.83	44496.00	49642.00
299-E27-9	245	239				21-Aug-87	629.21	44484.00	49122.00
299-E27-10	240	233				19-Aug-87	624.47	44520.00	48522.00
299-E27-12	270	268	246.52	267.55	28-Aug-89		660.95	42981.40	48678.40
299-E27-13	275.9	275	253.68	274.68	1-Sep-89	12-Oct-89	668.99	42671.90	48644.00
299-E27-14	266.8	266.83	245.83	266.83	19-Sep-89	17-Oct-89	658.34	42700.10	48143.60
299-E27-15	262.5	259	238.3	259.03	27-Aug-89	3-Oct-89	652.67	43134.70	48543.00
299-E27-17								44752.10	50337.10
299-E27-17								44752.10	50337.10
299-E27-51	150	150	48	148	20-Dec-44	31-Dec-44	646.96	42932.00	48345.00
299-E27-52	150	150	48	148	22-Dec-44	31-Dec-44	645.96	43096.00	48322.00
299-E27-53	150	150	48	148	14-Dec-44	31-Dec-44	649.17	43029.00	48549.00
299-E27-54	155	155	54	154	4-Jan-45	31-Jan-45	651.57	42771.00	48149.00
299-E27-55	154	154	53	153	30-Dec-44	31-Dec-44	652.57	42677.00	48370.00
299-E27-56	145	145	43	143	27-Dec-44	31-Dec-44	639.17	42954.00	48191.00
299-E27-57	150	150	51	151	30-Dec-44	31-Dec-44	653.46	42889.00	48583.00
299-E27-58	100					30-Apr-70	647.25	42719.00	48373.00
299-E27-59	100					31-Jan-70	647.59	42676.00	48328.00
299-E27-60	100					31-Mar-70	646.33	42747.00	48295.00
299-E27-61	100					31-Mar-70	646.82	42762.00	48339.00
299-E27-62	100					31-Mar-70	646.37	43002.00	48514.00
299-E27-63	100					28-Feb-70	645.77	43036.00	48441.00
299-E27-64	100					28-Feb-70	646.49	42957.00	48469.00
299-E27-65	135				5-Dec-72	31-Dec-72	647.21	42835.00	48405.00
299-E27-66	145				27-Nov-72	30-Nov-72	649.06	42759.00	48437.00
299-E27-67	130				30-Nov-72	31-Dec-72	646.65	42827.00	48365.00
299-E27-68	135				20-Nov-72	30-Nov-72	646.23	42893.00	48366.00
299-E27-69	120				20-Dec-72	31-Dec-72	646.07	42825.00	48294.00
299-E27-70	130				16-Nov-72	30-Nov-72	645.70	42893.00	48290.00
299-E27-71	130				13-Nov-72	30-Nov-72	645.31	42963.00	48291.00

9413204.0296

TABLE 3. PUREX WELL CONSTRUCTION

Well	Drill Depth	Completed Depth	Screen Top	Screen Bottom	Date Started	Date Completed	Casing Elevation	Hanford Coordinates North	Hanford Coordinates West
299-E27-72	125				8-Nov-72	30-Nov-72	645.33	42967.00	48244.00
299-E27-73	130				1-Nov-72	30-Nov-72	644.71	42897.00	48288.00
299-E27-74	100				27-Jun-74	30-Jun-74	645.00	42901.00	48168.00
299-E27-75	100				28-Jun-74	31-Jul-74	645.00	42861.00	48140.00
299-E27-76	100				30-Jul-74	31-Jul-74	645.00	42820.00	48165.00
299-E27-77	100				18-Sep-74	30-Sep-74	645.64	42825.00	48215.00
299-E27-78	100				24-Jun-74	30-Jun-74		42861.00	48231.00
299-E27-79	100				18-Jun-74	30-Jun-74	646.60	42790.00	48352.00
299-E27-80	100				19-Jul-74	31-Jul-74	647.08	42748.00	48377.00
299-E27-81	100				17-Sep-74	30-Sep-74	646.00	42861.00	48282.00
299-E27-82	100				20-Jun-74	30-Jun-74	646.21	42813.00	48328.00
299-E27-83	100				14-Jun-74	30-Jun-74	646.61	42861.00	48375.00
299-E27-84	100				25-Jun-74	30-Jun-74	644.80	42933.00	48209.00
299-E27-85	100				3-Jul-74	31-Jul-74	645.44	42932.00	48302.00
299-E27-86	100				2-Aug-74	31-Aug-74	644.74	42976.00	48260.00
299-E27-87	100				10-Sep-74	30-Sep-74	646.00	42911.00	48448.00
299-E27-88	100				6-Sep-74	30-Sep-74	646.00	42883.00	48419.00
299-E27-89	100				30-Sep-74	31-Oct-74	646.00	42823.00	48447.00
299-E27-90	100				2-Oct-74	31-Oct-74	646.00	42815.00	48485.00
299-E27-91	100				24-Sep-74	31-Oct-74	646.00	42842.00	48512.00
299-E27-92	100				4-Sep-74	30-Sep-74	646.00	42879.00	48515.00
299-E27-93	100				17-Jul-74	31-Jul-74	646.59	42898.00	48489.00
299-E27-94	100				19-Sep-74	30-Sep-74	647.00	42965.00	48363.00
299-E27-95	100				12-Sep-74	30-Sep-74	647.00	42978.00	48398.00
299-E27-96	100				26-Jul-74	31-Jul-74	644.85	43047.00	48313.00
299-E27-97	100				12-Jun-74	30-Jun-74	645.17	43023.00	48284.00
299-E27-98	100				13-Sep-74	30-Sep-74	645.00	42956.00	48327.00
299-E27-99	100				15-Jul-74	31-Jul-74	645.43	43026.00	48385.00
299-E27-100	100				23-Jul-74	31-Jul-74	644.99	43045.00	48349.00
299-E27-101	100				23-Sep-74	30-Sep-74	646.00	42979.00	48528.00
299-E27-102	100				2-Sep-74	30-Sep-74	646.52	42945.00	48494.00
299-E27-103	100				26-Sep-74	30-Sep-74	646.00	42926.00	48585.00
299-E27-104	100				22-Apr-75	30-Apr-75	646.00	42967.00	48570.00

TABLE 3. PUREX WELL CONSTRUCTION

9413204.0297

Well	Drill Depth	Completed Depth	Screen Top	Screen Bottom	Date Started	Date Completed	Casing Elevation	Hanford Coordinates North	Hanford Coordinates West
299-E27-105	100				17-Apr-75	30-Apr-75	646.00	42964.00	48438.00
299-E27-106	100				15-Apr-75	30-Apr-75	646.00	43043.00	48495.00
299-E27-107	100				8-Apr-75	30-Apr-75	645.00	43120.00	48380.00
299-E27-108	100				2-Apr-75	30-Apr-75	645.00	43088.00	48352.00
299-E27-109	100				10-Apr-75	30-Apr-75	645.00	43074.00	48446.00
299-E27-115	50				8-Jul-74	31-Jul-74	646.00	42829.00	48378.00
299-E27-116	50				9-Jul-74	31-Jul-74	646.00	42817.00	48365.00
299-E27-117	50				12-Jul-74	31-Jul-74	646.00	42838.00	48367.00
299-E27-118	70				10-Jul-74	31-Jul-74	646.00	42826.00	48353.00
299-E27-119	60				19-Jul-74	31-Jul-74	646.00	42814.00	48353.00
299-E27-120	60				14-Mar-77	31-Mar-77			
299-E27-121	60				28-Mar-77	31-Mar-77			
299-E27-122	60				21-Mar-77	31-Mar-77			
299-E27-123	60								
299-E27-124	60				23-Mar-77	31-Mar-77			
299-E27-125	130					30-Apr-78		43116.00	48387.00
299-E27-126	35					31-Dec-80		42182.00	50687.00
299-E27-127	35					31-Dec-80		42132.00	50687.00
299-E27-128	35					31-Dec-80		42181.00	50687.00
299-E27-129	35					31-Dec-80		42092.00	50727.00
299-E27-130	35					31-Dec-80		42132.00	50724.00
299-E27-131	35					31-Dec-80		42086.00	50767.00
299-E27-132	35					31-Dec-80		42177.00	50767.00
299-E27-133	50					30-Sep-82		42080.00	50220.00
299-E27-135	125					31-Mar-82		42965.00	48342.00
299-E27-137	25					31-Jan-84		43160.00	50590.00
299-E27-138	25					31-Jan-84		42810.00	50100.00
299-E27-139	25					31-Jan-84		44300.00	51300.00
299-E27-140	40					28-Feb-84		42270.00	50550.00
299-E27-141	25					31-Jan-84		44190.00	49850.00
299-E27-142	40					30-Jun-84		42195.00	48265.00
299-E27-143	40					30-Jun-84		42190.00	48172.00

TABLE 3. PUREX WELL CONSTRUCTION

9413304.0298

Well	Drill Depth	Completed Depth	Screen Top	Screen Bottom	Date Started	Date Completed	Casing Elevation	Hanford Coordinates North	Hanford Coordinates West
299-E27-144	40					30-Jun-84		42118.00	48225.00
299-E27-145	40					30-Jun-84		42125.00	48060.00
299-E27-146	40					30-Jun-84		42030.00	47965.00
299-E27-147	40					30-Jun-84		42159.00	47820.00
299-E27-148	60		15	60		31-Jul-86			
299-E27-149	40					31-Jul-86		44515.00	49706.00
299-E27-150	20					31-Jul-86		44631.00	49824.00
299-E27-151	29					31-Jul-86		44527.00	49780.00
299-E27-152	40					31-Jul-86			
299-E27-153	40					31-Jul-86			
299-E27-154	20					31-Jul-86		44238.00	49045.00
299-E34-1	245	245	215	230	19-May-61	30-Jun-61	629.42	45129.00	50023.00
299-E34-2	241.5	240				30-Sep-87	630.8	45076.00	50048.00
299-E34-3	214	213				19-Aug-87	611.52	45337.00	48488.00
299-E34-4	177	177				19-Aug-87	587.56	46791.00	49419.00
299-E34-5	192	191				15-Aug-87	590.79	46791.00	50014.00
299-E34-6	195	195				19-Aug-87	597.83	46784.00	50609.00
299-E34-7		205	194	205					
299-E34-9							628.69	45765.40	51519.80
299-E34-10							639.77	45091.00	51198.80
299-E34-10							639.77	45091.00	51198.80
299-E34-51A	6					30-Nov-82		44575.00	48560.00
299-E34-51B	7					30-Nov-82		44575.00	48560.00
299-E34-51C	7					30-Nov-82		44575.00	48560.00
299-E34-51D	3					30-Nov-82		44575.00	48560.00
299-E34-51E	7					30-Nov-82		44575.00	48560.00

THIS PAGE INTENTIONALLY
LEFT BLANK

APPENDIX A

AS-BUILT DIAGRAMS AND WELL SUMMARY TABLES

9413204.0300

[This page intentionally left blank.]

Drilling & Location Information
(all measurements in feet)

Well Name	E-W Coord	N-S Coord	Coord Type[1]	Well Comp. Depth	Top of Casing Elev.	Brass Marker Elev.	Initial D/W	Drill Depth	Drilling Began	Drilling Ended	Drilling Method[2]	Comment
299-E17-14	48406	38879	P	330	722.18		312.00	331.00	15-JUN-88			
299-E17-6	48498	38140	P	500	720.10		316.00	500.00	13-MAY-65	30-JUN-65	CT	
299-E24-3	48310	41010	P	295	698.33			333.00	18-JUN-56	30-JUN-56		
299-E24-5	48727	41275	P	326	696.61		291.00	329.00	07-JUN-56	30-JUN-56	CT	
299-E25-21	45377	39609	P	295	677.27	674.68	274.00	300.00	07-APR-83	31-MAY-83	CT	
299-E25-25	43648	41002	P	289	669.42		263.00	288.00	11-MAR-85	10-APR-85	CT	DRIVE BARREL 0-152 FT HARD TOOL 152-288 FT
299-E25-28	45541	41424	P	340	662.44	660.34	265.00	348.00	24-FEB-86	17-APR-86	CT	
299-E25-33	45609	40116	P	282	650.03			400.00	31-JAN-88			
299-E25-36	47541	39640	P	318	707.39	704.36	299.00	319.00	19-SEP-88			
299-E25-38	45469	40056	P	280	673.52	670.54	265.10	283.00	18-SEP-89		CT	
299-E25-41	47330	41541	P	276	671.26	668.10	262.24	279.00	08-AUG-89	22-SEP-89	CT	DRIVE BARREL 0-225 FT HARD TOOL 225-279 FT
299-E27-10	48522	44520	P	233	624.47		218.84	240.00	19-AUG-87			
299-E27-13	48644	42671	P	275	668.99	666.02	260.73	275.90	01-SEP-89	12-OCT-89	CT	DRIVE BARREL 0-10,20-243' HARD TOOL 10-20', 243-275'
299-E27-7	48150	43100	P	281	634.67	633.32	232.00	281.00	23-JUL-82	04-OCT-82	CT	
699-43-45	44643	42977	P	203	597.68	594.70	187.70	203.55	02-MAY-89	04-AUG-89	CT	DRIVE BARREL 0-45 FT., HARD TOOL 95-203 FT. HARD TOOL 137-221.9 FT.

NOTE:
1. Coordinate type P = plant, L = Lambert
2. Drilling method CT = cable tool

Lithology Classification Pattern Key

M	Mud	G	Gravel	GS	Gravelly Sand
SM	Sandy Mud	SG	Sandy Gravel	(G)S	Slightly Gravelly Sand
GM	Gravelly Mud	MG	Muddy Gravel	GMS	Gravelly Muddy Sand
(G)M	Slightly Gravelly Mud	MSG	Muddy Sandy Gravel	(G)MS	Slightly Gravell Muddy Sand
GSM	Gravelly Sandy Mud	S	Sand	(M)GS	Slightly Muddy Gravelly Sand
(G)SM	Slightly Gravelly Sandy Mud	MS	Muddy Sand	(GM)S	Slightly Gravel Slightly Muddy Sand
MISSING	Data Unknown	(M)S	Slightly Muddy Sand		

Ternary Diagram for Sediment Code Names

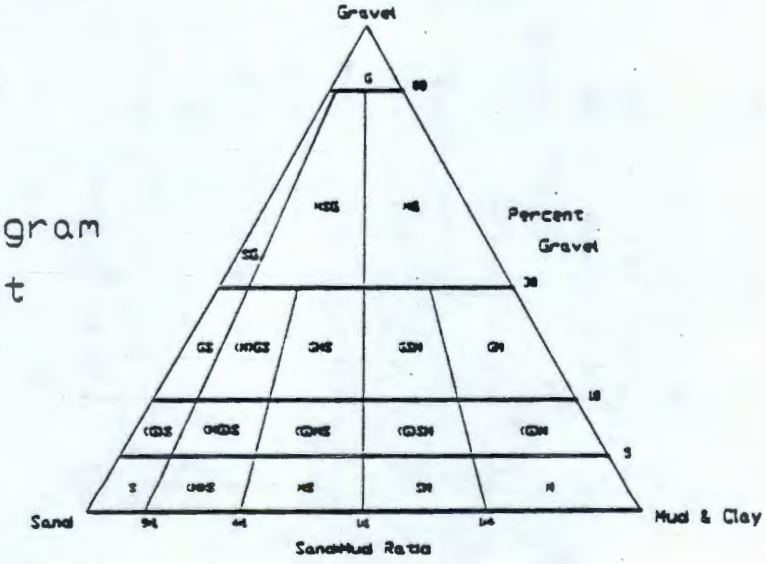

* Sampling Method Used

- □ ROTARY
- ⊠ AIR ROTARY
- ■ MUD ROTARY
- • HARD TOOL
- △ BACK HOE
- ◇ AUGER
- × OTHER METHOD
- o DRIVE BARREL
- • SPLIT SPOON
- ▲ AIR PERCUSSION

Sand/Mud/Gravel Column

MUD | SAND | GRAVEL

Well Construction Pattern Key

CEMENT GROUT	BENTONITE PELLETS	VOLCLAY GROUT
GRANULAR BENTONITE	CHEMICAL GROUT	OTHER FILL TYPE
GRAVEL PACK	SAND PACK	SCREEN
BACKFILL	CONCRETE	- P PUMP LOCATION
	BENTONITE SLURRY	▽ WATER LEVEL

9413204.0302

WELL NAME	299-E17-6	COMPLETION DATE	06/30/65
SURFACE ELEV.	720.10 Feet	INITIAL DEPTH TO WATER	316 FT
WELL DEPTH	500.00 Feet		
DRILL DEPTH	500.00 Feet		
COORDINATES N-S	38140 P		
E-W	-48498.53 P	PAGE	1 of 1

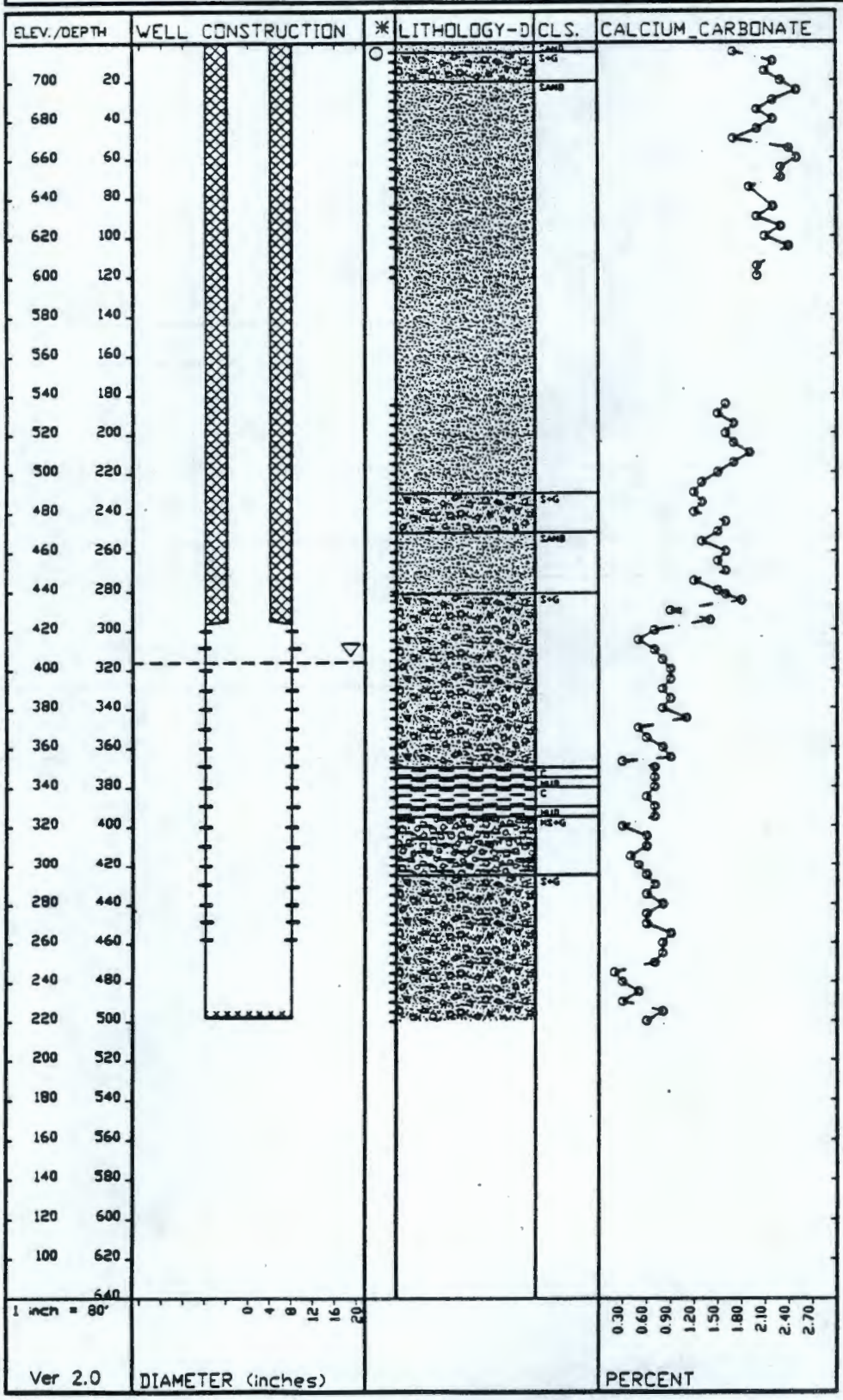

9413204.0303

WELL NAME	299-E17-14	COMPLETION DATE	05/11/88
SURFACE ELEV.	722.18 Feet	INITIAL	
WELL DEPTH	330.12 Feet	DEPTH TO WATER	312.5 ft
DRILL DEPTH	331.25 Feet		
COORDINATES N-S	38879.7 P		
E-W	-48406.2 P	PAGE	1 of 1

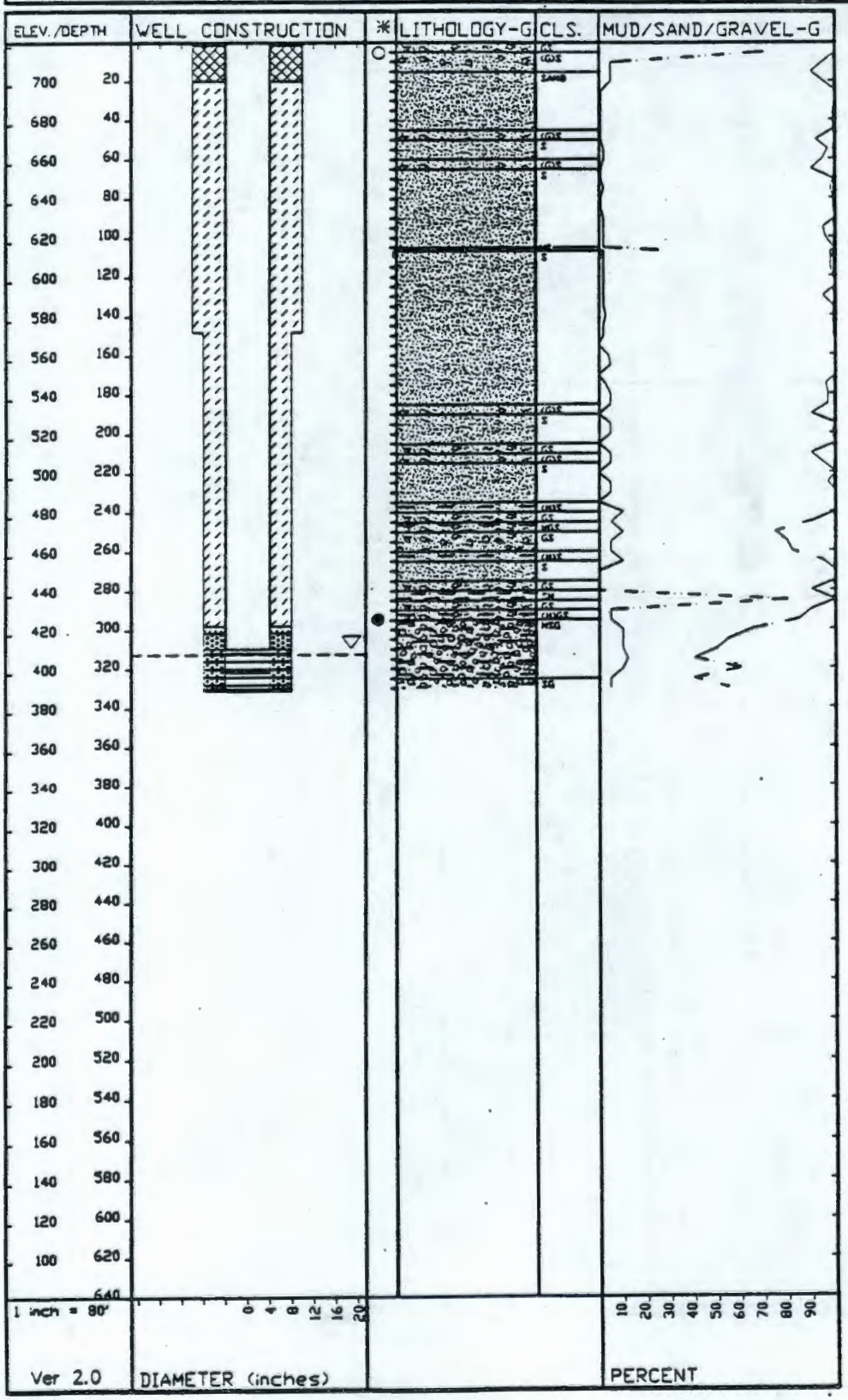

9413204.0304

WELL NAME	299-E24-3	COMPLETION DATE	06/30/56
SURFACE ELEV.	698.33 Feet	INITIAL DEPTH TO WATER	266.5 ft
WELL DEPTH	333.00 Feet		
DRILL DEPTH	333.00 Feet		
COORDINATES N-S	41010.81 P		
E-W	-48310.38 P	PAGE	1 of 1

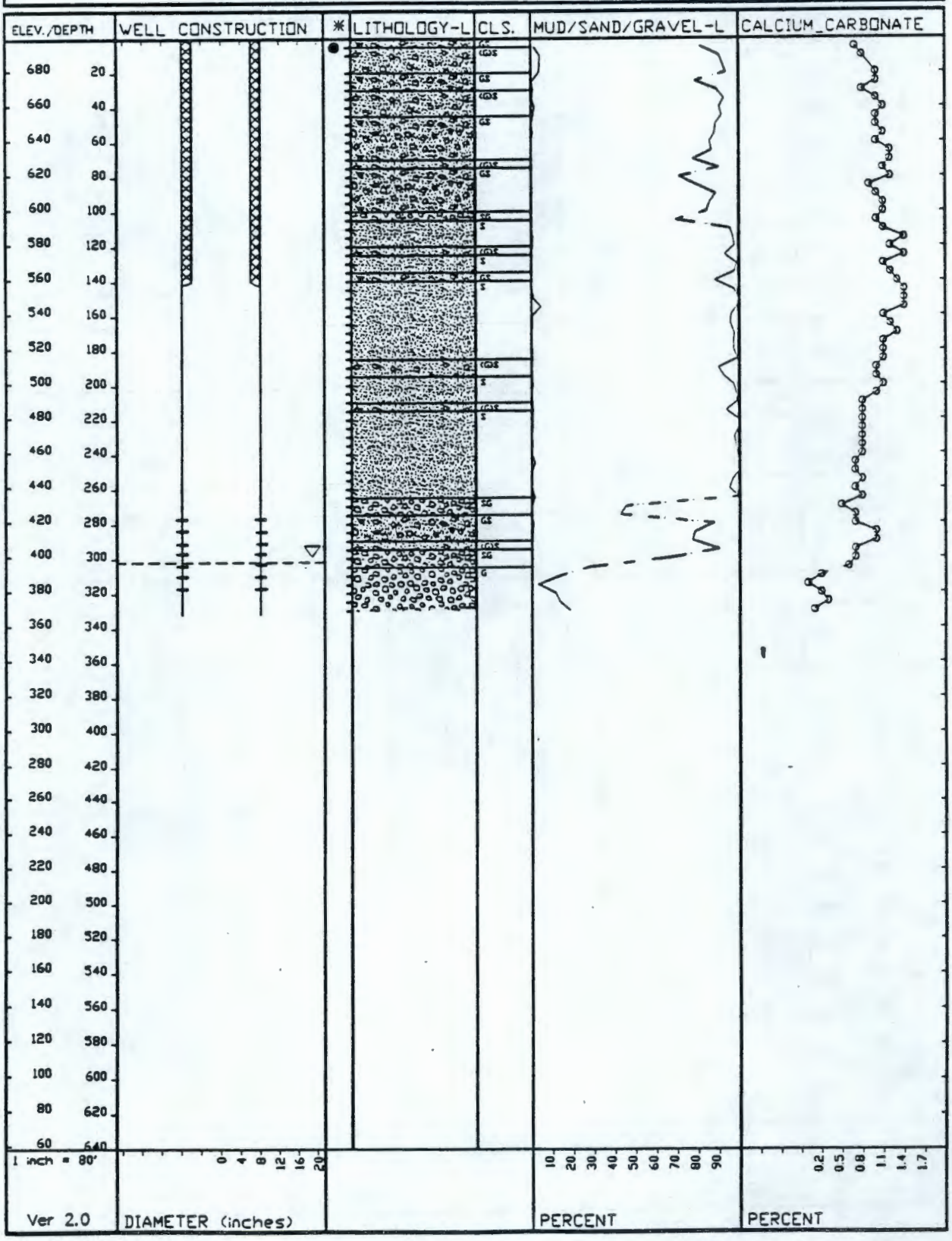

9413204.0305

WELL NAME	299-E24-5	COMPLETION DATE	06/30/56
SURFACE ELEV.	696.61 Feet	INITIAL	
WELL DEPTH	326.00 Feet	DEPTH TO WATER	291.0 FT
DRILL DEPTH	329.00 Feet		
COORDINATES N-S	41275 P		
E-W	-48727.21 P	PAGE	1 of 1

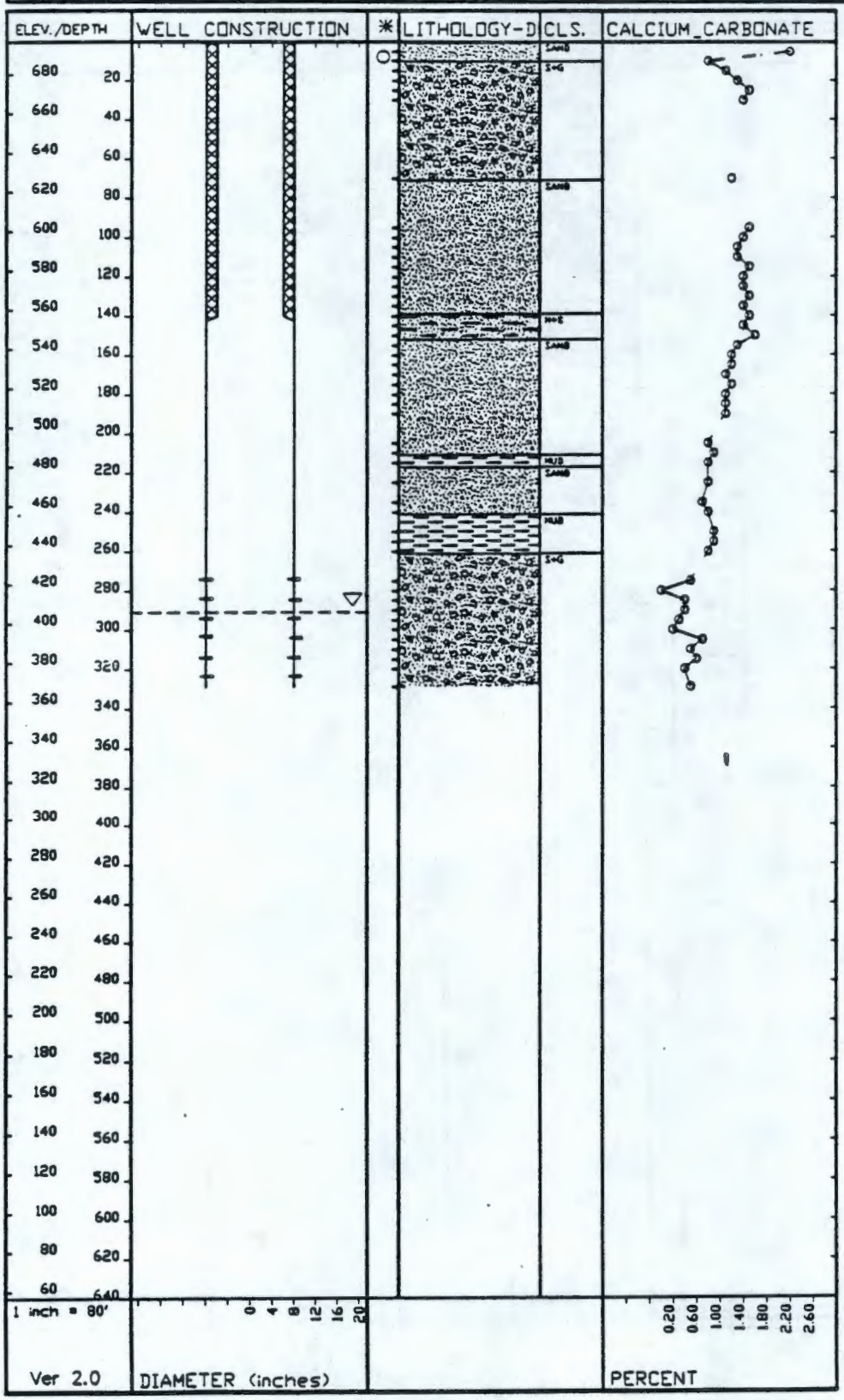

9413204.0306

WELL NAME	299-E25-21	COMPLETION DATE	05/31/83
SURFACE ELEV.	677.27 Feet	INITIAL DEPTH TO WATER	274 ft
WELL DEPTH	295.00 Feet		
DRILL DEPTH	300.00 Feet		
COORDINATES N-S	39609 P		
E-W	-45377 P	PAGE	1 of 1

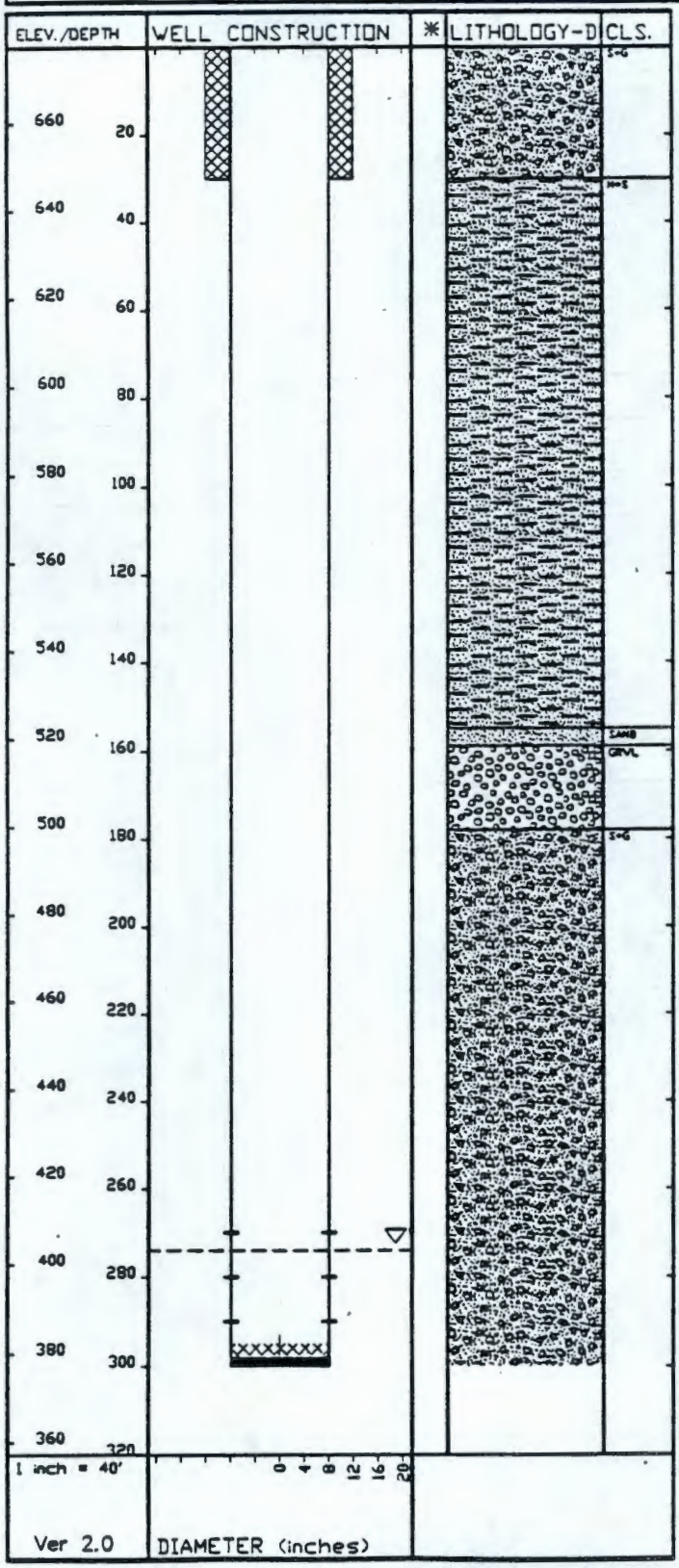

9413204.0307

WELL NAME	299-E25-25	COMPLETION DATE	04/10/85
SURFACE ELEV.	669.42 Feet	INITIAL DEPTH TO WATER	263.0 FT
WELL DEPTH	289.00 Feet		
DRILL DEPTH	288.00 Feet		
COORDINATES N-S	41002 P		
E-W	-43648 P	PAGE	1 of 1

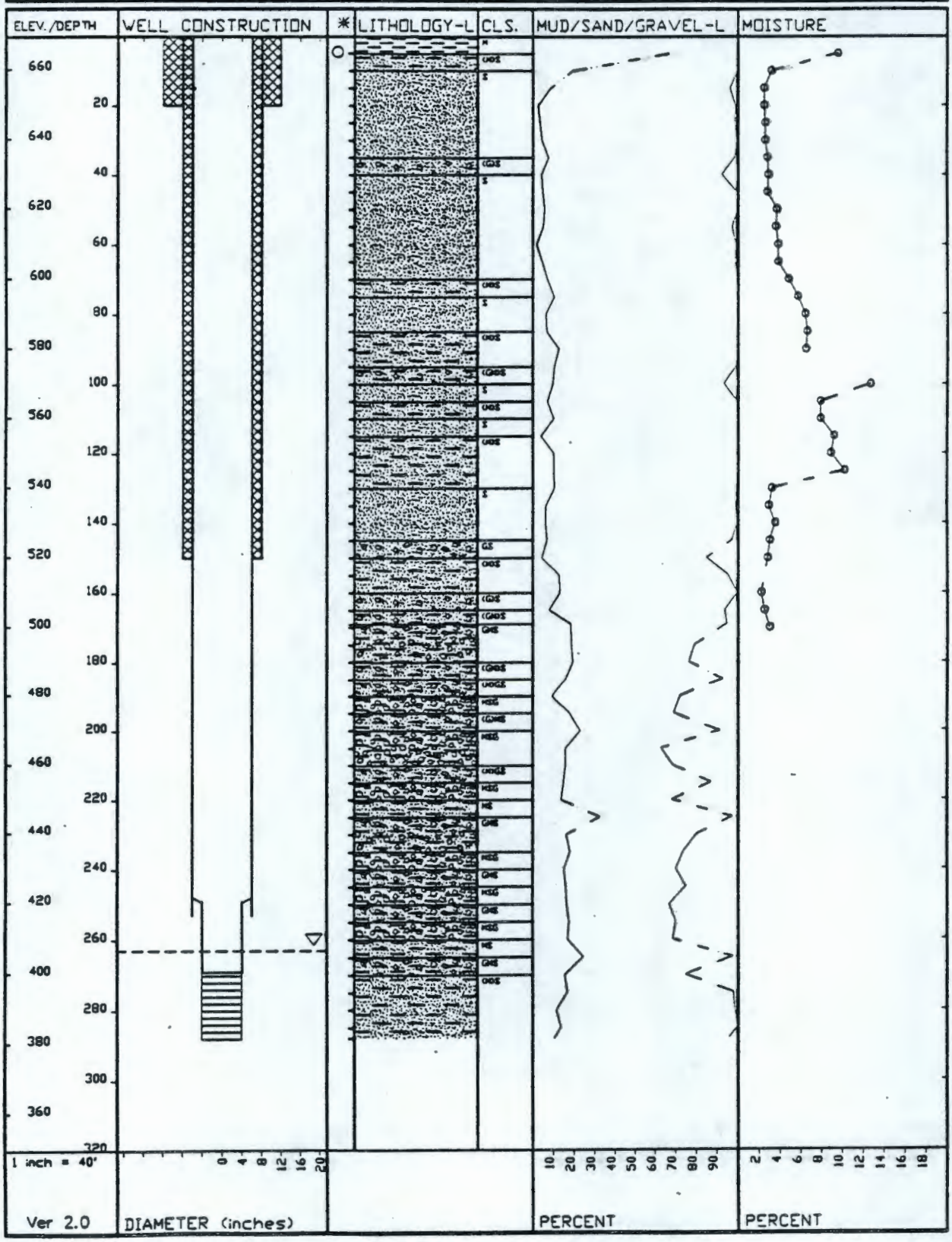

9413204.0308

WELL NAME	299-E25-28	COMPLETION DATE	04/17/86
SURFACE ELEV.	662.44 Feet	INITIAL DEPTH TO WATER	265.0 FT
WELL DEPTH	340.00 Feet		
DRILL DEPTH	348.00 Feet		
COORDINATES N-S	41424 P		
E-W	-45541 P	PAGE	1 of 1

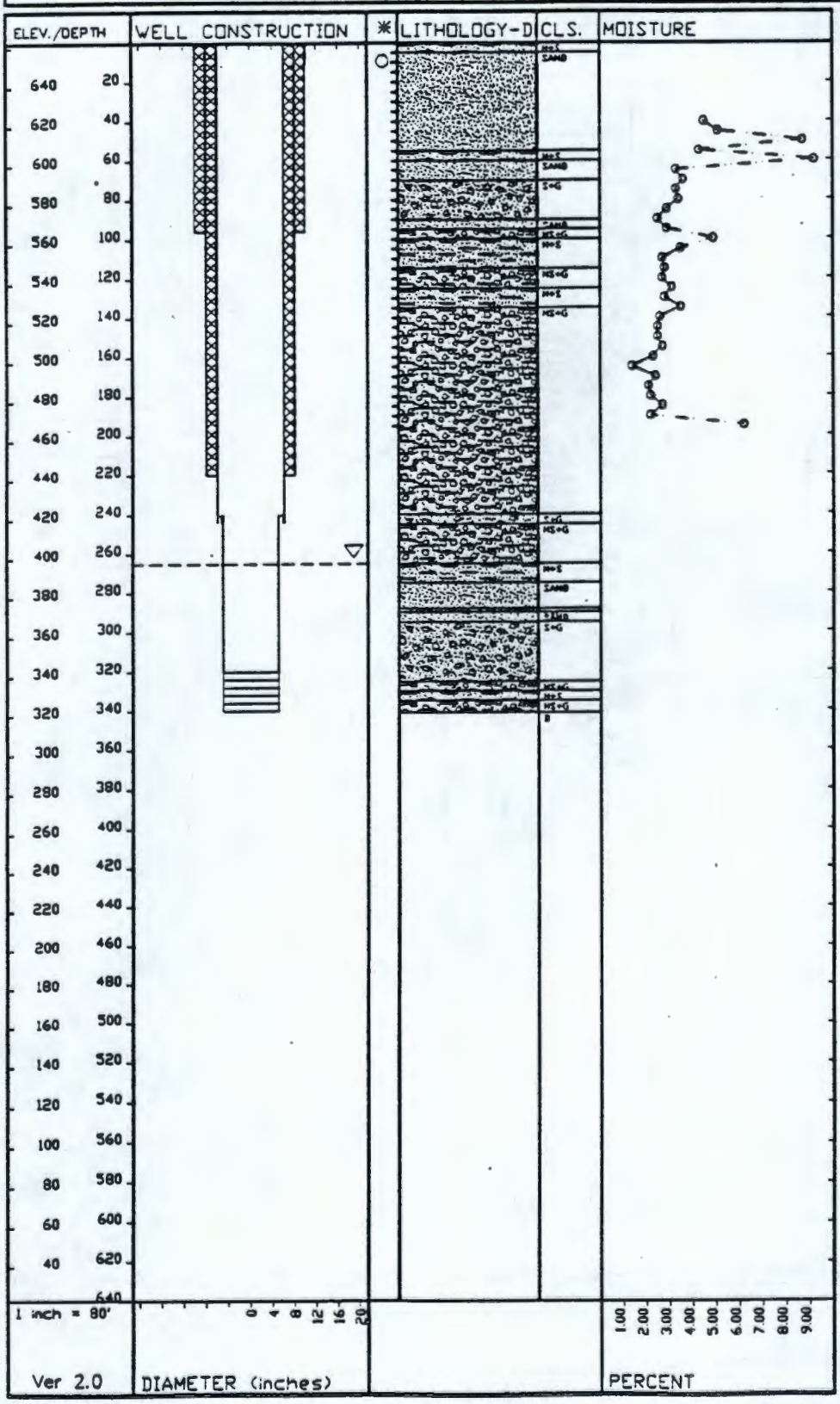

9413204.0309

WELL NAME	299-E25-33	COMPLETION DATE	01/06/88
SURFACE ELEV.	674.97 Feet	INITIAL DEPTH TO WATER	266.5 ft
WELL DEPTH	282.00 Feet		
DRILL DEPTH	400.00 Feet		
COORDINATES N-S	40116.4 P		
E-W	-45609 P	PAGE	1 of 1

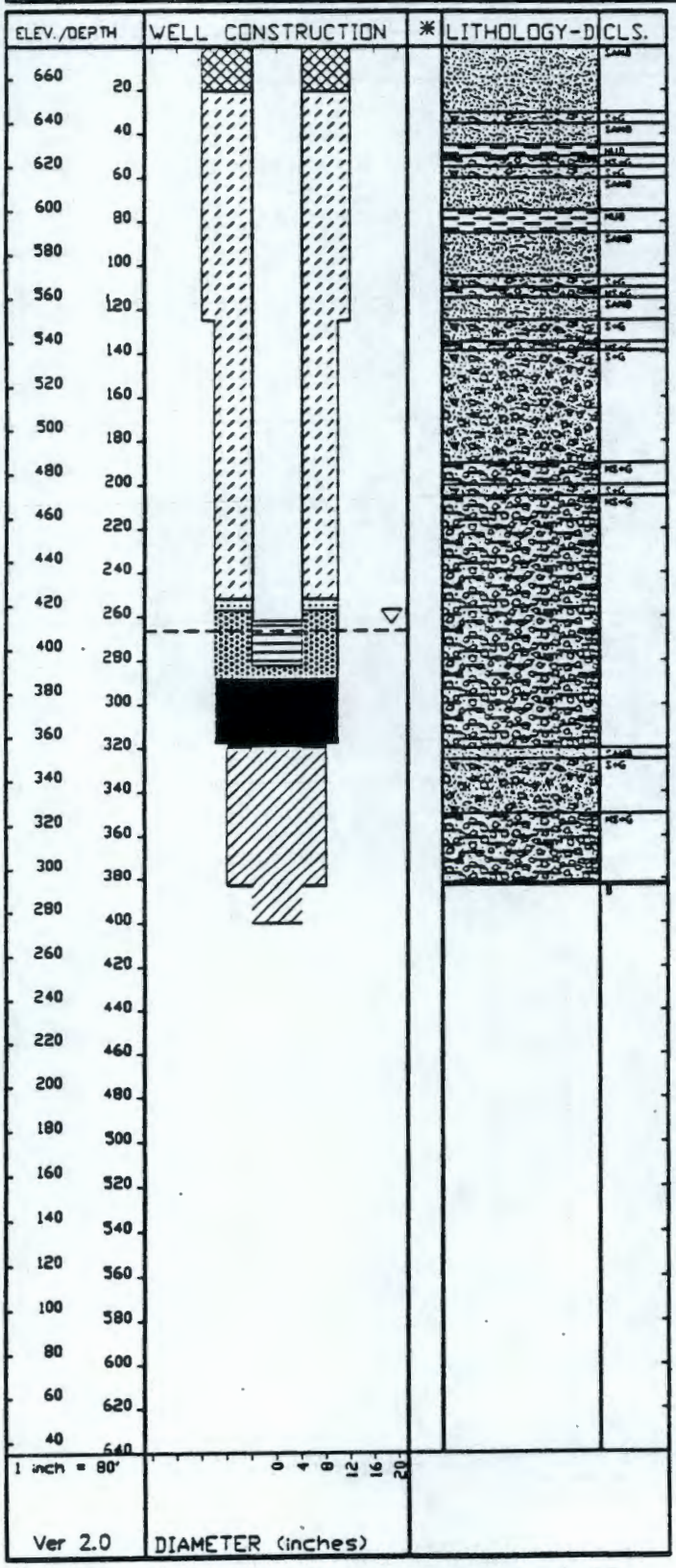

9413204.0310

WELL NAME	299-E25-36	COMPLETION DATE	09/19/88
SURFACE ELEV.	707.39 Feet	INITIAL DEPTH TO WATER	299.45 FT
WELL DEPTH	317.83 Feet		
DRILL DEPTH	319.00 Feet		
COORDINATES N-S	39640.5 P		
E-W	-47541 P	PAGE	1 of 1

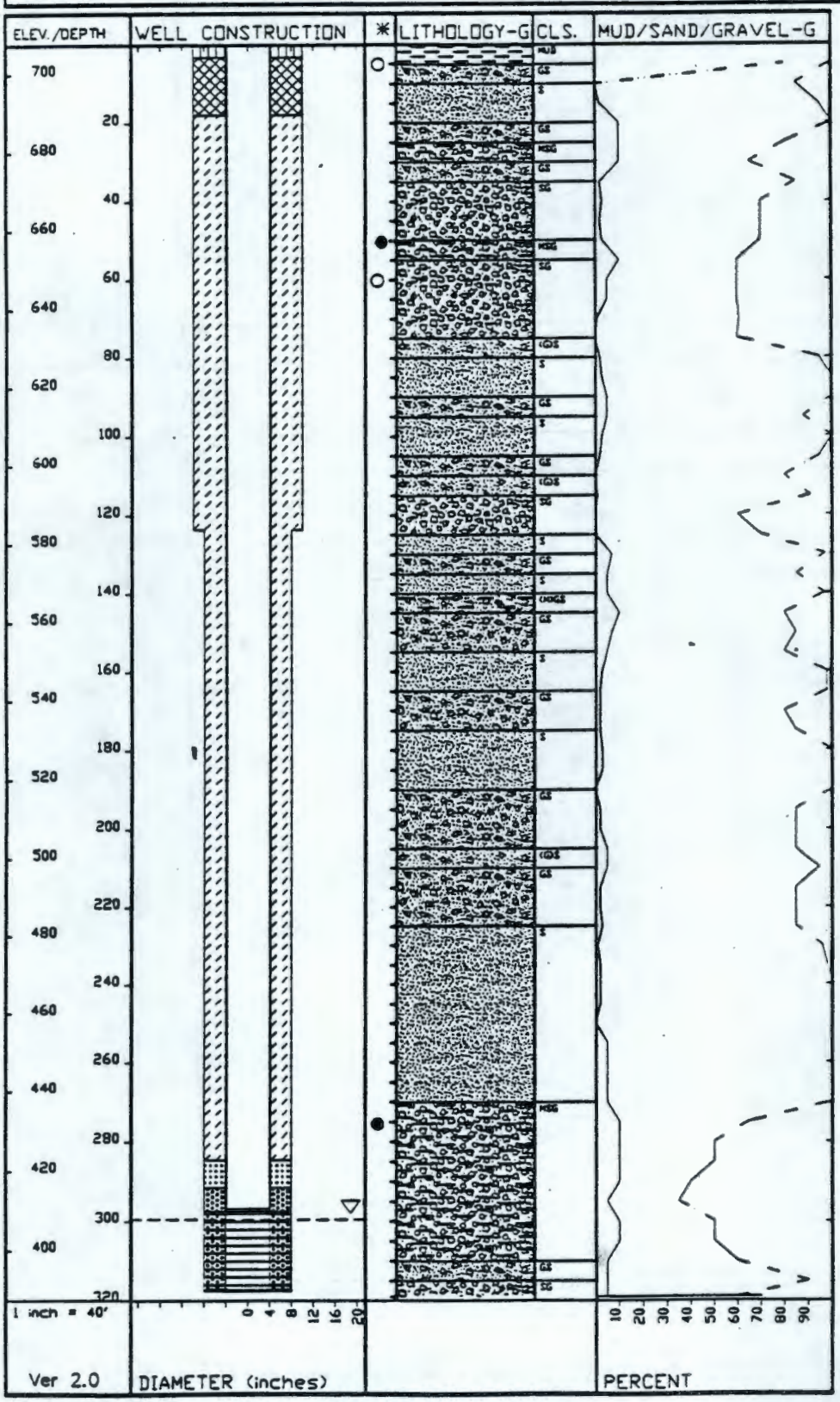

9413204.0311

WELL NAME	299-E25-38	COMPLETION DATE	09/18/89
SURFACE ELEV.	673.52 Feet	INITIAL DEPTH TO WATER	265.1 ft
WELL DEPTH	279.63 Feet		
DRILL DEPTH	283.00 Feet		
COORDINATES N-S	40056.4 P		
E-W	-45469 P	PAGE	1 of 1

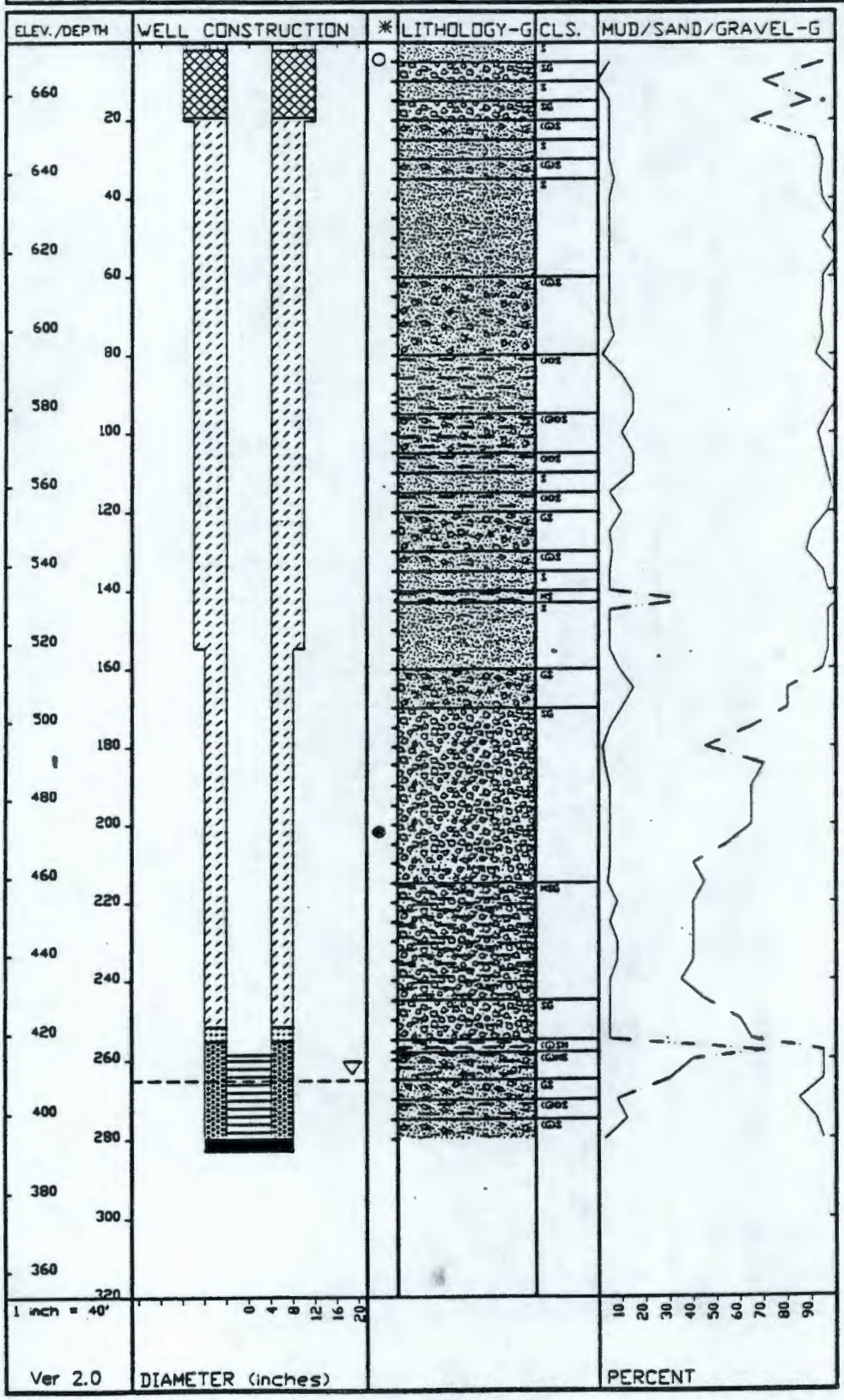

9413204.0312

WELL NAME	299-E25-41	COMPLETION DATE	08/08/89
CASING ELEV.	671.26 Feet	INITIAL DEPTH TO WATER	262.24 ft
WELL DEPTH	276.00 Feet		
DRILL DEPTH	279.00 Feet		
COORDINATES N-S	41541.8 P		
E-W	-47330.9 P	PAGE	1 of 1

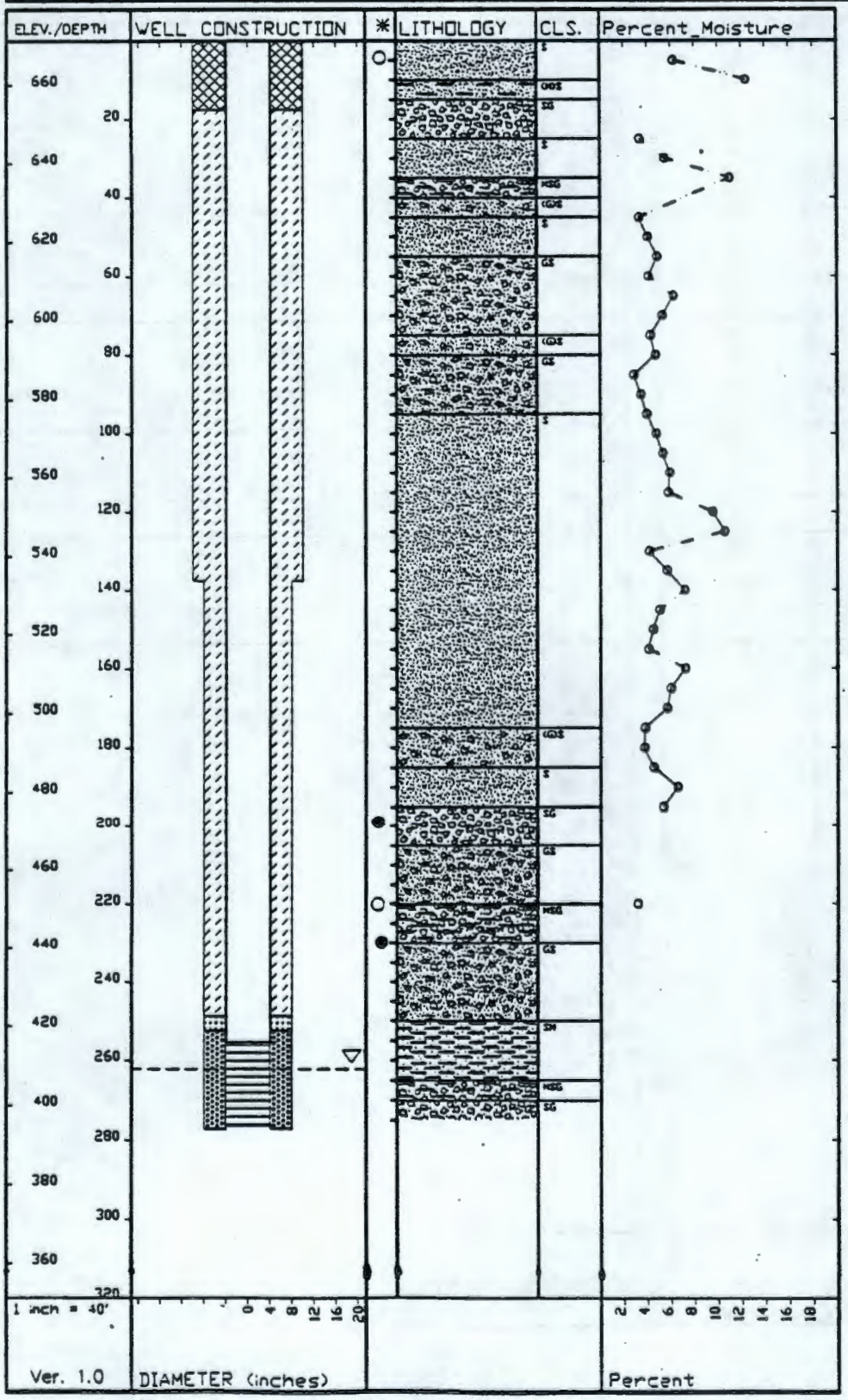

9413204.0313

WELL NAME	299-E27-7	COMPLETION DATE	10/04/82
SURFACE ELEV.	634.67 Feet	INITIAL DEPTH TO WATER	232.0 FT
WELL DEPTH	281.00 Feet		
DRILL DEPTH	281.00 Feet		
COORDINATES N-S	43100 P		
E-W	-48150 P	PAGE	1 of 1

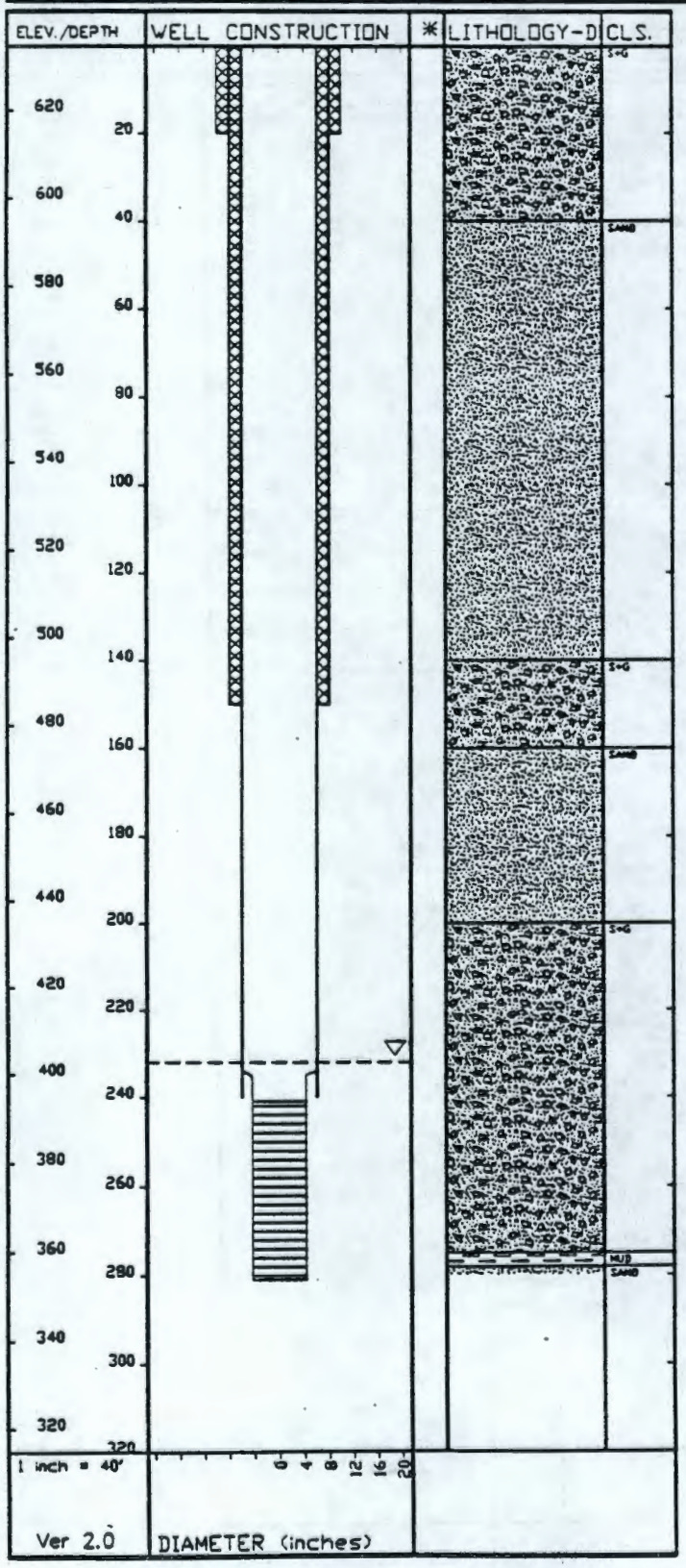

9413204.0314

WELL NAME	299-E27-10	COMPLETION DATE	08/19/87
SURFACE ELEV.	624.47 Feet	INITIAL DEPTH TO WATER	217.16 ft
WELL DEPTH	232.40 Feet		
DRILL DEPTH	240.00 Feet		
COORDINATES N-S	44520 P		
E-W	-48522 P	PAGE	1 of 1

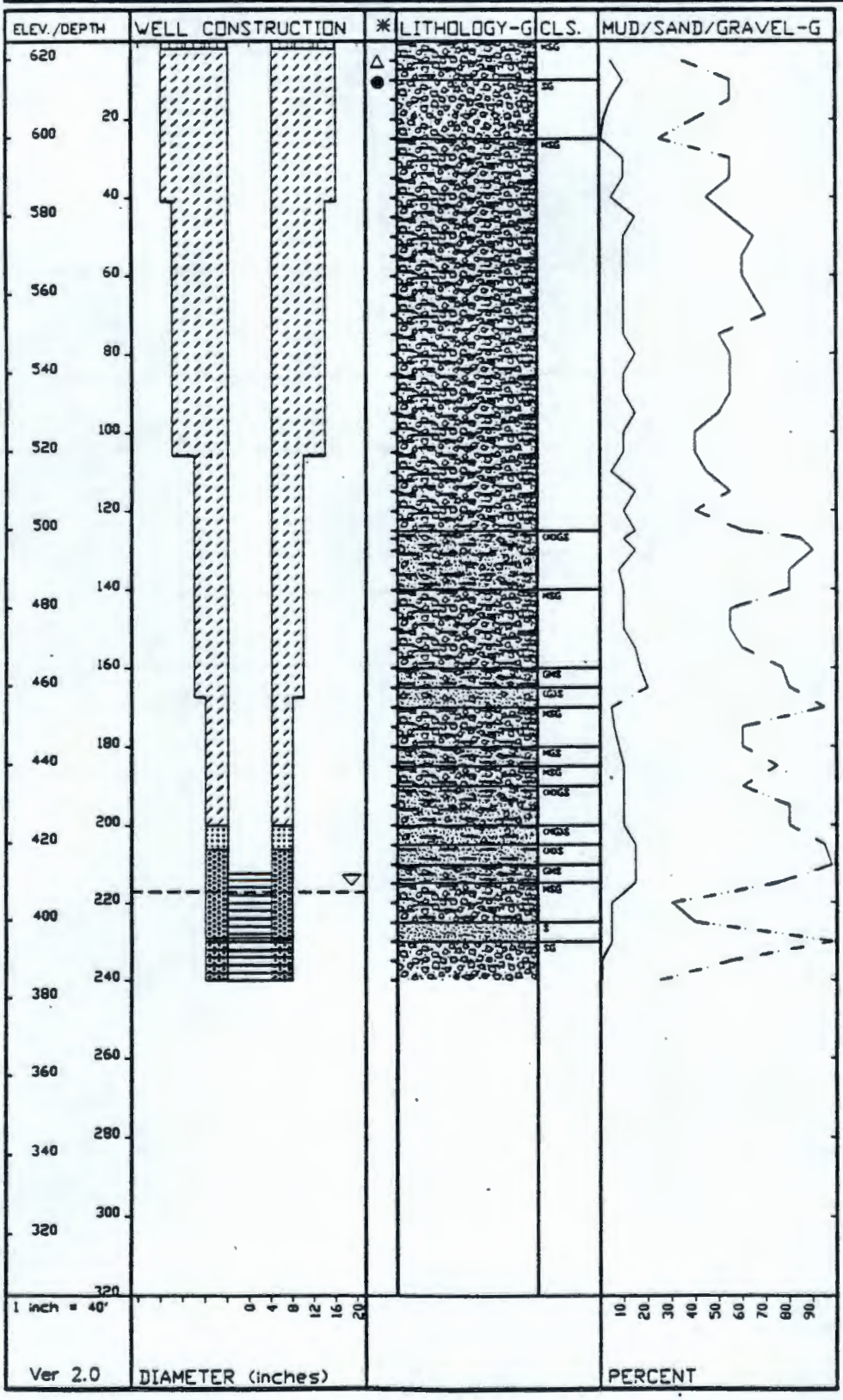

9413204.0315

WELL NAME	299-E27-13	COMPLETION DATE	09/01/89
CASING ELEV.	668.99 Feet	INITIAL	
WELL DEPTH	275.00 Feet	DEPTH TO WATER	260.73 ft
DRILL DEPTH	275.90 Feet		
COORDINATES N-S	42671.9 P		
E-W	-48644 P	PAGE	1 of 1

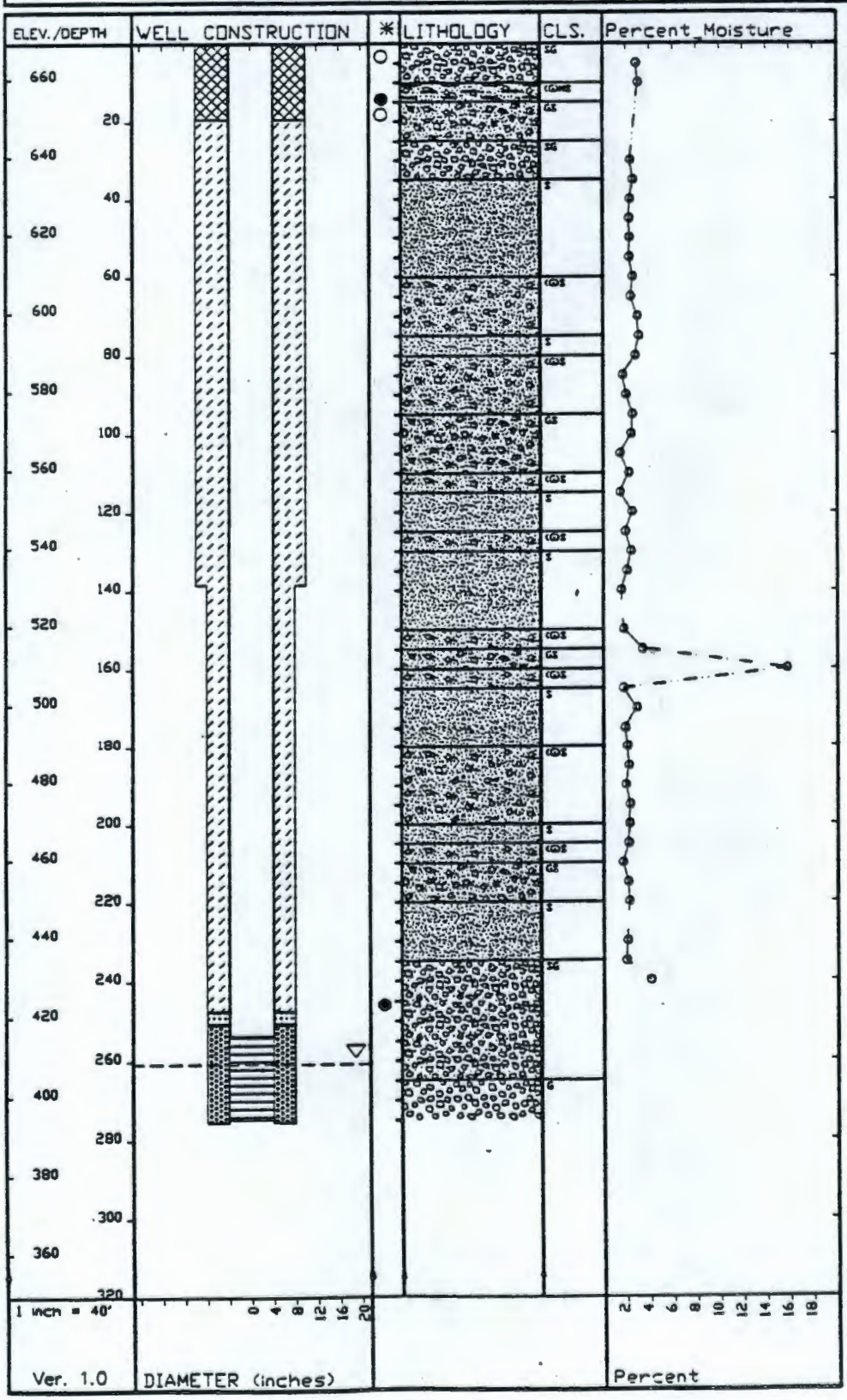

9413204.0316

WELL NAME	699-43-45	COMPLETION DATE	08/04/89
SURFACE ELEV.	597.68 Feet	INITIAL DEPTH TO WATER	187.7 ft
WELL DEPTH	203.55 Feet		
DRILL DEPTH	203.55 Feet		
COORDINATES N-S	42977.4 P		
E-W	-44643.6 P	PAGE	1 of 1

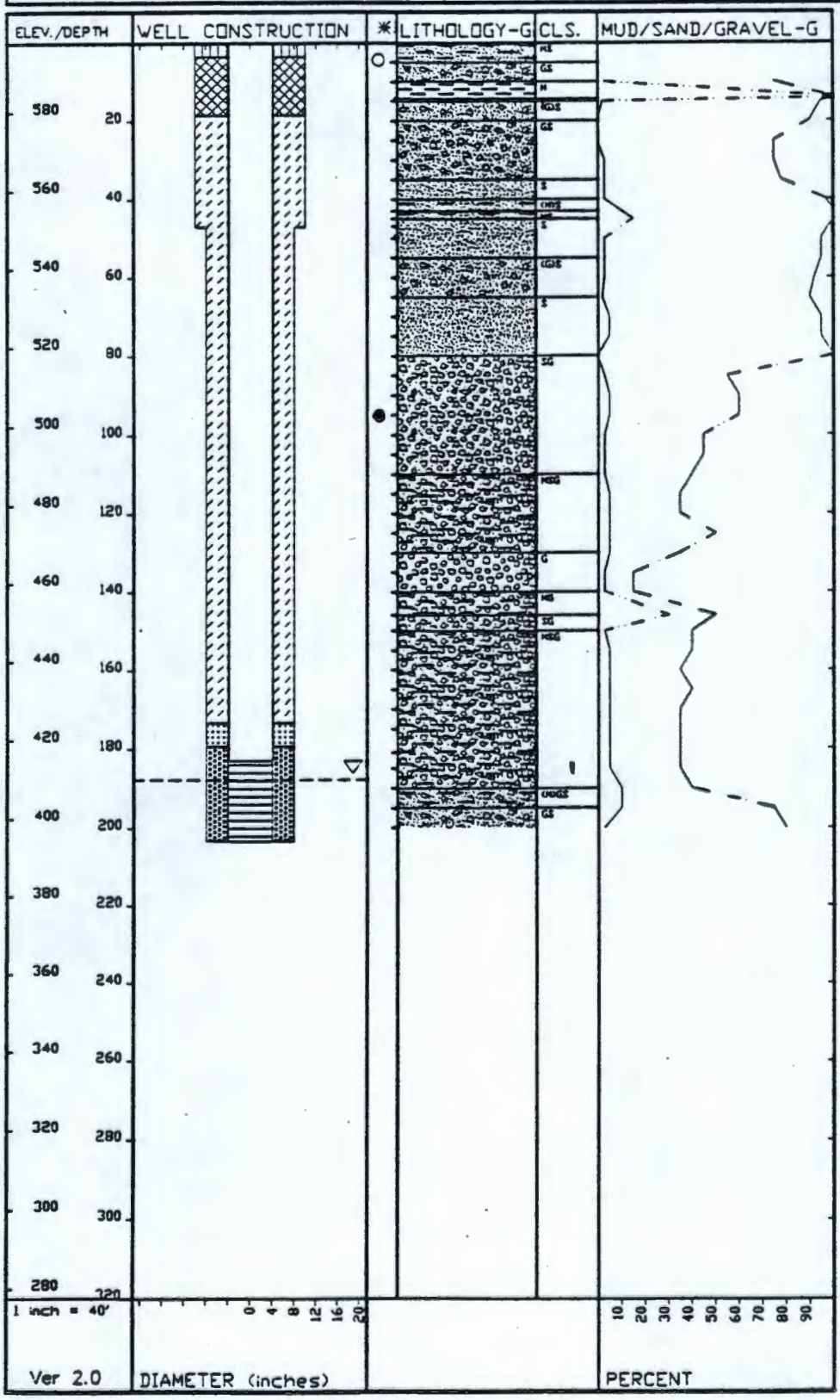

9413204.0317

Battelle
Pacific Northwest Laboratories

CLEARANCE OF PUBLICATIONS AND PRESENTATIONS

Complete for all Types of Release

Type of Release
- ☐ Technical Report
- ☐ Speech or Presentation
  - ☐ Full Paper
  - ☐ Summary
  - ☐ Abstract
  - ☐ Slides
  - ☐ Poster Session
- ☐ Journal Article
- ☐ Book or Book Chapter
- ☐ Thesis or Dissertation
- ☐ Software Documentation
- ☐ Instruction Manual
- ☐ Brochure/Flier
- ☐ Trade Show Exhibit
- ☐ Other:

Document Number (Clearance Administration will assign): PNL-8024

Other Number (e.g., NUREG/CR):

If Previously Cleared, List Document No.:

Date Clearance Required:

CLEARANCE FEB 26 1992 OFFICE RECVD

Title: PUREX Aggregate Area Management Study Geologic Data Package

Lead Author Name, Payroll Number, Phone, Mailstop (MSIN): M. A. Chamness, 3C490, 6-1964, K6-96

Other Author(s) Name(s): D. C. Lanigan, A. W. Pearson, R. E. Lewis, S. S. Teel, R. J. Brockman,

Project or Program Title: Data Packages

Lead Org. Code: D7D81

Editor Name (if edited), Phone:

Client (Four Digit Code): WHC

If 1830, Project No. and B&R No.: 18651 (ED 2109)

If Related Services, TD No. (and FIN No. if NRC):

If Non-1830, Contract No.:

Complete for Speech, Article, Presentation

Complete Title of Conference:

Group or Society Sponsoring:

Dates of Conference:

City/State:

Will a Proceedings be Published? ☐ Yes ☐ No

Will you hand out material at the meeting? ☐ Yes ☐ No

For a journal submission, provide complete title of journal:

Complete for Brochure, Flier

Intended Audience:

Purpose of Publication/Presentation:

Quantity | Production Cost | How will it be distributed?

I HAVE REVIEWED THE ATTACHED DOCUMENT AND HAVE CONSIDERED ALL OF THE APPROPRIATE ITEMS IN THE CHECKLIST ON THE BACK OF THIS FORM.

Author: M. A. Chamness — MA Chamness — Date: 2/25/92

Peer Reviewer: G. V. Last — GVLast — Date: 2-26-92

Editorial Reviewer: P. C. Hays — P. Hays — Date: 2-26-92

Section Manager: P. G. Doctor — N.D for P. Doctor — Date:

Department Manager: J. W. Falco — JWFalco — Date: 2/28/92

Authorized Derivative Classifier: JWFalco — Date: 2/28/92

- ☐ Unclassified
- ☐ Classified
- ☐ This document may contain UCNI
- ☐ Restricted distribution because of:

Program Manager: Date:

Other: Date:

Reviewers' Comments (Please Initial)

This document is a data package; it is not a technical report and therefore does not contain all parts of a technical report.

This data package is being cleared in order to release it to the Westinghouse Hanford Company.

Internal PNL review only.

No comments! JWF

APPROVED FOR PUBLIC RELEASE
V. Birkland
3/23/92

Clearance Administration Will Route

Patent Reviewer: Paul W. Zimmerman — 92 FEB 28 — Date:

DOE-RL: Date:

Approved for Release: Publication Services — E Alvarley 3/28/92 — Date:

Attention Patent Services: This document may contain or disclose:

Initials

54-1100-022 (10-88)

INFORMATION RELEASE REQUEST

EOT 157084

References: WHC-CM-3-4

COMPLETE FOR ALL TYPES OF RELEASE

Purpose

- [] Speech or Presentation
  - [] Full Paper
  - [] Summary
  - [] Abstract
  - [] Visual Aid
  - (Check only one suffix)
- [] Speakers Bureau
- [] Poster Session
- [] Videotape
- [] Reference
- [] Technical Report
- [] Thesis or Dissertation
- [] Manual
- [] Brochure/Flier
- [] Software/Database
- [] Controlled Database
- [X] Other Data Pkg.

New ID Number: N/A

Existing ID Number (include revision, volume, etc.): WHC-SD-EN-DP-025, Rev. 0

If previously cleared, list ID number: PNL-8024

Date Release Required: March 30, 1992

Title: Purex Plant Geologic and Geophysics Data Package for the 200 Aggregate Area Management Study

Unclassified Category: UC-N/A

Impact Level: 4

COMPLETE FOR SPEECH OR PRESENTATION

Title of Journal: N/A

Group or Society Sponsoring: N/A

Date(s) of Conference or Meeting: N/A

City/State: N/A

Will proceedings be published? [] Yes [] No

Will material be handed out? [] Yes [] No

Title of Conference or Meeting: N/A

CHECKLIST FOR SIGNATORIES

Review Required per WHC-CM-3-4	Yes	No	Reviewer Name (printed)	Signature	Date
Classification/Unclassified Controlled Nuclear Information	[]	[X]			
Patent - General Counsel	[X]	[X]	SW Bergin	SW Bergin	3/19/92
Legal - General Counsel	[X]	[]	SW Bergin	SW Bergin	3/19/92
Applied Technology/Export Controlled Information or International Program	[]	[X]			
WHC Program	[]	[X]			
Communications	[]	[X]			
DOE-RL Program	[]	[X]			
Publication Services	[X]	[]	D. E. Smith	D E Smith	3/17/92
Other Program	[]	[]			
References Available to Intended Audience	[X]	[]	S. J. Trent	S J Trent	3/17/92
Transmit to DOE-HQ/Office of Scientific and Technical Information	[]	[X]			

Information conforms to all applicable requirements. The above information is certified to be correct.

Author/Requestor (Printed/Signature): S. J. Trent — Date: 3/17/92

Responsible Manager (Printed/Signature): R. A. Carlson — Date: 3/18/92

Intended Audience: [] Internal [] Sponsor [X] External

INFORMATION RELEASE ADMINISTRATION APPROVAL STAMP

Stamp is required before release. Release is contingent upon resolution of mandatory comments.

APPROVED FOR RELEASE — OFFICIAL DOCUMENT — Date 3/23/92

Date Received: 3/18/92 MG

9413204.0319

BD-7600-062 (4/90) (EF) WEF074
Information Release Request

Part 1

DISTRIBUTION SHEET

To:	From:	Date:
Distribution	Environmental Engineering Group	March 16, 1992

Project Title/Work Order:

Purex Plant Geologic and Geophysics Data Package for the 200 Aggregate Area Management Study WHC-SD-EN-DP-025, Rev. 0

EDT No.: 157084 ECN No.: N/A

Name	MSIN	With Attachment	EDT/ECN & Comment	EDT/ECN Only
R. J. Brockman	K6-96	X		
R. W. Bryce	K6-96	X		
R. A. Carlson	H4-55	X		
M. A. Chamness	K6-96	X		
J. W. Fassett	G6-50	X		
M. J. Galgoul	H4-55	X		
D. G. Horton	H4-56	X		
R. L. Jackson	H4-56	X		
A. J. Knepp	H4-56	X		
C. J. Koizumi	G6-50	X		
S. E. Kos	H4-56	X		
D. C. Lanigan	K6-96	X		
G. V. Last	K6-96	X		
R. E. Lewis	K6-96	X		
A. W. Pearson	K6-96	X		
R. K. Price	G6-50	X		
G. D. Spice	H4-56	X		
S. S. Teel	K6-96	X		
S. J. Trent (5)	H4-56	X		
C. D. Wittreich (10)	H4-55	X		
Central Files	L4-88	X		
EDMC (2)	H4-22	X		
IRM Clearance	H4-17	X		

9413204.0320