0076732

SGW-32755
Revision 0

Wells Near the 200-SW-2 Operable Unit Landfills

RECEIVED
APR 02 2008
EDMC

Prepared for the U.S. Department of Energy
Assistant Secretary for Environmental Management

Project Hanford Management Contractor for the
U.S. Department of Energy under Contract DE-AC06-96RL13200

FLUOR

P.O. Box 1000
Richland, Washington

Approved for Public Release;
Further Dissemination Unlimited

SGW-32755
Revision 0

Wells Near the 200-SW-2 Operable Unit Landfills

Date Published
June 2007

Prepared for the U.S. Department of Energy
Assistant Secretary for Environmental Management

Project Hanford Management Contractor for the
U.S. Department of Energy under Contract DE-AC06-96RL13200

FLUOR
P.O. Box 1000
Richland, Washington

J. D. Aardal 06/26/2007
Release Approval Date

Approved for Public Release;
Further Dissemination Unlimited

TRADEMARK DISCLAIMER

Reference herein to any specific commercial product, process, or service by trade name, trademark, manufacturer, or otherwise, does not necessarily constitute or imply its endorsement, recommendation, or favoring by the United States Government or any agency thereof or its contractors or subcontractors.

This report has been reproduced from the best available copy.

Printed in the United States of America

INFORMATION CLEARANCE FORM

Date Received for Clearance Process (MM/DD/YYYY): 06/26/2007

A. Information Category

- [ ] Abstract
- [ ] Journal Article
- [ ] Summary
- [ ] Internet
- [ ] Visual Aid
- [ ] Software
- [ ] Full Paper
- [x] Report
- [ ] Other _____

B. Document Number SGW-32755, Rev 0

C. Title Wells Near the 200-SW-2 Operable Unit Landfills

D. Internet Address

E. Required Information (MANDATORY)

1. Is document potentially Classified? ● No ○ Yes
   Manager Required (Print and Sign) 6/25/07
   If Yes ADC Required (Print and Sign) ● No ○ Yes Classified
2. Official Use Only ● No ○ Yes Exemption No. ____
3. Export Controlled Information ● No ○ Yes OUO Exemption No. 3
4. UCNI ● No ○ Yes
5. Applied Technology ● No ○ Yes
6. Other (Specify) _____

7. Does Information Contain the Following:

a. New or Novel FH (Patentable) Subject Matter? ● No ○ Yes
   If "Yes", OUO Exemption No. 3
   If "Yes", Disclosure No.: _____
b. Commercial Proprietary Information Received in Confidence, Such as Proprietary and/or Inventions?
   ● No ○ Yes If "Yes", OUO Exemption No. 4
c. Corporate Privileged Information? ● No ○ Yes
   If "Yes", OUO Exemption No. 4
d. Government Privileged Information? ● No ○ Yes
   If "Yes", Exemption No. 5
e. Copyrights? ● No ○ Yes If "Yes", Attach Permission.
f. Trademarks? ● No ○ Yes If "Yes", Identify in Document.

8. Is Information requiring submission to OSTI? ● No ○ Yes
9. Release Level? ● Public ○ Limited

F. Complete for a Journal Article

1. Title of Journal

G. Complete for a Presentation

1. Title for Conference or Meeting _____
2. Group Sponsoring _____
3. Date of Conference _____ 4. City/State _____
5. Will Information be Published in Proceedings? ○ No ○ Yes 6. Will Material be Handed Out? ○ No ○ Yes

H. Information Owner/Author/Requestor

Gregory T Berlin 6.24.07
(Print and Sign)

Responsible Manager

Lawrence R Fitch
(Print and Sign)

Approval by Direct Report to FH President (Speech/Articles Only) _____
(Print and Sign)

I. Reviewers

	Yes	Print	Signature	Public Y/N (If N, complete J)
General Counsel	[x]	S B Cherry	S B Cherry	(Y) / N
Office of External Affairs	[ ]			Y / N
DOE-RL	[x]	F M Roddy	F M Roddy	(Y) / N
Other PHMC class. of.	[x]	Mark Williams	M Williams	(Y) / N
Other	[x]	J. D. Aardal	J D Aardal	(Y) / N

J. Comments

If Additional Comments, Please Attach Separate Sheet

Information Clearance Approval

APPROVED FOR RELEASE
OFFICIAL DOCUMENT
Date 6/26/2007

A-6001-401 (REV 1)

ADMINISTRATIVE DOCUMENT PROCESSING AND APPROVAL

DOCUMENT TITLE: Wells Near the 200-SW-2 Operable Unit Landfills	**OWNING ORGANIZATION/FACILITY:** FH Soil and Groundwater Remediation Project, 200-SW-2 OU
Document Number: SGW-32755	**Revision/Change Number:** 0

DOCUMENT TYPE *(Check Applicable)*

☐ Plan ☒ Report ☐ Study ☐ Description Document ☐ Other

DOCUMENT ACTION ◉ New ○ Revision ○ Cancellation

RESPONSIBLE CONTACTS

	Name	Phone Number
Author:	Gregory T Berlin	376-2389
Manager:	Lawrence R Fitch	376-7536

DOCUMENT CONTROL

Does document contain scientific or technical information intended for public use? ◉ Yes ○ No

Does document contain controlled-use information? ○ Yes ◉ No

("Yes" requires information clearance review in accordance with HNF-PRO-184)

DOCUMENT REVISION SUMMARY

NOTE: Provide a brief description or summary of the changes for the document listed.

N/A -- New document

REVIEWERS Others

Name *(print)*	Organization
Fredrick R Ruck III	Env Programs and Policies
William R Thackaberry	Env/Science Assurance
Christopher S Wright	Well Management
Stuart Luttrell	Geosciences

APPROVAL SIGNATURES

Author:	6.24.07 Date	RELEASE/ISSUE JUN 26 2007 DATE: STA: 15 HANFORD RELEASE ID: 20
Name: (Print) Gregory T Berlin		
Responsible Manager:		
Name: (Print) Lawrence R Fitch	6/25/07 Date	
Other:		
Name: (Print)	Date	

This page intentionally left blank.

CONTENTS

1.0 BACKGROUND AND PURPOSE 1

2.0 DOCUMENT STRUCTURE 1

3.0 REFERENCES 2

APPENDICES

A 200-SW-2 OPERABLE UNIT – CONFIGURATION OF LANDFILLS AND NEARBY WELLS ..... A-i

B 200-SW-2 OPERABLE UNIT – WELL INFORMATION TABLE ..... B-i

FIGURES

Figure 1. Locations of 200-SW-2 Operable Unit Landfills in the 200 West Area. 4

Figure 2. Locations of 200-SW-2 Operable Unit Landfills in the 200 East Area. 5

TABLE

Table 1. Summary of Wells Located within 50 Meters of Landfill Waste Sites in the 200-SW-2 Operable Unit (see Table B-1 for details on wells). 6

TERMS

CERCLA	*Comprehensive Environmental Response, Compensation, and Liability Act of 1980*
DQO	data quality objective
HWIS	*Hanford Well Information System*
OU	operable unit

METRIC CONVERSION CHART

Into Metric Units			Out of Metric Units		
If you know	*Multiply by*	*To get*	*If you know*	*Multiply by*	*To get*
Length			**Length**		
inches	25.40	millimeters	millimeters	0.0394	inches
inches	2.54	centimeters	centimeters	0.394	inches
feet	0.305	meters	meters	3.281	feet
yards	0.914	meters	meters	1.094	yards
miles (statute)	1.609	kilometers	kilometers	0.621	miles (statute)
Area			**Area**		
sq. inches	6.452	sq. centimeters	sq. centimeters	0.155	sq. inches
sq. feet	0.0929	sq. meters	sq. meters	10.764	sq. feet
sq. yards	0.836	sq. meters	sq. meters	1.196	sq. yards
sq. miles	2.591	sq. kilometers	sq. kilometers	0.386	sq. miles
acres	0.405	hectares	hectares	2.471	acres
Mass (weight)			**Mass (weight)**		
ounces (avoir)	28.349	grams	grams	0.0353	ounces (avoir)
pounds	0.454	kilograms	kilograms	2.205	pounds (avoir)
tons (short)	0.907	ton (metric)	ton (metric)	1.102	tons (short)
Volume			**Volume**		
teaspoons	5	milliliters	milliliters	0.034	ounces (U.S., liquid)
tablespoons	15	milliliters	liters	2.113	pints
ounces (U.S., liquid)	29.573	milliliters	liters	1.057	quarts (U.S., liquid)
cups	0.24	liters	liters	0.264	gallons (U.S., liquid)
pints	0.473	liters	cubic meters	35.315	cubic feet
quarts (U.S., liquid)	0.946	liters	cubic meters	1.308	cubic yards
gallons (U.S., liquid)	3.785	liters			
cubic feet	0.0283	cubic meters			
cubic yards	0.764	cubic meters			
Temperature			**Temperature**		
Fahrenheit	(°F-32)*5/9	Centigrade	Centigrade	(°C*9/5)+32	Fahrenheit
Radioactivity			**Radioactivity**		
picocurie	37	millibecquerel	millibecquerel	0.027	picocurie

1.0 BACKGROUND AND PURPOSE

This document has been assembled to serve as an information tool for a data quality objectives (DQO) process that is being conducted for the 200-SW-2 Radioactive Landfills and Dumps Group Operable Unit (OU). The DQO process is being conducted to identify the types, locations, and quality of additional characterization data that should be collected at the 200-SW-2 OU waste sites to support the *Comprehensive Environmental Response, Compensation, and Liability Act of 1980* (CERCLA) remedial investigation / feasibility study decision-making process. This DQO process is being conducted in a collaborative manner with representatives from Fluor Hanford, Inc.; the U.S. Department of Energy, Richland Operations Office; the Washington State Department of Ecology; the Oregon State Department of Ecology; and subject matter experts from other affiliations.

The purpose of this document is to succinctly identify all vadose-zone and groundwater wells that exist(ed) within or adjacent to a given 200-SW-2 OU waste site. Wells within a distance of 50 m from a given waste site are included in this report. This information is of interest to the DQO team for the following reasons.

- Wells, as structures, potentially can influence the vertical migration of contamination within the vadose zone (e.g., migration along the outside of well casings).
- Historic well-characterization / -monitoring data may offer some insight to potential past migration of contamination from buried waste trenches.
- Existing well structures and/or existing monitoring programs could represent cost-effective opportunities for gathering data that may be relevant to the subject DQO and remedial investigation / feasibility study process.

This document does not include an evaluation of the relevance or applicability of well or well-related data. This document simply serves to provide a focused set of well-related data, from which additional evaluations could be performed. This well-related information is current as of early 2007. The reader should recognize that since the time of this publication, some additional wells may have been constructed and/or decommissioned. The most current information on the Hanford Site wells can be found in the *Hanford Well Information System* (HWIS) database.

2.0 DOCUMENT STRUCTURE

This document includes four primary data sets to orient the reader to the 200-SW-2 OU waste sites and associated wells. The four data sets can be summarized as follows:

- Figures 1 and 2 – Locations of 200-SW-2 Operable Unit Landfills. These figures depict the relative location, size, and number of landfill trenches associated with 200-SW-2 OU waste sites in the 200 West and 200 East Areas of the Hanford Site.

- Table 1 – Summary of Solid Waste Landfills and Associated Wells in the 200-SW-2 OU. This table lists each of the 25 solid-waste landfills located in the 200 West and 200 East Areas and provides summary-level information for wells within 50 m of each waste site. Note that some sites have multiple wells, and some sites do not have any wells within 100 m.

- Appendix A – 200-SW-2 Operable Unit – Configuration of Landfills and Nearby Wells. These figures offer a focused view of the individual landfills, trenches, relative locations of the numerically identified wells that are located with 50 m, and an indicator of well status (i.e., decommissioned, in use, or to be decommissioned). Note that all figures are not presented at a consistent scale; the individual figures have been size-adjusted to maximize readability. Well locations shown in Appendix A are approximate; these figures are merely graphical images that reflect relative locations. Precise locations (via coordinates) for the associated wells are provided in the tables in Appendix B.

- Appendix B – 200-SW-2 Operable Unit – Well Information Table. This table presents detailed information on each of the wells within 50 m of the 200-SW-2 OU landfills. Some of the categories of information include the well name, identification numbers, well type, purpose of the well, the well status (i.e., available for sampling and/or logging, or decommissioned), depth, and location of coordinates. If interested (given the information provided in this table), a reader may find additional information in the HWIS database.

3.0 REFERENCES

Comprehensive Environmental Response, Compensation, and Liability Act of 1980, 42 USC 9601, et seq.

Hanford Well Information System, Hanford Site database.

This page intentionally left blank.

Figure 1. Locations of 200-SW-2 Operable Unit Landfills in the 200 West Area.

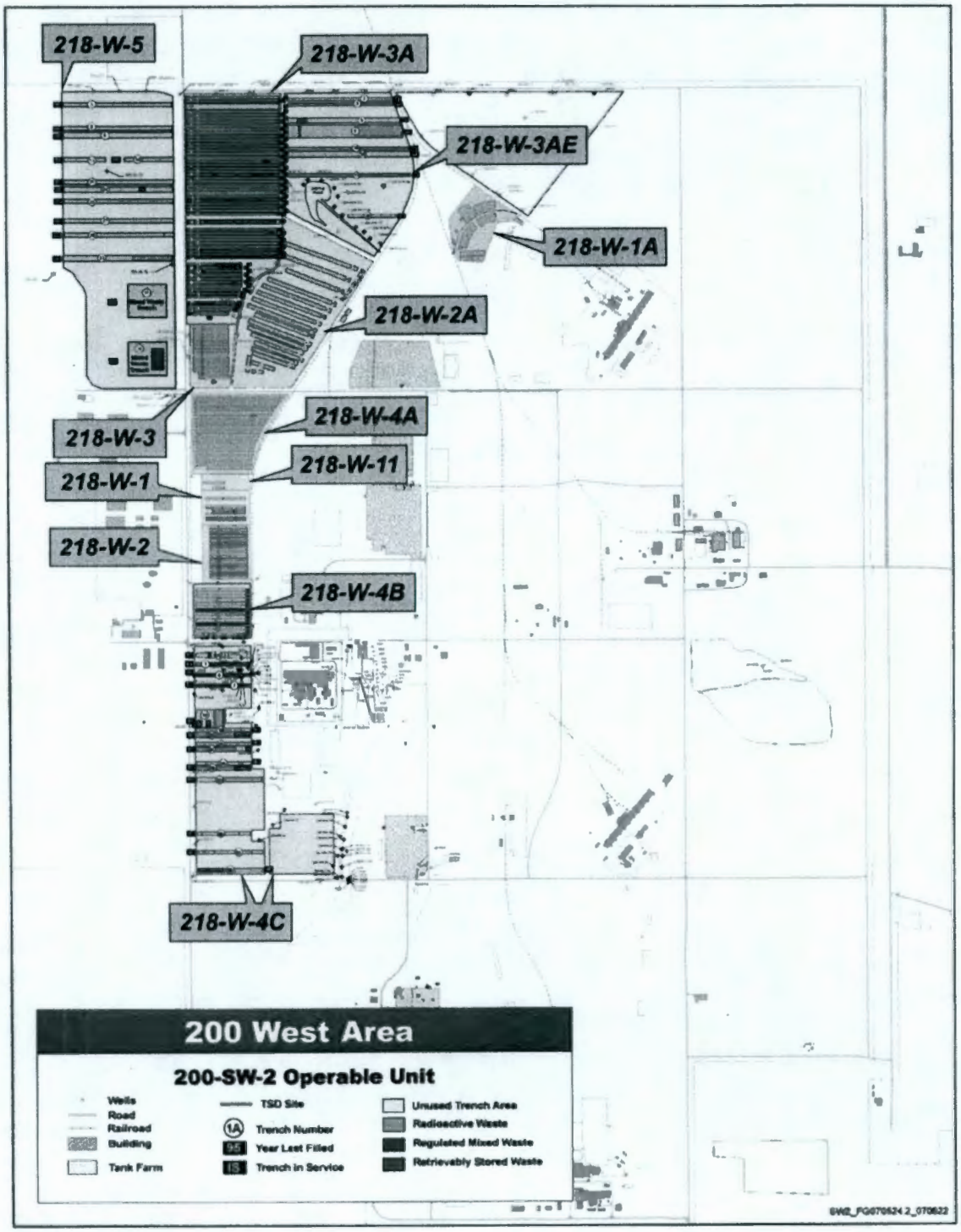

Figure 2. Locations of 200-SW-2 Operable Unit Landfills in the 200 East Area.

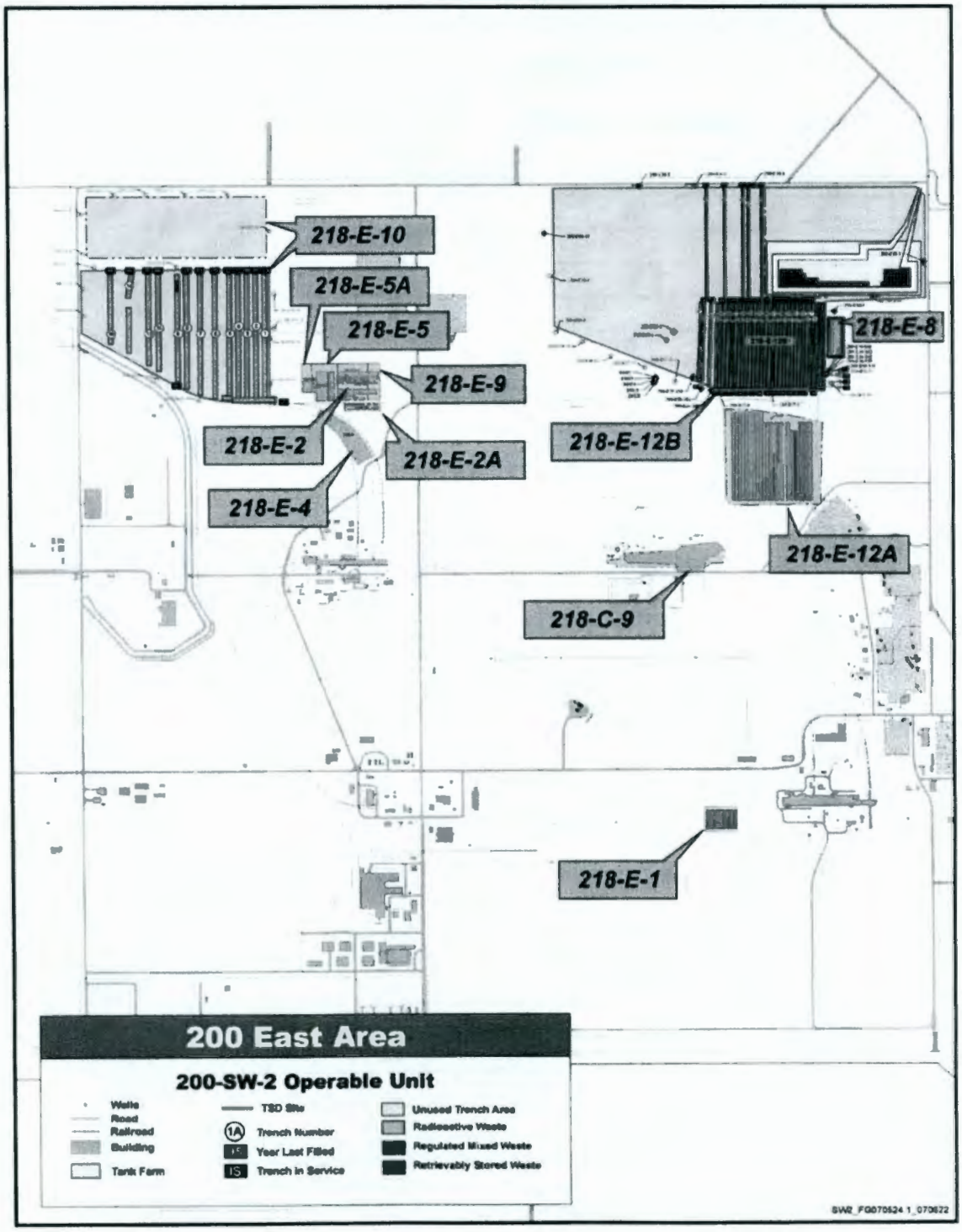

Table 1. Summary of Wells Located within 50 Meters of Landfill Waste Sites in the 200-SW-2 Operable Unit (see Table B-1 for details on wells).

Landfill Waste Site	Number of Wells		
	Wells Available for Sampling and/or Logging	Wells Decommissioned	Total
200 West Area			
218-W-1	0	0	0
218-W-1A	5	0	5
218-W-2	1	4	5
218-W-2A	5	2	7
218-W-3	3	0	3
218-W-3A	10	1	11
218-W-3AE	7	12	19
218-W-4A	1	0	1
218-W-4B	6	7	13
218-W-4C	22	51	73
218-W-5	9	2	11
218-W-6 [a]	12	2	14
218-W-11	1	0	1
200 East Area			
218-C-9	4	4	8
218-E-1	0	0	0
218-E-2	0	0	0
218-E-2A	0	0	0
218-E-4	0	0	0
218-E-5	0	0	0
218-E-5A	0	0	0
218-E-8	0	1	1
218-E-9	0	0	0
218-E-10	18	0	18
218-E-12A	3	1	4
218-E-12B	13	19	32
TOTAL			226 [b]

[a] The 218-W-6 unused landfill is located in the 200-MG-1 Operable Unit, but it is included here because of its proximity to the landfills in the 200-SW-2 Operable Unit.

[b] This number exceeds the total number of wells (i.e., 196) because some of the wells are within 50 meters of more than one landfill and therefore were counted more than once.

APPENDIX A

200-SW-2 OPERABLE UNIT – CONFIGURATION OF LANDFILLS AND NEARBY WELLS

FIGURES

Figure A-1. 218-C-9 Landfill....A-1

Figure A-2. 218-E-1 Landfill....A-2

Figure A-3. 218-E-2, -2A, -4, -5, -5A, and -9 Landfills....A-3

Figure A-4. 218-E-10 Landfill....A-4

Figure A-5. 218-E-12A Landfill....A-5

Figure A-6. 218-E-12B and 218-E-8 Landfills....A-6

Figure A-7. 218-W-1 Landfill....A-7

Figure A-8. 218-W-1A Landfill....A-8

Figure A-9. 218-W-2 Landfill....A-9

Figure A-10. 218-W-2A Landfill....A-10

Figure A-11. 218-W-3 Landfill....A-11

Figure A-12. 218-W-3A Landfill....A-12

Figure A-13. 218-W-3AE Landfill....A-13

Figure A-14. 218-W-4A Landfill....A-14

Figure A-15. 218-W-4B Landfill....A-15

Figure A-16. 218-W-4C Landfill....A-16

Figure A-17. 218-W-5 Landfill....A-17

Figure A-18. 218-W-6 Landfill....A-18

Figure A-19. 218-W-11 Landfill....A-19

APPENDIX A

200-SW-2 OPERABLE UNIT – CONFIGURATION OF LANDFILLS AND NEARBY WELLS

Figure A-1. 218-C-9 Landfill.

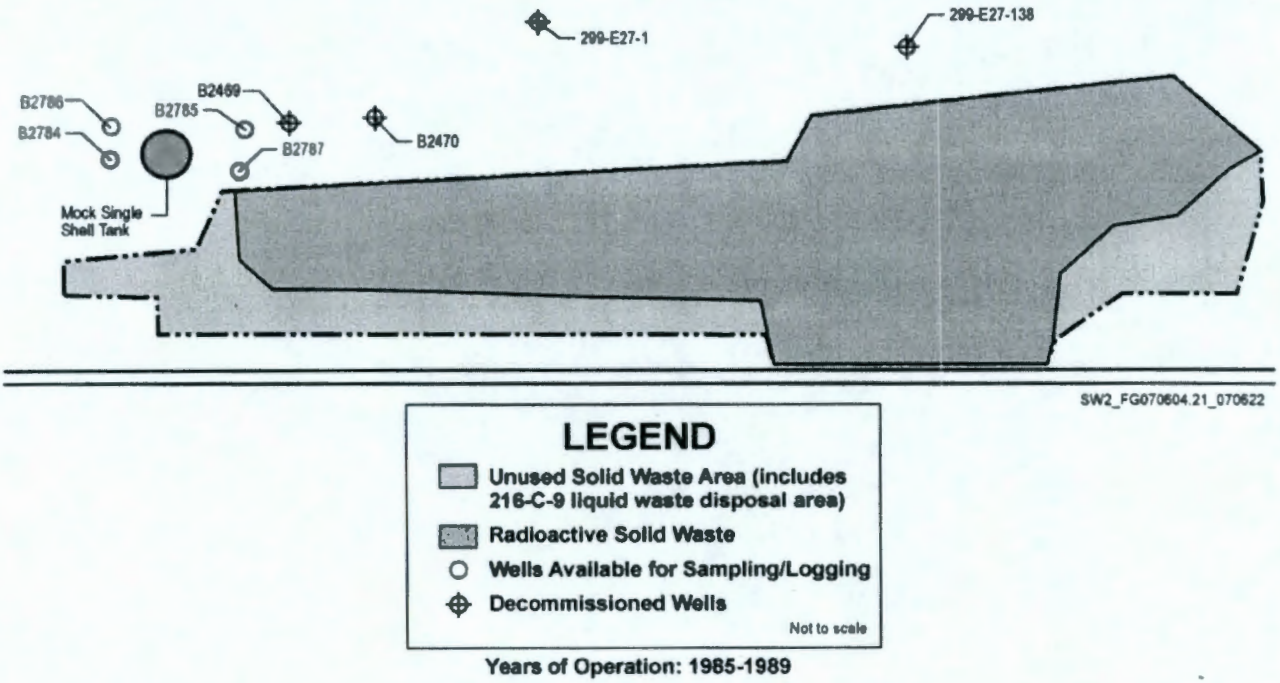

Figure A-2. 218-E-1 Landfill.

(No wells within 50 meters.)

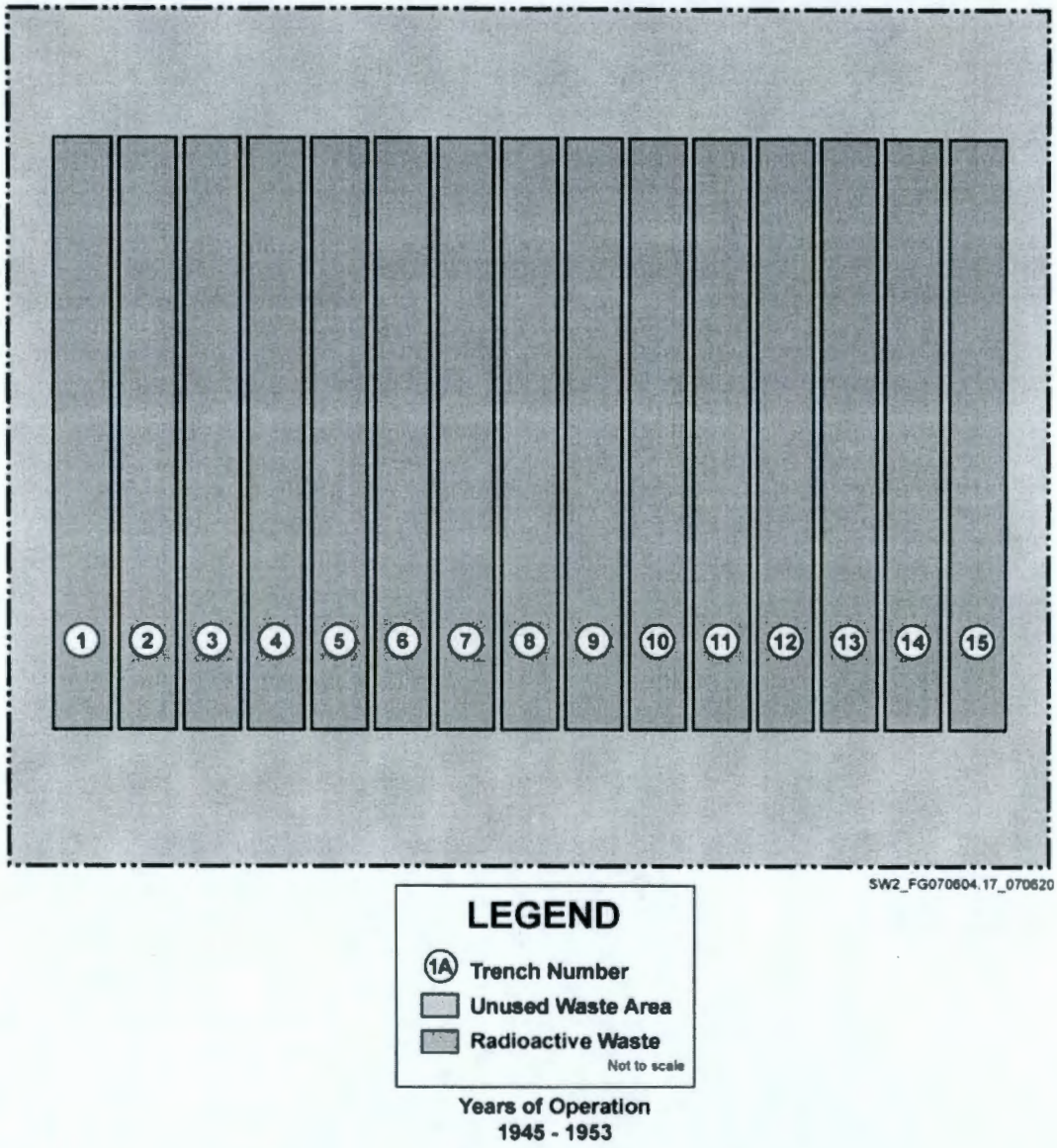

Figure A-3. 218-E-2, -2A, -4, -5, -5A, and -9 Landfills.

(No wells within 50 meters.)

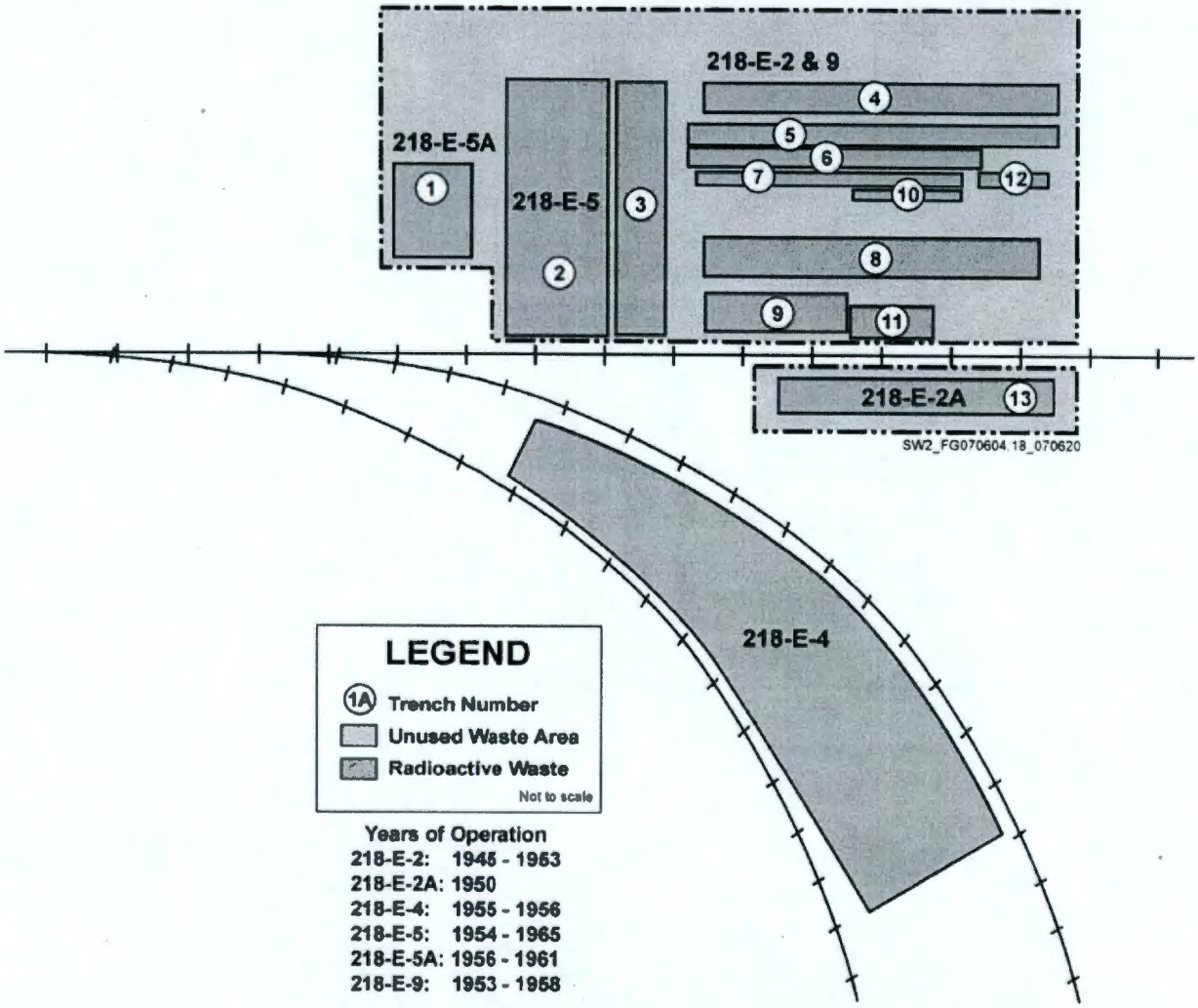

Figure A-4. 218-E-10 Landfill.

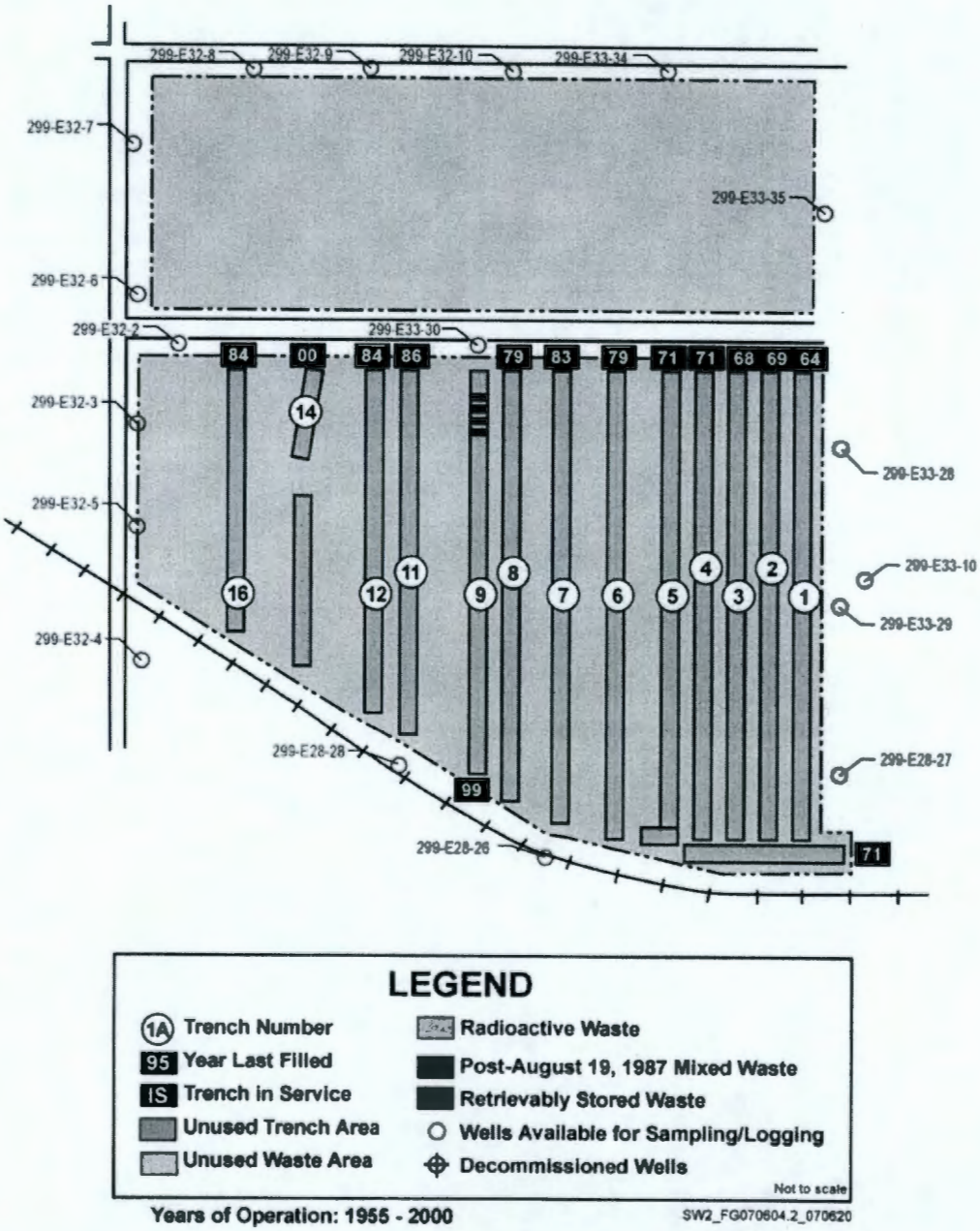

Figure A-5. 218-E-12A Landfill.

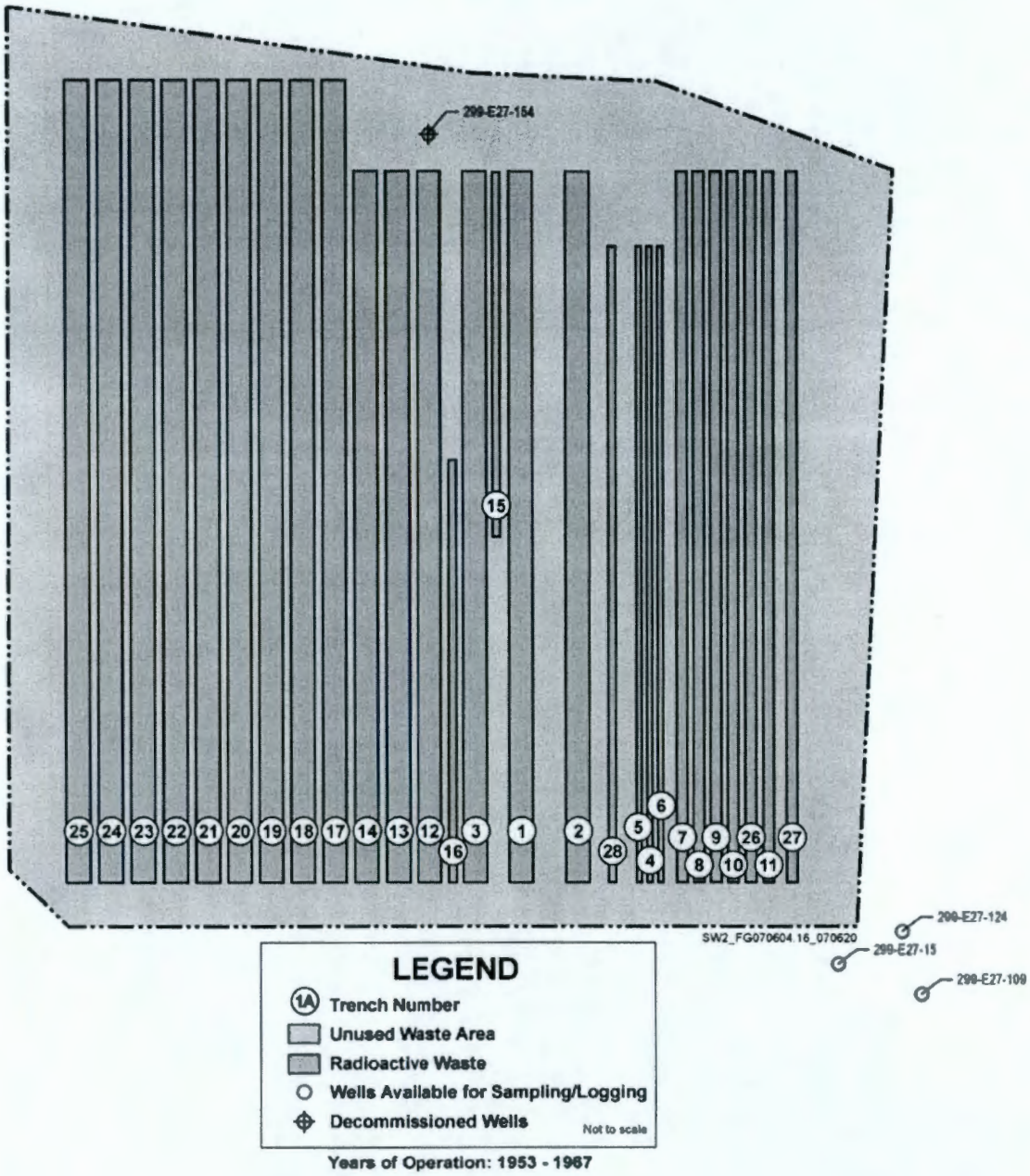

Figure A-6. 218-E-12B and 218-E-8 Landfills.

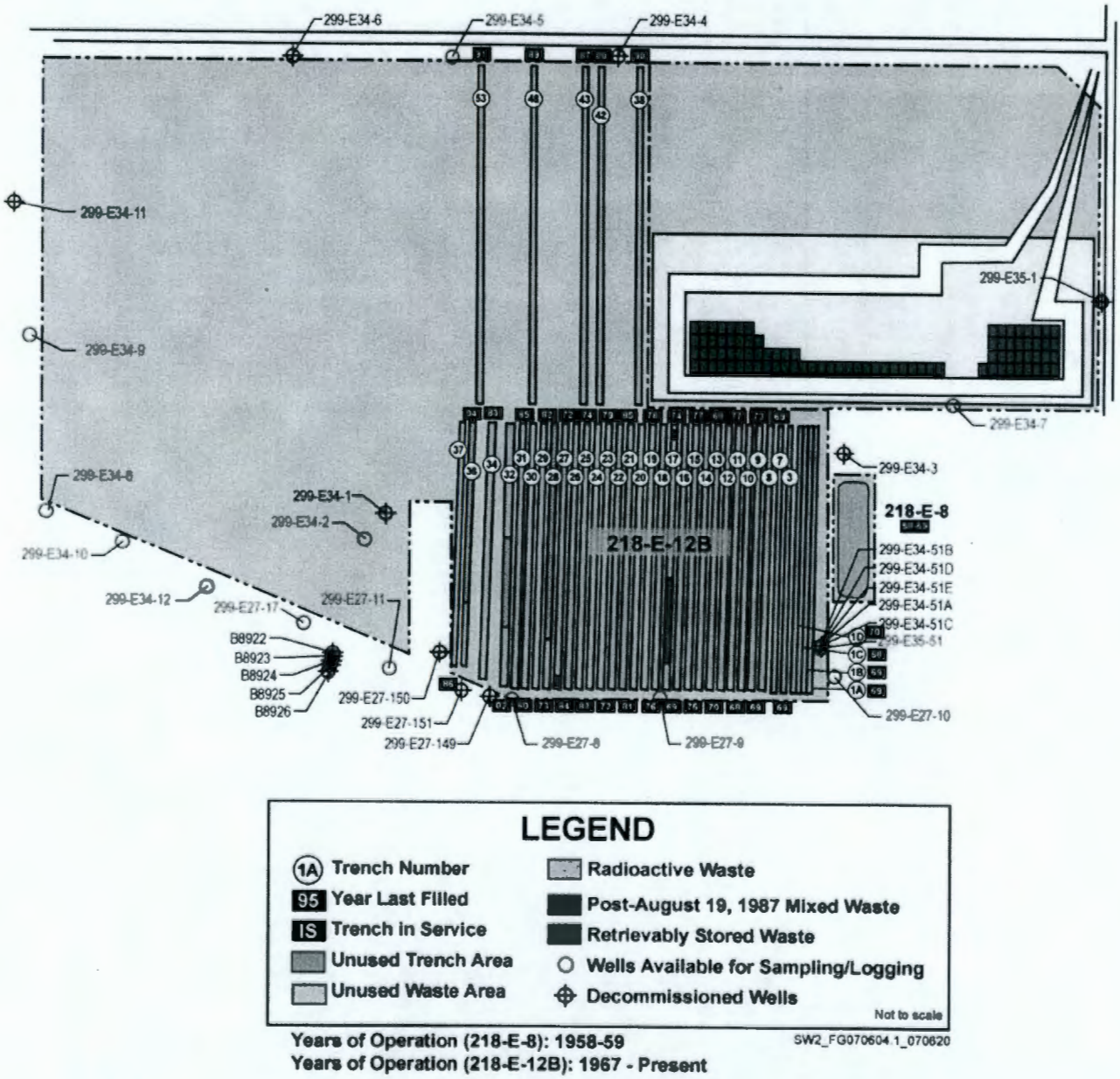

Figure A-7. 218-W-1 Landfill.

(No wells within 50 meters.)

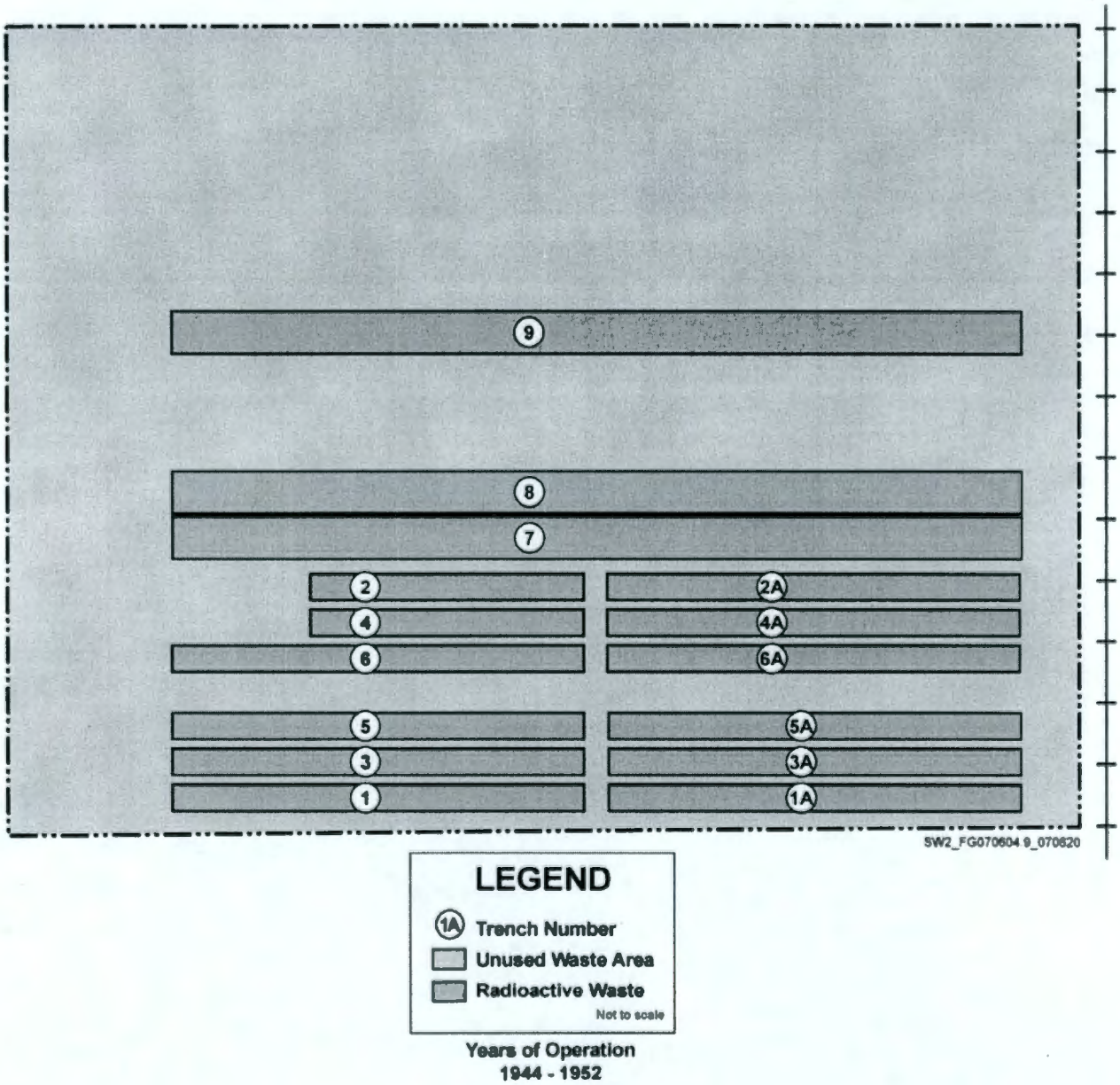

Figure A-8. 218-W-1A Landfill.

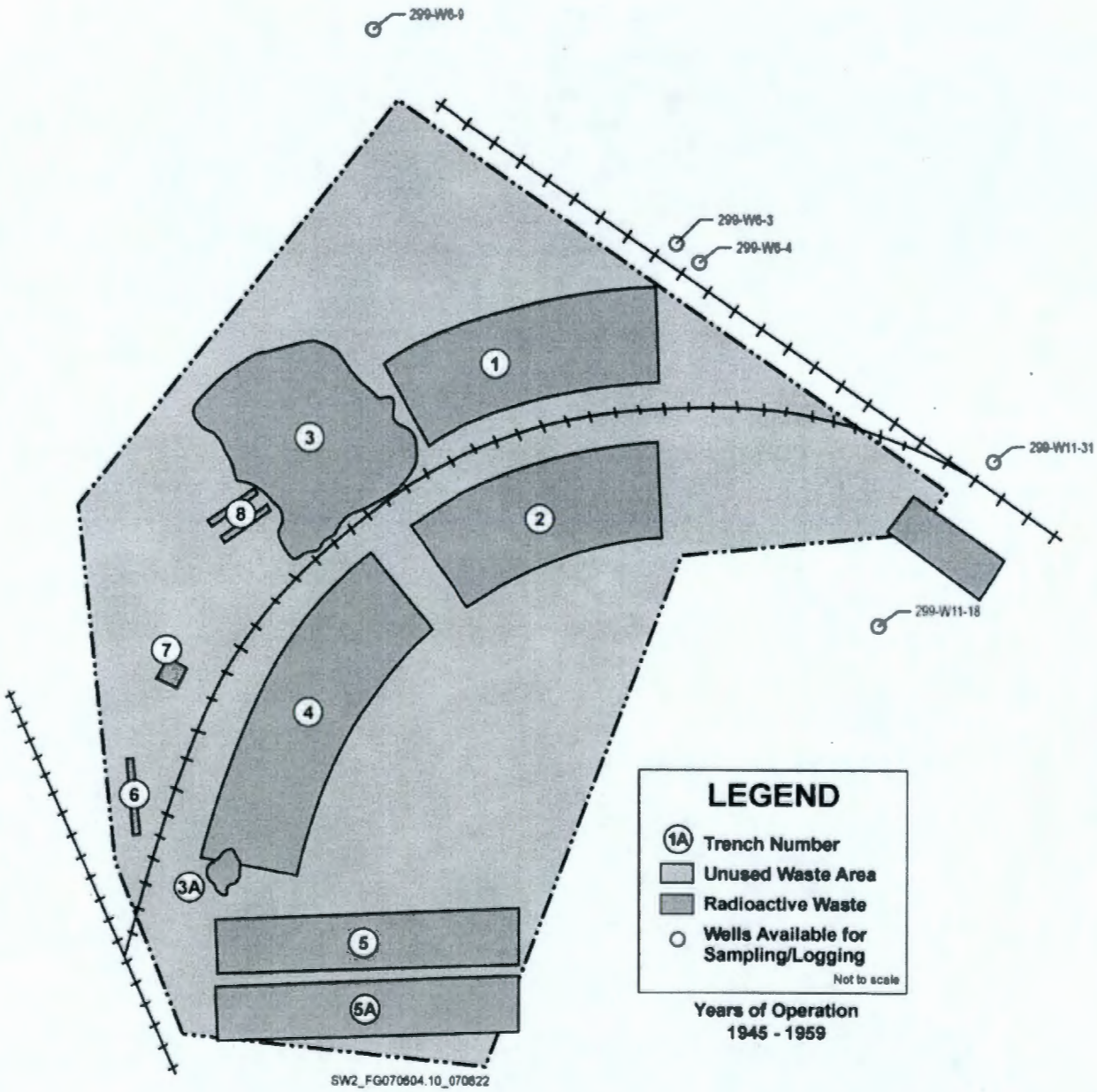

Figure A-9. 218-W-2 Landfill.



Figure A-10. 218-W-2A Landfill.

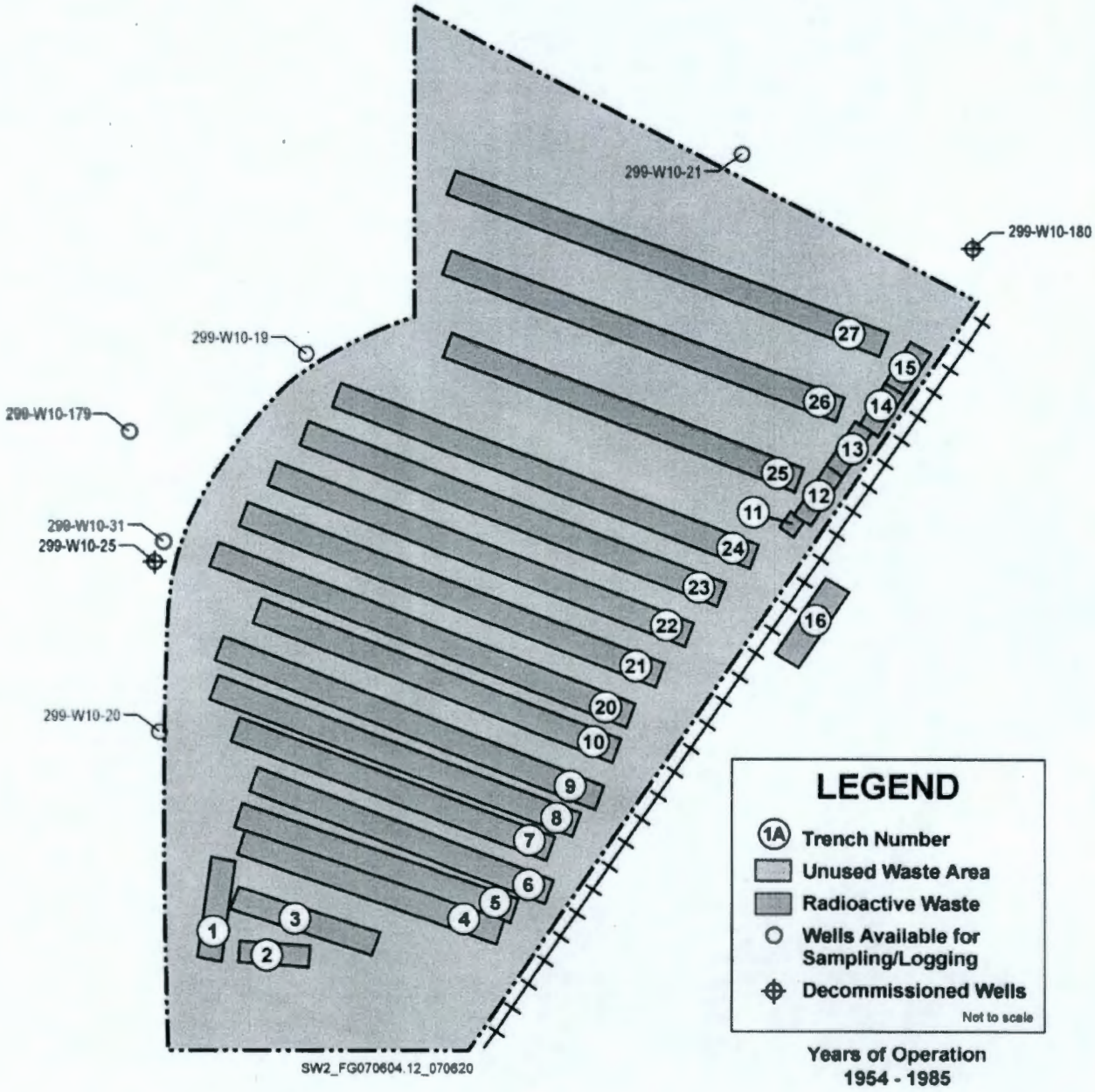

Figure A-11. 218-W-3 Landfill.

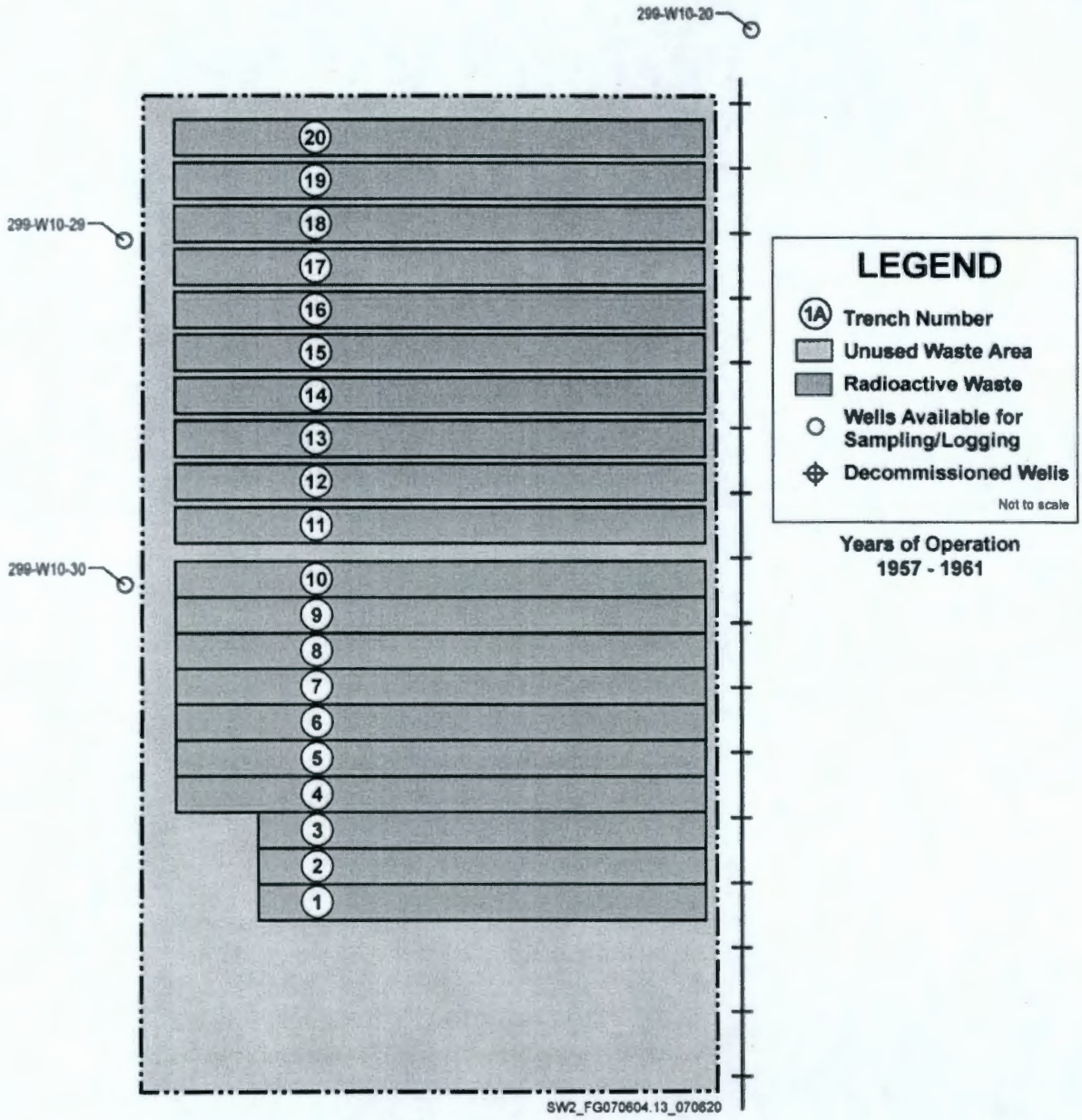

Figure A-12. 218-W-3A Landfill.

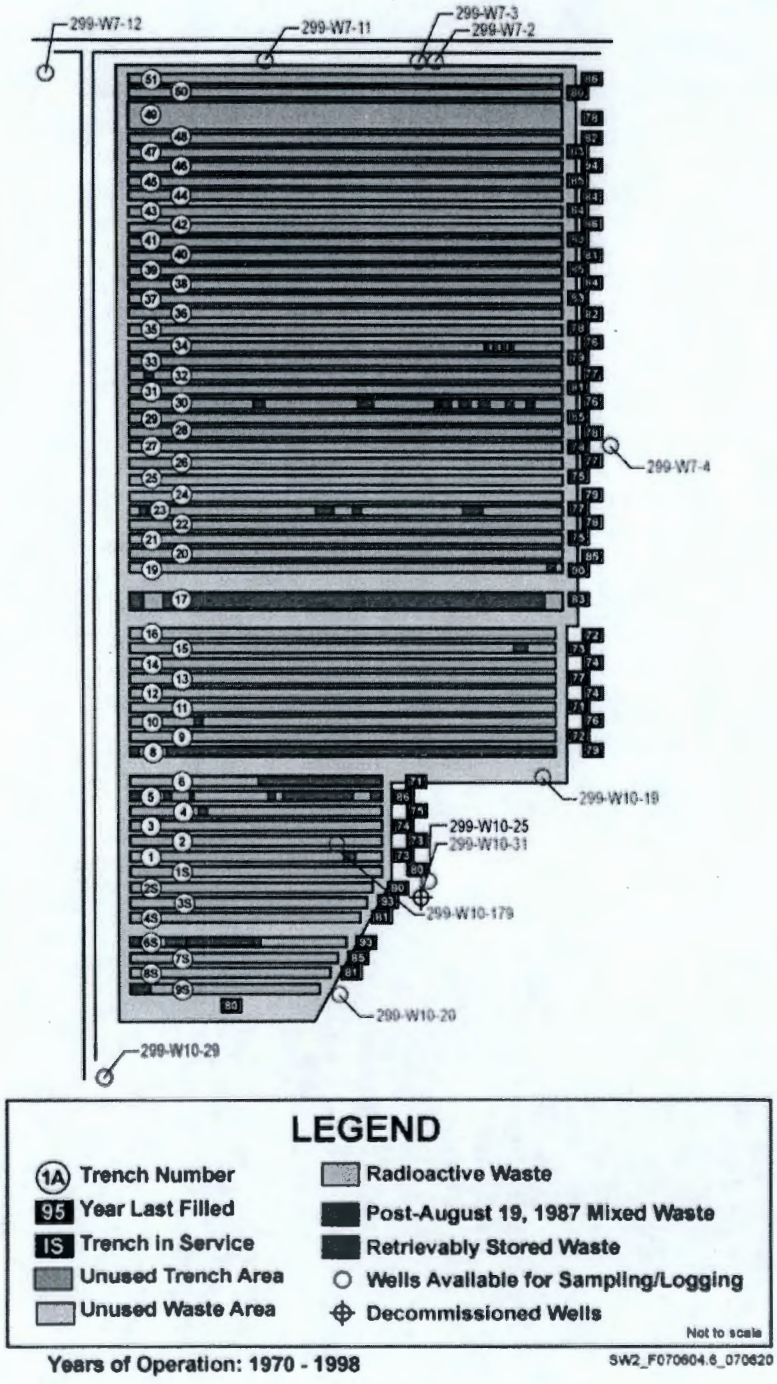

Figure A-13. 218-W-3AE Landfill.

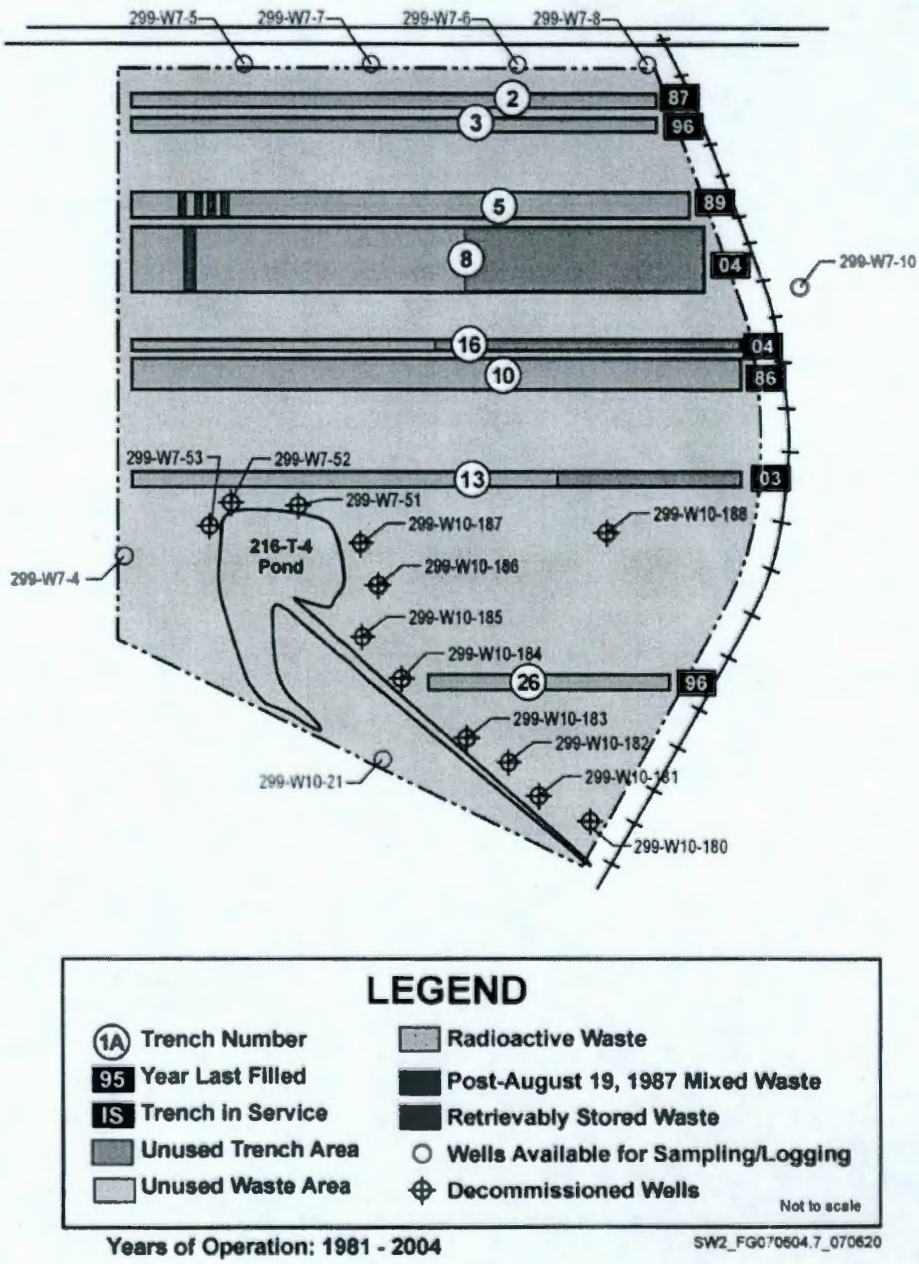

Figure A-14. 218-W-4A Landfill.

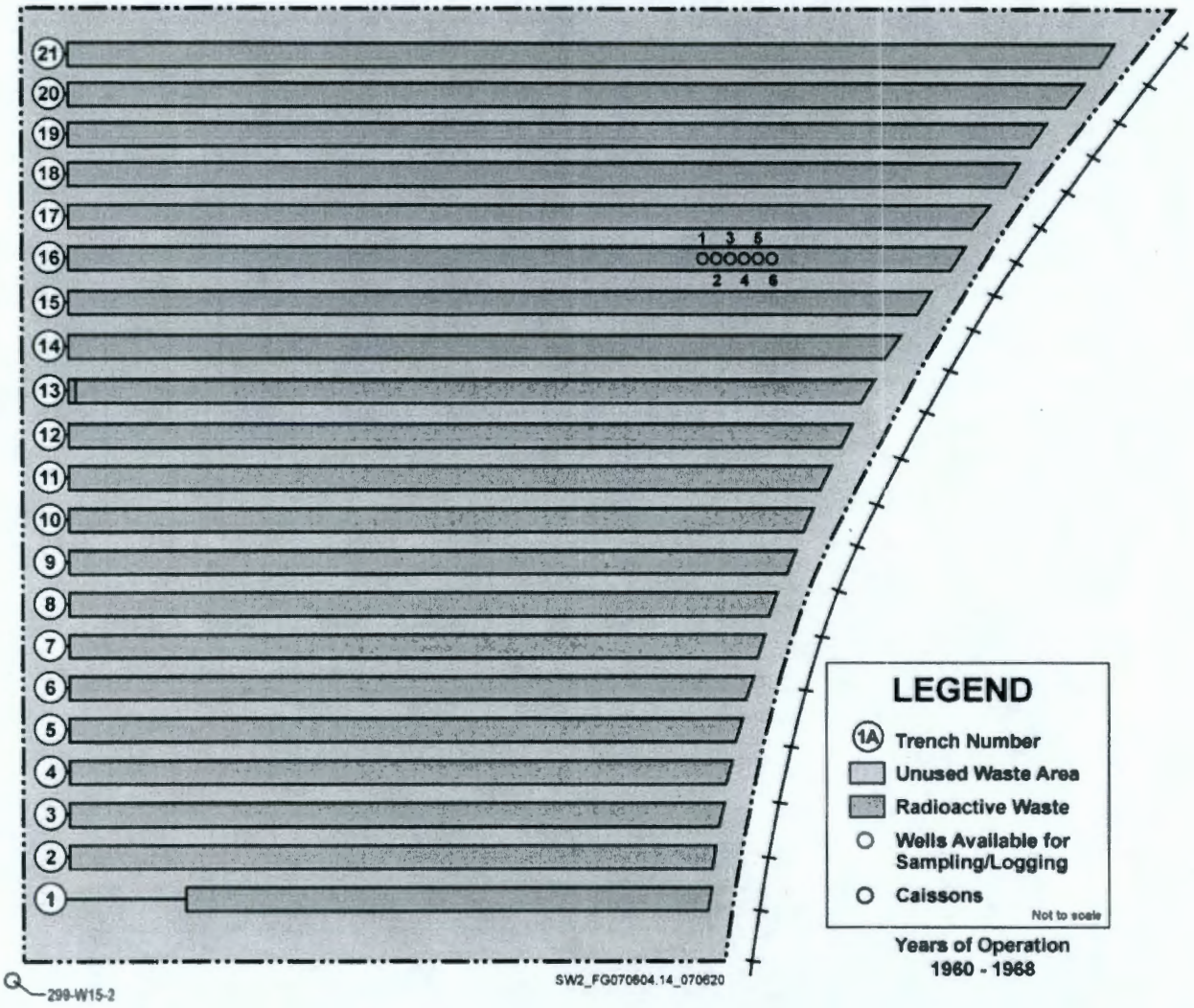

Figure A-15. 218-W-4B Landfill.

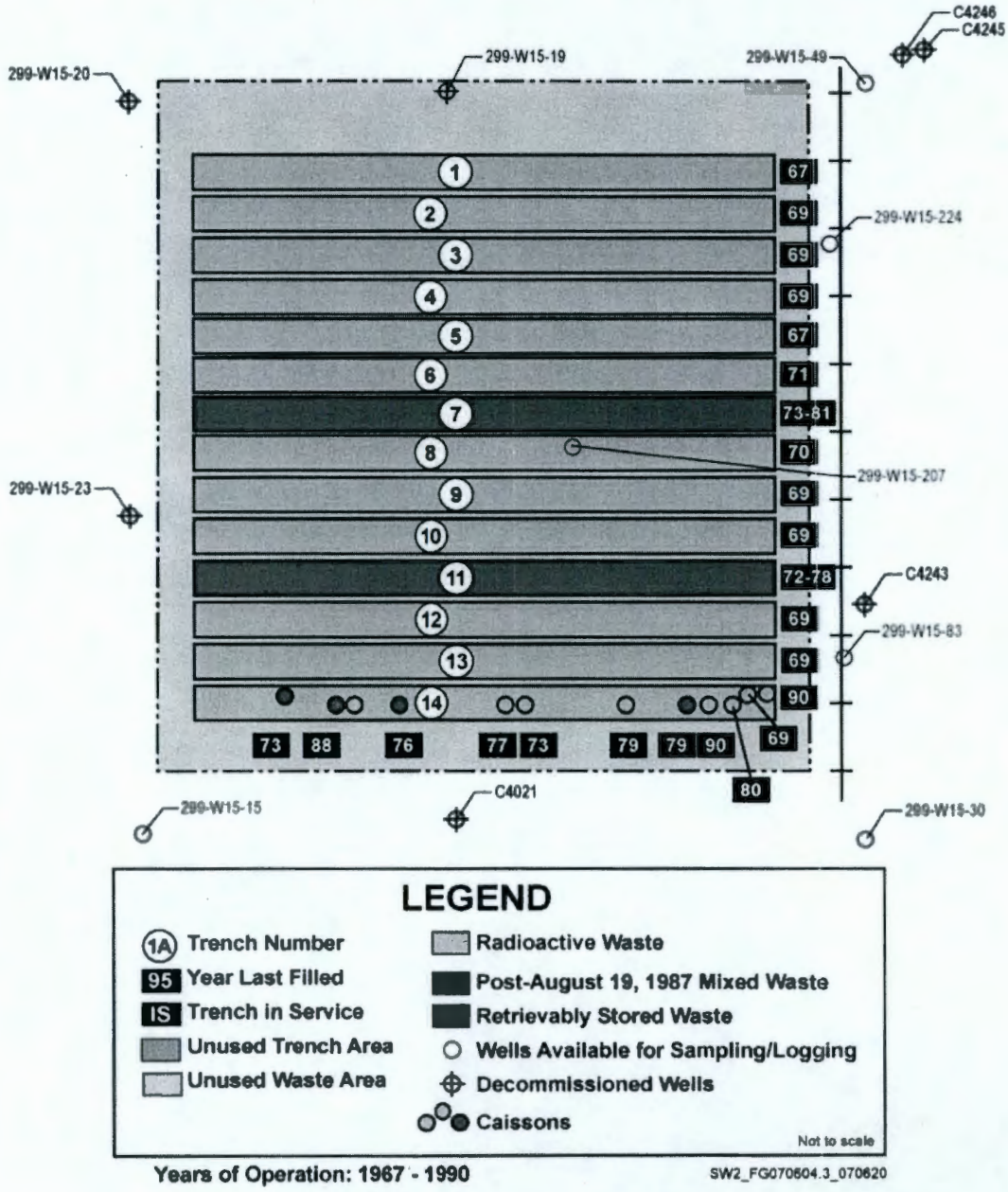

Figure A-16. 218-W-4C Landfill.

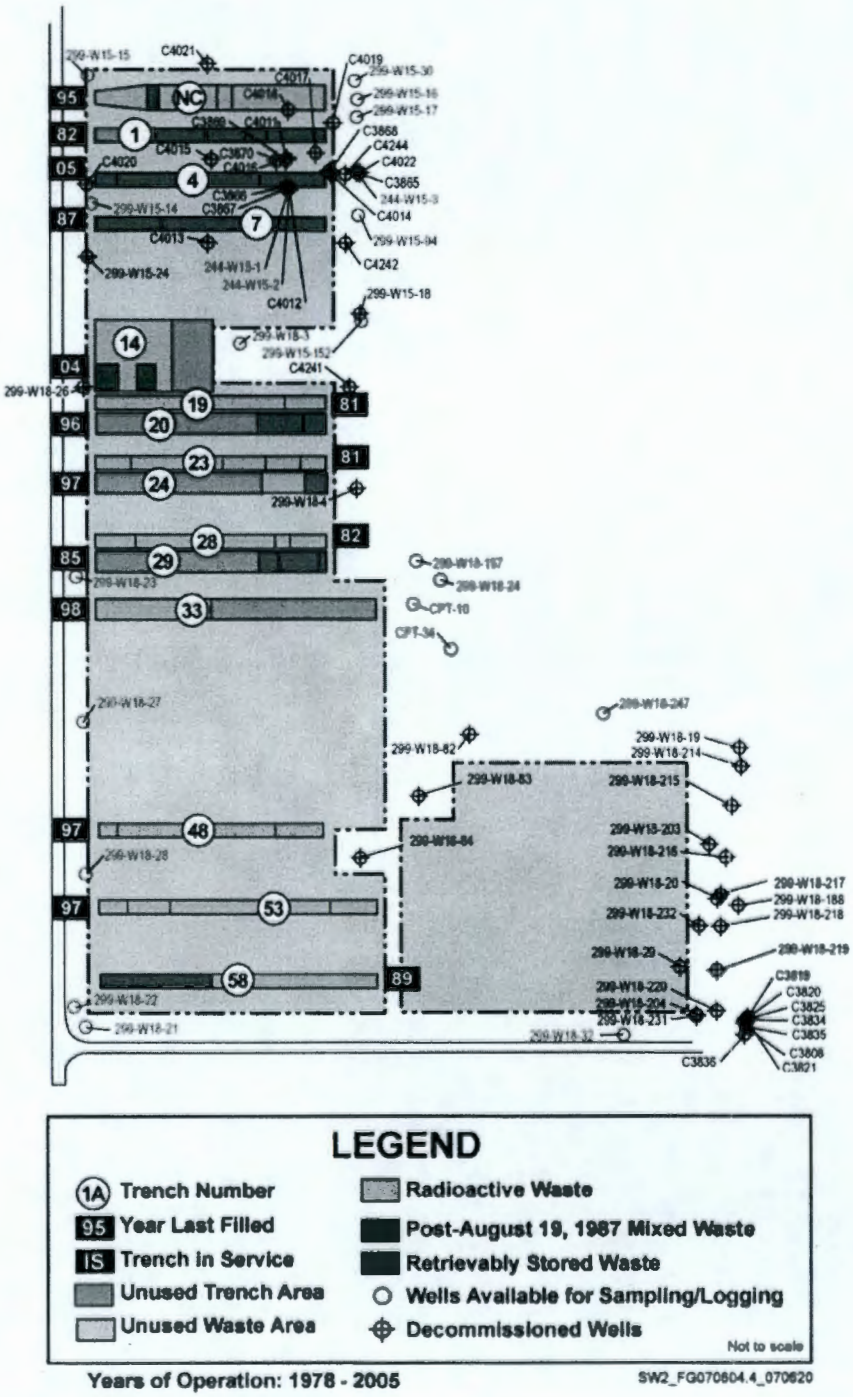

Figure A-17. 218-W-5 Landfill.

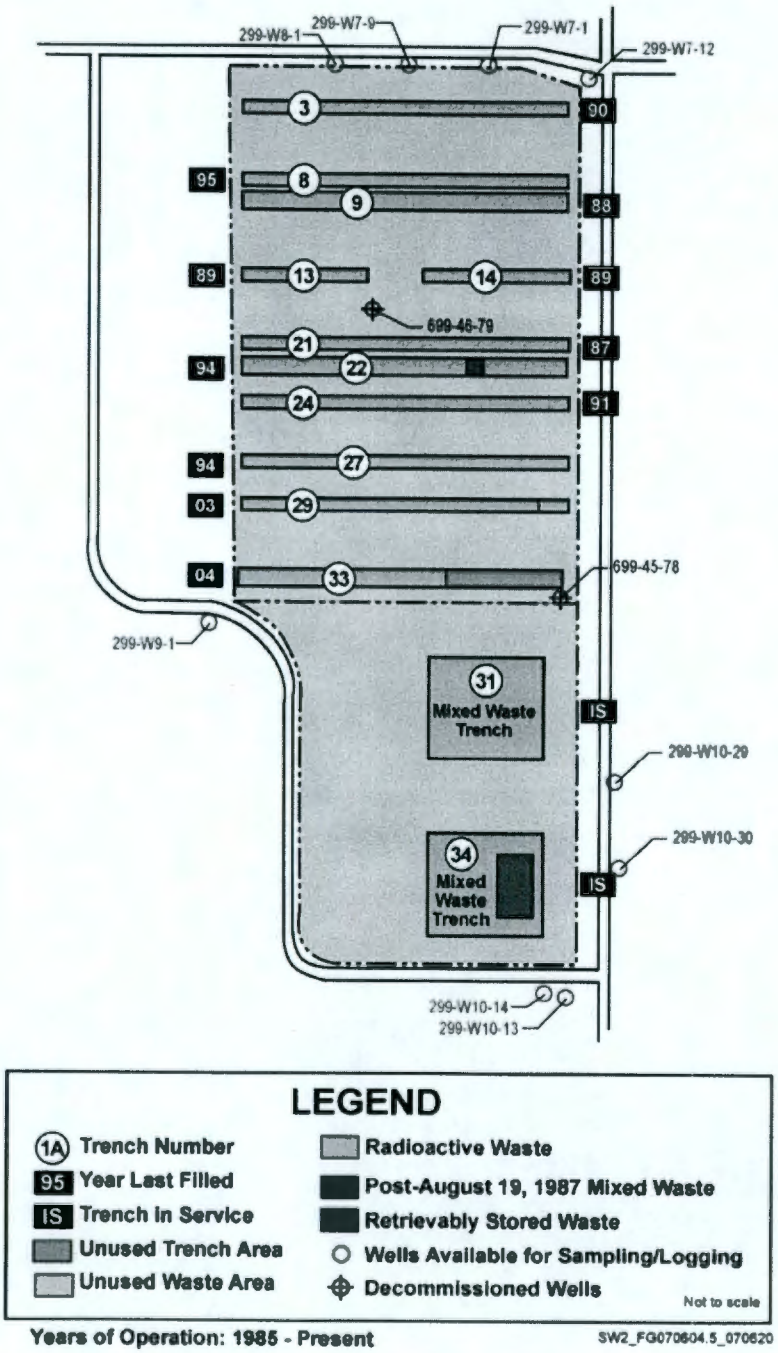

Figure A-18. 218-W-6 Landfill.

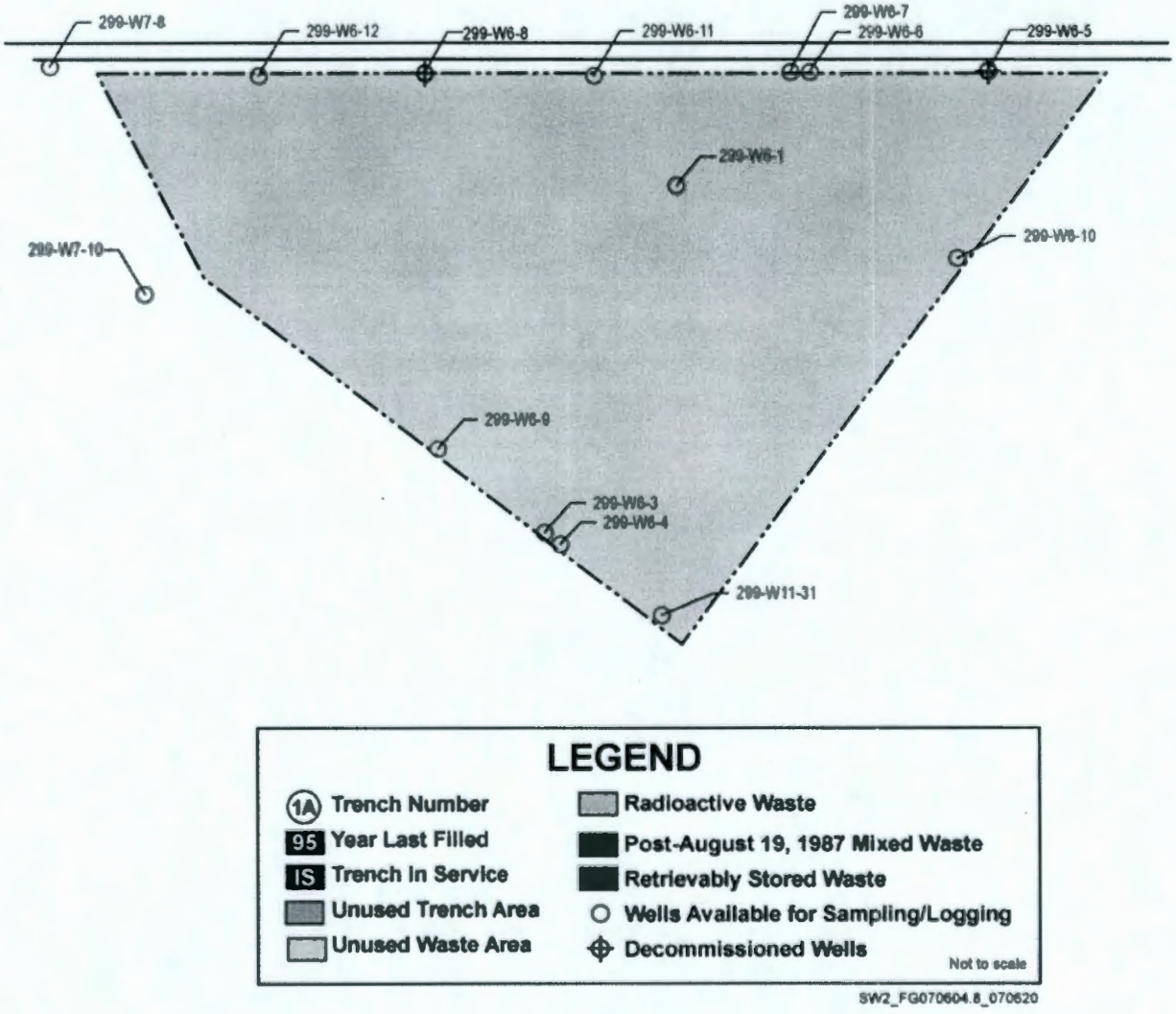

Figure A-19. 218-W-11 Landfill.

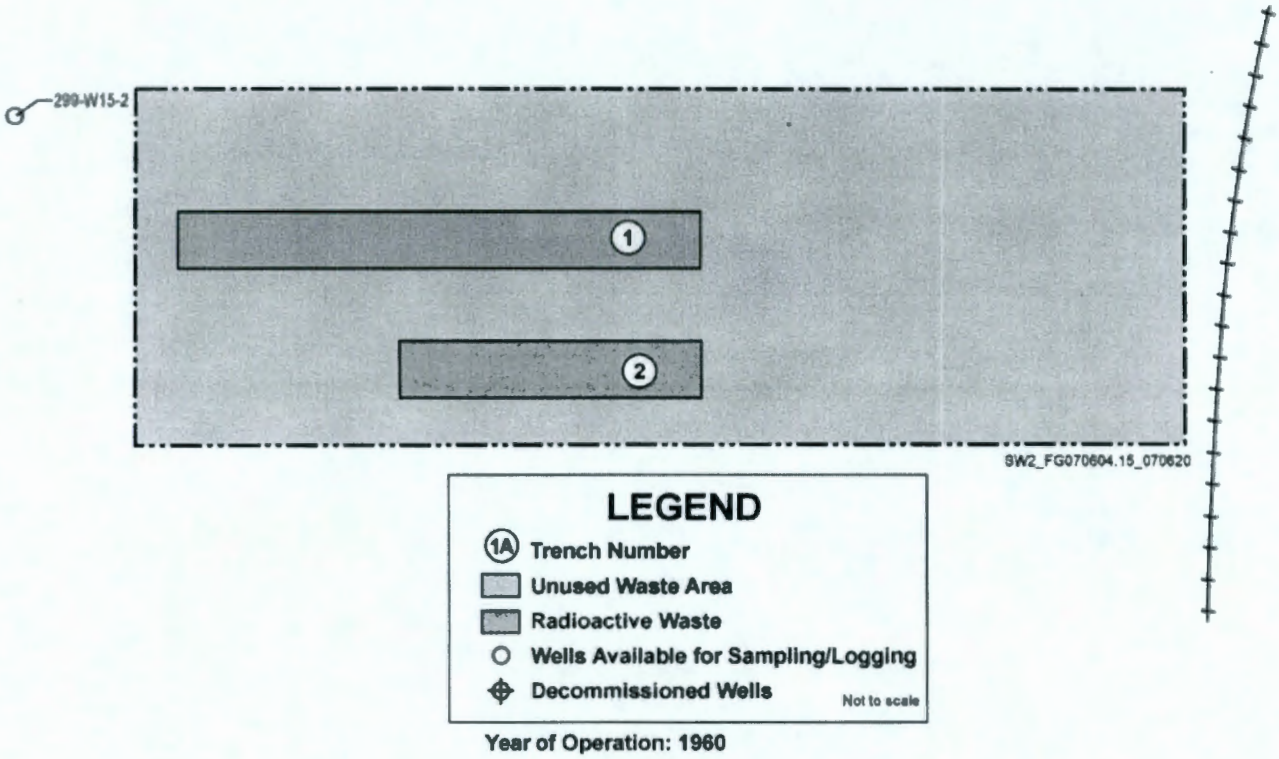

Year of Operation: 1960

This page intentionally left blank.

APPENDIX B

200-SW-2 OPERABLE UNIT – WELL INFORMATION TABLE

This page intentionally left blank.

SGW-32755 REV 0 APPENDIX B. 200-SW-2 OPERABLE UNIT -- WELL INFORMATION TABLE.

Well Name	Well ID	Well Purpose	Status	Date Last Sampled	Closure Zone / Area located	Drill Date	Drill Depth (ft)	Groundwater Area of Interest	Location (Easting)	Location (Northing)	Waste Sites within 50 Meters
218-C-9											
299-E-27-1	A4807	Groundwater	Decommissioned	30-Aug-88	Semi-Works	9-Apr-48	332	200-BP-5	574515.1	136536.816	200-E-116-PL,216-C-9,218-C-9
299-E27-138	A6767	Vadose	Decommissioned	Unknown	Semi-Works	27-Jan-84	25	200-BP-5	574621.23	136530.33	200-E-116-PL,216-C-9,218-C-9
B2469	B2469	Unclassified	Decommissioned	Unknown	Semi-Works	N/A	179	200-BP-5	574443.073	136506.736	200-E-116-PL,216-C-9,218-C-9
B2470	B2470	Unclassified	Decommissioned	Unknown	Semi-Works	N/A	164	200-BP-5	574467.252	136507.743	216-C-9,218-C-9,200-E-116-PL
B2484	B2784	Unclassified	Available for Sampling	Unknown	Semi-Works	30-Apr-96	99	200-BP-5	574393.288	136495.588	200-E-116-PL,216-C-9,218-C-9
B2485	B2785	Unclassified	Available for Sampling	Unknown	Semi-Works	30-Apr-96	99	200-BP-5	574431.043	136501.929	216-C-9,218-C-9,200-E-116-PL
B2486	B2786	Unclassified	Available for Sampling	Unknown	Semi-Works	30-Apr-96	102	200-BP-5	574393.488	136504.88	200-E-116-PL,216-C-9,218-C-9
B2487	B2787	Unclassified	Available for Sampling	Unknown	Semi-Works	30-Apr-96	104	200-BP-5	574430.167	136492.918	216-C-9,218-C-9,200-E-116-PL,200-E-254-PL
218-E-1											
None	N / A										
218-E-2											
None	N / A										
218-E-2A											
None	N / A										
218-E-4											
None	N / A										
218-E-5											
None	N / A										
218-E-5A											
None	N / A										
218-E-8											
299-E34-3	A4878	Groundwater	Decommissioned	1-May-02	Solid Waste	19-Aug-87	214	200-BP-5	575110.254	137301.437	218-E-8,218-E-12B,200-E BP
218-E-9											

SGW-32755 REV 0 APPENDIX B. 200-SW-2 OPERABLE UNIT -- WELL INFORMATION TABLE.

Well Name	Well ID	Well Purpose	Status	Date Last Sampled	Closure Zone / Area located	Drill Date	Drill Depth (ft)	Groundwater Area of Interest	Location (Easting)	Location (Northing)	Waste Sites within 50 Meters
None	N / A										
218-E-10											
299-E28-26	A4822	Groundwater	Available for Sampling	22-Dec-06	Solid Waste	6-Nov-87	329	200-BP-5	572941.553	137024.016	218-E-10,UPR-200-E-112,UPR-200-E-11
299-E28-27	A4823	Groundwater	Available for Sampling	22-Dec-06	Solid Waste	29-Sep-87	302	200-BP-5	573226.784	137070.063	218-E-10,200-E-217-PL:2,200-E-217-PL:1
299-E28-28	A4824	Groundwater	Available for Sampling	18-Jan-07	Solid Waste	17-Apr-90	296	200-BP-5	572804.351	137108.259	218-E-10,UPR-200-E-11,UPR-200-E-61
299-E32-2	A4830	Groundwater	Available for Sampling	19-Dec-06	Solid Waste	30-Sep-87	289	200-BP-5	572648.02	137467.509	218-E-10
299-E32-3	A4831	Groundwater	Available for Sampling	10-Jan-07	Solid Waste	30-Sep-87	304	200-BP-5	572600.614	137383.996	218-E-10
299-E32-4	A4832	Groundwater	Available for Sampling	3-Jan-07	200-E Admin	30-Sep-87	311	200-BP-5	572603.743	137187.218	218-E-10,UPR-200-E-11
299-E32-5	A4833	Groundwater	Available for Sampling	19-Dec-06	Solid Waste	9-Nov-89	294	200-BP-5	572599.697	137285.125	UPR-200-E-11,218-E-10
299-E32-6	A4834	Groundwater	Available for Sampling	19-Dec-06	Solid Waste	1-Aug-91	279	200-BP-5	572600.4	137515.1	218-E-10
299-E32-7	A4835	Groundwater	Available for Sampling	3-Jan-07	Solid Waste	26-Jul-91	274	200-BP-5	572600.38	137647.05	218-E-10
299-E32-8	A4836	Groundwater	Available for Sampling	10-Jan-07	Solid Waste	10-Jun-91	257	200-BP-5	572663.39	137741.47	600-211,200-E-20, 218-E-10
299-E32-9	A4837	Groundwater	Available for Sampling	4-Jan-07	Solid Waste	12-Jul-91	255	200-BP-5	572795.11	137741.69	600-211,200-E-20, 218-E-10
299-E32-10	A5432	Groundwater	Available for Sampling	19-Dec-06	Solid Waste	15-Apr-92	246	200-BP-5	572951.13	137741.69	600-211,200-E-20, 218-E-10
299-E33-10	A6853	Groundwater	Available for Sampling	12-May-03	B Farm	30-Apr-55	290	200-BP-5	573255.504	137258.189	216-B-35,218-E-10
299-E33-28	A4852	Groundwater	Available for Sampling	10-Jan-07	Solid Waste	15-Oct-87	278	200-BP-5	573226.365	137375.019	218-E-10
299-E33-29	A4853	Groundwater	Available for Sampling	10-Jan-07	Solid Waste	30-Sep-87	291	200-BP-5	573227.858	137231.193	216-B-35,218-E-10
299-E33-30	A4855	Groundwater	Available for Sampling	21-Dec-06	Solid Waste	30-Sep-87	280	200-BP-5	572923.796	137467.779	218-E-10,200-E-20
299-E33-34	A4859	Groundwater	Available for Sampling	21-Dec-06	Solid Waste	23-Apr-90	240	200-BP-5	573104.458	137740.427	600-211,200-E-20, 218-E-10
299-E33-35	A4860	Groundwater	Available for Sampling	21-Dec-06	Solid Waste	17-Apr-90	250	200-BP-5	573220.798	137605.098	200-E-20, 218-E-10
218-E-12A											

SGW-32755 REV 0 APPENDIX B. 200-SW-2 OPERABLE UNIT -- WELL INFORMATION TABLE.

Well Name	Well ID	Well Purpose	Status	Date Last Sampled	Closure Zone / Area located	Drill Date	Drill Depth (ft)	Groundwater Area of Interest	Location (Easting)	Location (Northing)	Waste Sites within 50 Meters
299-E27-15	A4813	Groundwater	Available for Sampling	22-Dec-06	C Farm	3-Oct-89	263	200-BP-5	575095.256	136630.359	218-E-12A,241-C-301,241-C-252,241-C-111,241-C-112,200-E-114-PL,200-E-149-PL,200-E-133
299-E27-109	A6734	Vadose	Available for Sampling	Unknown	C Farm	30-Apr-75	100	200-BP-5	575124.874	136612.062	200-E-133,200-E-149-PL,200-E-114-PL,241-C-252,241-C-204,241-C-203,241-C-301,241-C-111,241-C-112,241-C-109,241-C-110,241-C-202,241-C-108,218-E-12A,UPR-200-E-137
299-E27-124	A6744	Vadose	Available for Sampling	Unknown	C Farm	31-Mar-77	60	200-BP-5	575108.3	136635.1	241-C-112,241-C-111,241-C-301,241-C-204,241-C-252,218-E-12A,200-E-149-PL,200-E-133,200-E-114-PL
299-E27-154	A6783	Vadose	Decommissioned	Unknown	Solid Waste	31-Jul-86	20	200-BP-5	574941.559	136966.433	216-B-2-3,216-B-2-1,200-E-126-PL,218-E-12A
218-E-12B											
299-E27-8	A4817	Groundwater	Available for Sampling	1-Nov-06	Solid Waste	30-Sep-87	257	200-BP-5	574759.08	137044.178	218-E-12B,216-B-2-1,216-B-2-3,216-B-2-2,200-E-126-PL
299-E27-9	A4818	Groundwater	Available for Sampling	1-Nov-06	Solid Waste	31-Aug-87	245	200-BP-5	574917.649	137040.904	200-E-126-PL,216-B-2-3,218-E-12B
299-E27-10	A4808	Groundwater	Available for Sampling	18-Jan-07	Solid Waste	19-Aug-87	240	200-BP-5	575100.298	137052.481	200-E-53,218-E-12B
299-E27-11	A4809	Groundwater	Available for Sampling	30-Oct-06	Solid Waste	18-Oct-89	265	200-BP-5	574652.93	137062.736	218-E-12B,216-B-2-3,216-B-2-2,216-B-2-1
299-E27-17	A4815	Groundwater	Available for Sampling	1-Nov-06	Solid Waste	11-Nov-91	246	200-BP-5	574547.31	137122.01	216-B-63,216-B-2-1,218-E-12B
299-E27-149	A6778	Vadose	Decommissioned	Unknown	Solid Waste	31-Jul-86	40	200-BP-5	574739.868	137050.28	216-B-2-2,216-B-2-1,216-B-2-3,218-E-12B
299-E27-150	A6779	Vadose	Decommissioned	Unknown	Solid Waste	31-Jul-86	20	200-BP-5	574703.809	137085.528	216-B-2-2,216-B-2-1,218-E-12B
299-E27-151	A6780	Vadose	Decommissioned	Unknown	Solid Waste	31-Jul-86	29	200-BP-5	574717.306	137053.872	218-E-12B,216-B-2-1,216-B-2-2,216-B-2-3
299-E34-1	A4874	Groundwater	Decommissioned	24-Sep-93	Solid Waste	23-Jun-61	245	200-BP-5	574642.672	137238.168	218-E-12B
299-E34-2	A4877	Groundwater	Available for Sampling	7-Nov-06	Solid Waste	30-Sep-87	242	200-BP-5	574634.81	137220.694	218-E-12B
299-E34-3	A4878	Groundwater	Decommissioned	1-May-02	Solid Waste	19-Aug-87	214	200-BP-5	575110.254	137301.437	218-E-12B,218-E-8,200-E BP
299-E34-4	A4879	Unclassified	Decommissioned	Unknown	Solid Waste	19-Aug-87	177	200-BP-5	574825.054	137743.877	218-E-12B,600-211
299-E34-5	A4880	Groundwater	Available for Sampling	11-Apr-05	Solid Waste	15-Aug-87	192	200-BP-5	574643.809	137743.332	600-211,218-E-12B
299-E34-6	A4881	Groundwater	Decommissioned	4-Feb-92	Solid Waste	19-Aug-87	195	200-BP-5	574462.332	137740.727	218-E-12B,600-211

SGW-32755 REV 0 APPENDIX B. 200-SW-2 OPERABLE UNIT -- WELL INFORMATION TABLE.

Well Name	Well ID	Well Purpose	Status	Date Last Sampled	Closure Zone / Area located	Drill Date	Drill Depth (ft)	Groundwater Area of Interest	Location (Easting)	Location (Northing)	Waste Sites within 50 Meters
299-E34-7	A4882	Groundwater	Available for Sampling	11-Aug-05	Solid Waste	17-Oct-89	206	200-BP-5	575274.184	137357.745	218-E-12B
299-E34-8	A4883	Groundwater	Available for Sampling	1-Nov-06	Solid Waste	20-Apr-90	260	200-BP-5	574206.438	137249.622	218-E-12B,216-B-63,216-B-2-1
299-E34-9	A4884	Groundwater	Available for Sampling	7-Nov-06	Solid Waste	5-Nov-91	235	200-BP-5	574186.02	137429.82	218-E-12B
299-E34-10	A4875	Groundwater	Available for Sampling	7-Nov-06	Solid Waste	29-Oct-91	249	200-BP-5	574284.4	137224.57	218-E-12B,216-B-63,216-B-2-1
299-E34-11	A4876	Groundwater	Decommissioned	9-Oct-01	Solid Waste	20-Dec-91	219	200-BP-5	574176.16	137581.78	218-E-12B
299-E34-12	A5433	Groundwater	Available for Sampling	1-Nov-06	Solid Waste	15-Apr-92	248	200-BP-5	574411.004	137168.544	218-E-12B,216-B-2-1,216-B-63
299-E34-51A	A7125	Unclassified	Decommissioned	Unknown	Solid Waste	30-Nov-82	6	200-BP-5	575089.111	137069.602	218-E-12B,200-E-53
299-E34-51B	A7126	Unclassified	Decommissioned	Unknown	Solid Waste	30-Nov-82	7	200-BP-5	575089.111	137069.602	200-E-53,218-E-12B
299-E34-51C	A7127	Unclassified	Decommissioned	Unknown	Solid Waste	30-Nov-82	7	200-BP-5	575089.111	137069.602	218-E-12B,200-E-53
299-E34-51D	A7128	Unclassified	Decommissioned	Unknown	Solid Waste	30-Nov-82	3	200-BP-5	575089.111	137069.602	200-E-53,218-E-12B
299-E34-51E	A7129	Unclassified	Decommissioned	Unknown	Solid Waste	30-Nov-82	7	200-BP-5	575089.111	137069.602	218-E-12B,200-E-53
299-E35-1	A4885	Groundwater	Decommissioned	12-Jan-90	Solid Waste	14-Dec-89	194	200-BP-5	575459.729	137464.956	218-E-12B,UPR-200-E-92,UPR-200-E-93
299-E35-51	A7130	Vadose	Available for Sampling	Unknown	Solid Waste	N/A	#N/A	200-BP-5	575088.7	137069.3	200-E-53,218-E-12B
B8922	B8922	Unclassified	Decommissioned	Unknown	Solid Waste	N/A	#N/A	200-BP-5	574559	137088	216-B-2-1,216-B-2-2,216-B-63,218-E-12B
B8923	B8923	Unclassified	Decommissioned	Unknown	Solid Waste	N/A	#N/A	200-BP-5	574558	137085	218-E-12B,216-B-63,216-B-2-2,216-B-2-3,216-B-2-1
B8924	B8924	Unclassified	Decommissioned	Unknown	Solid Waste	N/A	#N/A	200-BP-5	574556	137082	216-B-2-1,216-B-2-2,216-B-2-3,216-B-63,218-E-12B
B8925	B8925	Unclassified	Decommissioned	Unknown	Solid Waste	N/A	#N/A	200-BP-5	574555	137079	218-E-12B,216-B-63,216-B-2-3,216-B-2-2,216-B-2-1
B8926	B8926	Unclassified	Decommissioned	Unknown	Solid Waste	N/A	#N/A	200-BP-5	574554	137076	216-B-2-1,216-B-2-2,216-B-2-3,216-B-63,218-E-12B
218-W-1											
None	N / A										
218-W-1A											
299-W6-3	A4998	Groundwater	Available for Sampling	17-Jul-02	WM	15-Oct-91	441	200-ZP-1	567118.18	137299.13	UPR-200-W-58,218-W-6,218-W-1A

SGW-32755 REV 0 APPENDIX B. 200-SW-2 OPERABLE UNIT -- WELL INFORMATION TABLE.

Well Name	Well ID	Well Purpose	Status	Date Last Sampled	Closure Zone / Area located	Drill Date	Drill Depth (ft)	Groundwater Area of Interest	Location (Easting)	Location (Northing)	Waste Sites within 50 Meters
299-W6-4	A4999	Groundwater	Available for Sampling	24-Feb-00	WM	26-Nov-91	258	200-ZP-1	567132.25	137290.49	218-W-1A,218-W-6,UPR-200-W-58
299-W6-9	A5434	Groundwater	Available for Sampling	18-Aug-00	WM	22-Feb-92	253	200-ZP-1	567031.61	137363.12	218-W-6,218-W-1A,UPR-200-W-58
299-W11-18	A7284	Groundwater	Available for Sampling	17-Aug-06	T Plant	1-Mar-67	300	200-ZP-1	567181.916	137161.484	216-T-35,200-W-197-PL,218-W-1A
299-W11-31	A5472	Groundwater	Available for Sampling	17-Feb-99	WM	25-Feb-92	267	200-ZP-1	567221.58	137235.28	218-W-1A,218-W-6,UPR-200-W-58
218-W-2											
299-W15-19	A4923	Groundwater	Decommissioned	24-Nov-97	WM	10-Nov-89	246	200-ZP-1	566189.082	135968.695	218-W-4B,218-W-2
299-W15-20	A4924	Groundwater	Decommissioned	9-Jul-97	WM	13-Nov-89	245	200-ZP-1	566082.884	135964.193	UPR-200-W-71,218-W-4B,218-W-2,RMWSF
299-W15-49	C4301	Groundwater	Available for Sampling	28-Nov-06	WM	1-Nov-04	#N/A	200-ZP-1	566307.2	135972.91	218-W-2,218-W-4B
C4245	C4245	Boring	Decommissioned	Unknown	PFP	22-Oct-03	#N/A	200-ZP-1	566323.791	135997.879	218-W-4B,218-W-2
C4246	C4246	Boring	Decommissioned	Unknown	PFP	28-Oct-03	#N/A	200-ZP-1	566321.931	135996.437	218-W-2,218-W-4B
218-W-2A											
299-W10-19	A5438	Groundwater	Available for Sampling	6-Sep-05	WM	24-Jul-92	238	200-ZP-1	566346.19	137037.14	218-W-2A,218-W-3A
299-W10-20	A5439	Groundwater	Available for Sampling	16-Mar-06	WM	18-Nov-93	251	200-ZP-1	566249.695	136866.607	218-W-3,218-W-3A,218-W-2A
299-W10-21	A5440	Groundwater	Available for Sampling	19-Sep-05	WM	27-Aug-93	232	200-ZP-1	566583.991	137154.721	218-W-2A,218-W-3AE,216-T-4A,216-T-4-2
299-W10-25	C4987	Boring	Decommissioned	27-Apr-06	WM	6-Apr-06	138	200-ZP-1	566266.01	136966.54	218-W-2A,218-W-3A
299-W10-31	C5194	Groundwater	Available for Sampling	3-Oct-06	WM	20-Apr-06	279	200-ZP-1	566266.44	136968.34	218-W-3A,218-W-2A
299-W10-179	A7258	Vadose	Available for Sampling	Unknown	WM	31-Aug-78	23	200-ZP-1	566242.787	136999.124	218-W-2A,218-W-3A
299-W10-180	A7259	Vadose	Decommissioned	Unknown	WM	31-Jul-84	25	200-ZP-1	566711.122	137111.273	216-T-4-1D,216-T-4-2,216-T-4A,218-W-2A,218-W-3AE,UPR-200-W-58
218-W-3											
299-W10-20	A5439	Groundwater	Available for Sampling	16-Mar-06	WM	18-Nov-93	251	200-ZP-1	566249.695	136866.607	218-W-3,218-W-3A,218-W-2A
299-W10-29	C4988	Groundwater	Available for Sampling	3-Oct-06	WM	1-Mar-06	287	200-ZP-1	566082.98	136828.74	RMWSF,218-W-3A,218-W-3,218-W-5
299-W10-30	C4989	Groundwater	Available for Sampling	3-Oct-06	WM	14-Mar-06	283	200-ZP-1	566082.78	136739.33	RMWSF,218-W-5,218-W-3

SGW-32755 REV 0 APPENDIX B. 200-SW-2 OPERABLE UNIT -- WELL INFORMATION TABLE.

Well Name	Well ID	Well Purpose	Status	Date Last Sampled	Closure Zone / Area located	Drill Date	Drill Depth (ft)	Groundwater Area of Interest	Location (Easting)	Location (Northing)	Waste Sites within 50 Meters
218-W-3A											
299-W7-2	A5008	Groundwater	Available for Sampling	19-Nov-97	WM	30-Sep-87	236	200-ZP-1	566302.803	137638.502	218-W-3A
299-W7-3	A5009	Groundwater	Available for Sampling	26-Oct-06	WM	23-Nov-87	477	200-ZP-1	566292.031	137638.641	218-W-3A
299-W7-4	A5010	Groundwater	Available for Sampling	26-Oct-06	WM	19-Nov-87	235	200-ZP-1	566408.771	137308.243	218-W-3A,218-W-3AE,216-T-4A
299-W7-11	A5006	Groundwater	Available for Sampling	22-Jan-02	WM	24-May-91	235	200-ZP-1	566186.2	137636	218-W-3A
299-W7-12	A5007	Groundwater	Available for Sampling	23-Sep-05	WM	28-May-91	245	200-ZP-1	566040.8	137636.3	218-W-3A,218-W-5,600-235,200-W-33
299-W10-19	A5438	Groundwater	Available for Sampling	6-Sep-05	WM	24-Jul-92	238	200-ZP-1	566346.19	137037.14	218-W-2A,218-W-3A
299-W10-20	A5439	Groundwater	Available for Sampling	16-Mar-06	WM	18-Nov-93	251	200-ZP-1	566249.695	136866.607	218-W-3,218-W-3A,218-W-2A
299-W10-25	C4987	Boring	Decommissioned	27-Apr-06	WM	6-Apr-06	138	200-ZP-1	566266.01	136966.54	218-W-2A,218-W-3A
299-W10-29	C4988	Groundwater	Available for Sampling	3-Oct-06	WM	1-Mar-06	287	200-ZP-1	566082.98	136828.74	RMWSF,218-W-3A,218-W-3,218-W-5
299-W10-31	C5194	Groundwater	Available for Sampling	3-Oct-06	WM	20-Apr-06	279	200-ZP-1	566266.44	136968.34	218-W-3A,218-W-2A
299-W10-179	A7258	Vadose	Available for Sampling	Unknown	WM	31-Aug-78	23	200-ZP-1	566242.787	136999.124	218-W-2A,218-W-3A
218-W-3AE											
299-W7-4	A5010	Groundwater	Available for Sampling	26-Oct-06	WM	19-Nov-87	235	200-ZP-1	566408.771	137308.243	218-W-3A,218-W-3AE,216-T-4A
299-W7-5	A5011	Groundwater	Available for Sampling	17-Mar-05	WM	19-Nov-87	229	200-ZP-1	566476.026	137635.688	218-W-3AE
299-W7-6	A5012	Groundwater	Available for Sampling	29-Jan-03	WM	2-Nov-87	243	200-ZP-1	566658.078	137636.314	218-W-3AE
299-W7-7	A5013	Groundwater	Available for Sampling	9-Sep-03	WM	27-Nov-89	231	200-ZP-1	566566.749	137636.075	218-W-3AE
299-W7-8	A5014	Groundwater	Available for Sampling	13-Mar-02	WM	13-Dec-89	241	200-ZP-1	566761.393	137636.665	218-W-6,218-W-3AE,600-211
299-W7-10	A5005	Groundwater	Available for Sampling	18-Apr-00	WM	17-Apr-90	244	200-ZP-1	566858.212	137457.533	218-W-6,218-W-3AE,UPR-200-W-58
299-W7-51	A7133	Vadose	Decommissioned	Unknown	WM	N/A	#N/A	200-ZP-1	566512.36	137335.932	218-W-3AE,216-T-4B,216-T-4-2
299-W7-52	A7134	Vadose	Decommissioned	Unknown	WM	N/A	#N/A	200-ZP-1	566474.356	137337.414	216-T-4-2,216-T-4B,216-T-4A,218-W-3AE

SGW-32755 REV 0 APPENDIX B. 200-SW-2 OPERABLE UNIT -- WELL INFORMATION TABLE.

Well Name	Well ID	Well Purpose	Status	Date Last Sampled	Closure Zone / Area located	Drill Date	Drill Depth (ft)	Groundwater Area of Interest	Location (Easting)	Location (Northing)	Waste Sites within 50 Meters
299-W7-53	A7135	Vadose	Decommissioned	Unknown	WM	N/A	#N/A	200-ZP-1	566462.205	137320.621	218-W-3AE,216-T-4A,216-T-4B,216-T-4-2
299-W10-21	A5440	Groundwater	Available for Sampling	19-Sep-05	WM	27-Aug-93	232	200-ZP-1	566583.991	137154.721	218-W-2A,218-W-3AE,216-T-4A,216-T-4-2
299-W10-180	A7259	Vadose	Decommissioned	Unknown	WM	31-Jul-84	25	200-ZP-1	566711.122	137111.273	216-T-4-1D,216-T-4-2,216-T-4A,218-W-2A,218-W-3AE,UPR-200-W-58
299-W10-181	A7260	Vadose	Decommissioned	Unknown	WM	31-Jul-84	25	200-ZP-1	566674.44	137141.336	218-W-3AE,216-T-4A,216-T-4-2
299-W10-182	A7261	Vadose	Decommissioned	Unknown	WM	31-Jul-84	25	200-ZP-1	566649.974	137165.645	216-T-4-2,216-T-4A,218-W-3AE
299-W10-183	A7262	Vadose	Decommissioned	Unknown	WM	31-Jul-84	25	200-ZP-1	566619.408	137191.474	218-W-3AE,216-T-4A,216-T-4-2
299-W10-184	A7263	Vadose	Decommissioned	Unknown	WM	31-Jul-84	25	200-ZP-1	566588.834	137221.892	216-T-4-2,218-W-3AE
299-W10-185	A7264	Vadose	Decommissioned	Unknown	WM	31-Aug-84	25	200-ZP-1	566561.318	137249.268	218-W-3AE,216-T-4-2
299-W10-186	A7265	Vadose	Decommissioned	Unknown	WM	31-Jul-84	25	200-ZP-1	566564.308	137287.314	216-T-4-2,218-W-3AE
299-W10-187	A7266	Vadose	Decommissioned	Unknown	WM	31-Aug-84	25	200-ZP-1	566550.51	137320.801	218-W-3AE
299-W10-188	A7267	Vadose	Decommissioned	Unknown	WM	31-Aug-84	25	200-ZP-1	566733.566	137275.6	218-W-3AE
218-W-4A											
299-W15-2	A5466	Groundwater	Available for Sampling	23-Aug-06	WM	12-Aug-54	261	200-ZP-1	566093.762	136336.237	RMWSF,218-W-11,218-W-4A,UPR-200-W-71
218-W-4B											
299-W15-15	A4919	Groundwater	Available for Sampling	22-Jan-07	WM	2-Sep-87	255	200-ZP-1	566088.805	135751.493	UPR-200-W-71,RMWSF,218-W-4B,218-W-4C
299-W15-19	A4923	Groundwater	Decommissioned	24-Nov-97	WM	10-Nov-89	246	200-ZP-1	566189.082	135968.695	218-W-4B,218-W-2
299-W15-20	A4924	Groundwater	Decommissioned	9-Jul-97	WM	13-Nov-89	245	200-ZP-1	566082.884	135964.193	UPR-200-W-71,218-W-4B,218-W-2,RMWSF
299-W15-23	A4926	Groundwater	Decommissioned	21-Jan-97	WM	11-Apr-90	240	200-ZP-1	566083.652	135858.13	218-W-4B,RMWSF,UPR-200-W-71
299-W15-30	B2410	Groundwater	Available for Sampling	31-Jan-07	WM	5-May-95	268	200-ZP-1	566304.617	135748.936	218-W-4B,218-W-4C
299-W15-49	C4301	Groundwater	Available for Sampling	28-Nov-06	WM	1-Nov-04	435	200-ZP-1	566307.2	135972.91	218-W-2,218-W-4B
299-W15-83	C4683	Groundwater	Available for Sampling	22-Jan-07	WM	9-Aug-05	278	200-ZP-1	566304.52	135826.24	218-W-4B
299-W15-207	A7505	Vadose	Available for Sampling	Unknown	WM	31-Aug-78	27	200-ZP-1	566200.578	135874.55	218-W-4B
299-W15-224	C4986	Groundwater	Available for Sampling	22-Jan-07	WM	8-Feb-06	274	200-ZP-1	566307.89	135926.08	200-W-72,218-W-4B

SGW-32755 REV 0 APPENDIX B. 200-SW-2 OPERABLE UNIT -- WELL INFORMATION TABLE.

Well Name	Well ID	Well Purpose	Status	Date Last Sampled	Closure Zone / Area located	Drill Date	Drill Depth (ft)	Groundwater Area of Interest	Location (Easting)	Location (Northing)	Waste Sites within 50 Meters
C4021	C4021	Boring	Decommissioned	26-Aug-02	WM	26-Aug-02	25	200-ZP-1	566185.255	135761.826	218-W-4C,218-W-4B
C4243	C4243	Boring	Decommissioned	Unknown	PFP	16-Oct-03	170	200-ZP-1	566316.333	135853.89	218-W-4B
C4245	C4245	Boring	Decommissioned	Unknown	PFP	22-Oct-03	165	200-ZP-1	566323.791	135997.879	218-W-4B,218-W-2
C4246	C4246	Boring	Decommissioned	Unknown	PFP	28-Oct-03	168	200-ZP-1	566321.931	135996.437	218-W-2,218-W-4B
218-W-4C											
244-W15-1	C4056	Soil Tube	Available for Sampling	30-Mar-04	WM	4-Nov-02	35	200-ZP-1	566252.657	135662.527	218-W-4C
244-W15-2	C4057	Soil Tube	Available for Sampling	30-Mar-04	WM	4-Nov-02	10	200-ZP-1	566252.2	135662.527	218-W-4C
244-W15-3	C4058	Soil Tube	Available for Sampling	3-Jun-04	WM	4-Nov-02	32	200-ZP-1	566305.25	135674.346	218-W-4C
299-W15-14	A7350	Groundwater	Available for Sampling	27-Sep-05	WM	15-Dec-76	581	200-ZP-1	566093.439	135648.274	RMWSF,218-W-4C,UPR-200-W-71
299-W15-15	A4919	Groundwater	Available for Sampling	22-Jan-07	WM	2-Sep-87	255	200-ZP-1	566088.805	135751.493	UPR-200-W-71,RMWSF,218-W-4B,218-W-4C
299-W15-16	A4920	Groundwater	Available for Sampling	29-Sep-05	PFP	10-Sep-87	244	200-ZP-1	566307.006	135733.625	218-W-4C
299-W15-17	A4921	Groundwater	Available for Sampling	31-Jan-07	PFP	28-Oct-87	450	200-ZP-1	566306.891	135718.958	218-W-4C
299-W15-18	A4922	Groundwater	Decommissioned	17-Jan-00	PFP	4-Aug-87	243	200-ZP-1	566308.661	135561.762	218-W-4C
299-W15-24	A4927	Groundwater	Decommissioned	10-Jul-97	WM	9-Jan-90	242	200-ZP-1	566091.133	135605.736	UPR-200-W-71,RMWSF,218-W-4C
299-W15-30	B2410	Groundwater	Available for Sampling	31-Jan-07	WM	5-May-95	268	200-ZP-1	566304.617	135748.936	218-W-4B,218-W-4C
299-W15-94	C4684	Groundwater	Available for Sampling	29-Jan-07	PFP	19-Sep-05	278	200-ZP-1	566307.58	135640.34	218-W-4C
299-W15-152	C4685	Groundwater	Available for Sampling	29-Jan-07	PFP	15-Sep-05	358	200-ZP-1	566309.4	135550	218-W-4C
299-W18-3	A5469	Groundwater	Available for Sampling	17-Dec-90	WM	15-Jan-59	450	200-ZP-1	566212.102	135529.497	218-W-4C
299-W18-4	A7522	Groundwater	Decommissioned	21-Aug-02	PFP	9-Feb-59	280	200-ZP-1	566305.564	135415.786	218-W-4C,216-Z-12
299-W18-19	A7532	Groundwater	Decommissioned	3-Jan-95	PFP	28-Jun-82	250	200-UP-1	566610.485	135202.53	216-Z-19,216-Z-1D,216-Z-20,216-Z-11,218-W-4C
299-W18-20	A5471	Groundwater	Decommissioned	17-Sep-03	PFP	28-Jun-82	250	200-UP-1	566590.085	135081.76	216-Z-11,216-Z-19,216-Z-1D,216-Z-20,218-W-4C
299-W18-21	A4933	Groundwater	Available for Sampling	22-Jan-07	WM	29-Jul-87	227	200-UP-1	566097.7	134978.692	218-W-4C,RMWSF,UPR-200-W-71

SGW-32755 REV 0 APPENDIX B. 200-SW-2 OPERABLE UNIT -- WELL INFORMATION TABLE.

Well Name	Well ID	Well Purpose	Status	Date Last Sampled	Closure Zone / Area located	Drill Date	Drill Depth (ft)	Groundwater Area of Interest	Location (Easting)	Location (Northing)	Waste Sites within 50 Meters
299-W18-22	A4934	Groundwater	Available for Sampling	26-Jan-07	WM	25-Sep-87	455	200-UP-1	566088.632	134990.157	218-W-4C,RMWSF,UPR-200-W-71
299-W18-23	A4935	Groundwater	Available for Sampling	22-Aug-06	WM	1-Jul-87	255	200-ZP-1	566084.533	135342.438	RMWSF,218-W-4C,UPR-200-W-71
299-W18-24	A4936	Groundwater	Available for Sampling	18-Feb-03	PFP	10-Aug-87	240	200-ZP-1	566370.843	135346.316	216-Z-12,216-Z-18,218-W-4C
299-W18-26	A4938	Groundwater	Decommissioned	13-Jul-99	WM	3-Dec-89	250	200-ZP-1	566091.276	135491.707	RMWSF,218-W-4C,UPR-200-W-71
299-W18-27	A4939	Groundwater	Available for Sampling	15-Jan-03	WM	7-May-91	239	200-ZP-1	566090.189	135226.541	UPR-200-W-71,218-W-4C,RMWSF
299-W18-28	A4940	Groundwater	Available for Sampling	14-Jul-96	WM	9-May-91	230	200-ZP-1	566092.569	135106.788	RMWSF,218-W-4C,UPR-200-W-71
299-W18-29	A4941	Groundwater	Decommissioned	26-May-94	WM	6-Jun-91	150	200-UP-1	566561.2	135028.4	218-W-4C,216-Z-19,216-Z-1D,216-Z-20
299-W18-32	A5441	Groundwater	Available for Sampling	20-Jan-99	WM	29-Jul-92	225	200-UP-1	566515.584	134975.641	218-W-4C,216-Z-20,200-W-28,UPR-200-W-71
299-W18-82	A7565	Vadose	Decommissioned	31-Jul-03	PFP	N/A	150	200-ZP-1	566395.551	135216.029	216-Z-18,218-W-4C
299-W18-83	A7566	Vadose	Decommissioned	Unknown	WM	N/A	148	200-ZP-1	566353.348	135166.635	218-W-4C
299-W18-84	A7567	Vadose	Decommissioned	Unknown	WM	22-Jul-69	150	200-UP-1	566308.995	135117.804	218-W-4C
299-W18-157	A7640	Soil Tube	Available for Sampling	30-Aug-06	PFP	31-Aug-76	110	200-ZP-1	566357.809	135368.18	216-Z-12,218-W-4C
299-W18-188	A7670	Vadose	Decommissioned	Unknown	PFP	28-Feb-81	20	200-UP-1	566605.78	135062.908	216-Z-19,216-Z-1D,216-Z-20,216-Z-11,218-W-4C
299-W18-203	A7683	Vadose	Decommissioned	Unknown	PFP	31-May-81	20	200-UP-1	566584.602	135125.331	216-Z-11,216-Z-19,216-Z-1D,216-Z-20,218-W-4C
299-W18-204	A7684	Vadose	Decommissioned	Unknown	PFP	31-May-81	20	200-UP-1	566572.431	134991.211	218-W-4C,216-Z-20,216-Z-1D,216-Z-19,216-Z-11,216-U-10,UPR-200-W-71
299-W18-214	A7694	Unclassified	Decommissioned	Unknown	PFP	31-May-81	17	200-UP-1	566610.965	135187.259	216-Z-20,216-Z-19,216-Z-1D,216-Z-11,218-W-4C
299-W18-215	A7695	Unclassified	Decommissioned	Unknown	PFP	31-May-81	17	200-UP-1	566602.813	135155.85	218-W-4C,216-Z-19,216-Z-11,216-Z-1D,216-Z-20
299-W18-216	A7696	Unclassified	Decommissioned	Unknown	PFP	31-May-81	17	200-UP-1	566597.427	135114.696	216-Z-20,216-Z-1D,216-Z-11,216-Z-19,218-W-4C
299-W18-217	A7697	Unclassified	Decommissioned	Unknown	PFP	31-May-81	17	200-UP-1	566591.707	135085.73	218-W-4C,216-Z-19,216-Z-11,216-Z-1D,216-Z-20
299-W18-218	A7698	Vadose	Decommissioned	Unknown	PFP	31-May-81	20	200-UP-1	566590.853	135060.739	216-Z-20,216-Z-1D,216-Z-11,216-Z-19,218-W-4C

SGW-32755 REV 0 APPENDIX B. 200-SW-2 OPERABLE UNIT -- WELL INFORMATION TABLE.

Well Name	Well ID	Well Purpose	Status	Date Last Sampled	Closure Zone / Area located	Drill Date	Drill Depth (ft)	Groundwater Area of Interest	Location (Easting)	Location (Northing)	Waste Sites within 50 Meters
299-W18-219	A7699	Unclassified	Decommissioned	Unknown	PFP	31-May-81	16	200-UP-1	566588.502	135024.772	218-W-4C,216-Z-19,216-Z-11,216-Z-1D,216-Z-20
299-W18-220	A7700	Vadose	Decommissioned	Unknown	PFP	31-May-81	20	200-UP-1	566588.271	134994.297	UPR-200-W-71,218-W-4C,216-Z-20,216-Z-1D,216-Z-11,216-Z-19,216-U-10
299-W18-231	A7711	Unclassified	Decommissioned	Unknown	PFP	31-Aug-81	12	200-UP-1	566572.736	134991.211	216-Z-1D,216-Z-20,216-Z-11,216-Z-19,216-U-10,218-W-4C,UPR-200-W-71
299-W18-232	A7712	Unclassified	Decommissioned	Unknown	PFP	31-Aug-81	12	200-UP-1	566575.614	135061.311	218-W-4C,216-Z-19,216-Z-11,216-Z-20,216-Z-1D
299-W18-247	A7727	Soil Tube	Available for Sampling	30-Jan-07	PFP	6-May-92	227	200-ZP-1	566503.137	135231.658	216-Z-18,218-W-4C
C3808	C3808	Boring	Decommissioned	17-May-02	PFP	27-May-02	225	200-UP-1	566610.056	134981.758	218-W-4C,216-Z-19,216-Z-1D,216-Z-11,216-Z-20,216-U-10,UPR-200-W-71
C3819	C3819	Unclassified	Decommissioned	16-May-02	PFP	4-Feb-02	16	200-UP-1	566608.045	134987.469	216-Z-20,216-Z-1D,216-Z-11,216-Z-19,216-U-10,218-W-4C,UPR-200-W-71
C3820	C3820	Unclassified	Decommissioned	16-May-02	PFP	4-Feb-02	16	200-UP-1	566608.477	134987.406	UPR-200-W-71,218-W-4C,216-U-10,216-Z-19,216-Z-11,216-Z-20,216-Z-1D
C3821	C3821	Unclassified	Decommissioned	Unknown	PFP	4-Feb-02	16	200-UP-1	566608.984	134987.306	216-Z-20,216-Z-1D,216-Z-11,216-Z-19,216-U-10,218-W-4C,UPR-200-W-71
C3825	C3825	Unclassified	Decommissioned	Unknown	PFP	8-Mar-02	16	200-UP-1	566610.626	134987.225	216-Z-1D,216-Z-20,216-Z-11,216-Z-19,216-U-10,218-W-4C,UPR-200-W-71
C3834	C3834	Unclassified	Decommissioned	Unknown	PFP	8-Mar-02	16	200-UP-1	566611.23	134987.275	UPR-200-W-71,216-U-10,216-Z-19,216-Z-11,216-Z-20,216-Z-1D,218-W-4C
C3835	C3835	Unclassified	Decommissioned	Unknown	PFP	8-Mar-02	16	200-UP-1	566610.125	134981.081	218-W-4C,216-Z-1D,216-Z-20,216-Z-11,216-Z-19,216-U-10,UPR-200-W-71
C3836	C3836	Unclassified	Decommissioned	Unknown	PFP	8-Mar-02	16	200-UP-1	566609.778	134976.321	UPR-200-W-71,216-U-10,216-Z-19,216-Z-11,216-Z-1D,216-Z-20,218-W-4C
C3865	C3865	Boring	Decommissioned	16-Sep-02	PFP	16-Sep-02	50	200-ZP-1	566306.317	135674.346	218-W-4C
C3866	C3866	Boring	Decommissioned	17-Sep-02	WM	17-Sep-02	34	200-ZP-1	566248.768	135662.751	218-W-4C
C3867	C3867	Boring	Decommissioned	17-Sep-02	WM	17-Sep-02	35	200-ZP-1	566251.743	135662.527	218-W-4C
C3868	C3868	Boring	Decommissioned	17-Sep-02	WM	17-Sep-02	32	200-ZP-1	566284.33	135675.07	218-W-4C

SGW-32755 REV 0 APPENDIX B. 200-SW-2 OPERABLE UNIT -- WELL INFORMATION TABLE.

Well Name	Well ID	Well Purpose	Status	Date Last Sampled	Closure Zone / Area located	Drill Date	Drill Depth (ft)	Groundwater Area of Interest	Location (Easting)	Location (Northing)	Waste Sites within 50 Meters
C3869	C3869	Boring	Decommissioned	18-Sep-02	WM	18-Sep-02	34	200-ZP-1	566249.895	135684.652	218-W-4C
C3870	C3870	Boring	Decommissioned	18-Sep-02	WM	18-Sep-02	34	200-ZP-1	566241.364	135684.378	218-W-4C
C4011	C4011	Boring	Decommissioned	21-Aug-02	WM	21-Aug-02	25	200-ZP-1	566249.932	135683.485	218-W-4C
C4012	C4012	Boring	Decommissioned	22-Aug-02	WM	21-Aug-02	25	200-ZP-1	566250.399	135662.625	218-W-4C
C4013	C4013	Boring	Decommissioned	21-Aug-02	WM	21-Aug-02	25	200-ZP-1	566187.064	135617.556	218-W-4C,Z PLANT BP
C4014	C4014	Boring	Decommissioned	22-Aug-02	WM	22-Aug-02	24	200-ZP-1	566284.178	135673.865	218-W-4C
C4015	C4015	Boring	Decommissioned	22-Aug-02	WM	22-Aug-02	25	200-ZP-1	566189.173	135683.781	218-W-4C
C4016	C4016	Boring	Decommissioned	22-Aug-02	WM	22-Aug-02	25	200-ZP-1	566241.513	135683.682	218-W-4C
C4017	C4017	Boring	Decommissioned	23-Aug-02	WM	23-Aug-02	25	200-ZP-1	566273.424	135689.96	218-W-4C
C4018	C4018	Boring	Decommissioned	23-Aug-02	WM	23-Aug-02	25	200-ZP-1	566251.134	135724.421	218-W-4C
C4019	C4019	Boring	Decommissioned	23-Aug-02	WM	23-Aug-02	25	200-ZP-1	566287.469	135714.713	218-W-4C
C4020	C4020	Boring	Decommissioned	26-Aug-02	WM	26-Aug-02	25	200-ZP-1	566090.384	135663.616	218-W-4C,RMWSF,UPR-200-W-71
C4021	C4021	Boring	Decommissioned	26-Aug-02	WM	26-Aug-02	25	200-ZP-1	566185.255	135761.826	218-W-4C,218-W-4B
C4022	C4022	Boring	Decommissioned	26-Aug-02	PFP	26-Aug-02	25	200-ZP-1	566308.507	135673.999	218-W-4C
C4241	C4241	Boring	Decommissioned	Unknown	WM	1-Oct-03	153	200-ZP-1	566300.915	135496.372	218-W-4C
C4242	C4242	Boring	Decommissioned	13-Oct-03	WM	7-Oct-03	168	200-ZP-1	566297.496	135618.032	218-W-4C
C4244	C4244	Boring	Decommissioned	Unknown	WM	15-Oct-03	40	200-ZP-1	566297.154	135673.739	218-W-4C
CPT-10	C3569	Soil Tube	Available for Sampling	19-Dec-06	PFP	N/A	107	200-ZP-1	566354	135334	216-Z-18,216-Z-12,218-W-4C
CPT-34	C3591	Soil Tube	Available for Sampling	26-Sep-06	PFP	14-May-96	86	200-ZP-1	566375.56	135288.03	216-Z-18,218-W-4C
218-W-5											
299-W7-1	A5004	Groundwater	Available for Sampling	9-Sep-03	WM	30-Jul-87	245	200-ZP-1	565932.047	137647.125	218-W-5,200-W-33
299-W7-9	A5015	Groundwater	Available for Sampling	29-Jan-03	WM	11-Apr-90	252	200-ZP-1	565844.438	137646.402	218-W-5,200-W-33
299-W7-12	A5007	Groundwater	Available for Sampling	23-Sep-05	WM	28-May-91	245	200-ZP-1	566040.8	137636.3	218-W-3A,218-W-5,600-235,200-W-33
299-W8-1	A5016	Groundwater	Available for Sampling	17-Nov-06	WM	23-Jul-87	271	200-ZP-1	565749.422	137646.639	218-W-5
299-W9-1	A5017	Groundwater	Available for Sampling	4-Apr-00	WM	22-Oct-87	295	200-ZP-1	565657.655	137023.769	218-W-5,RMWSF

SGW-32755 REV 0 APPENDIX B. 200-SW-2 OPERABLE UNIT -- WELL INFORMATION TABLE.

Well Name	Well ID	Well Purpose	Status	Date Last Sampled	Closure Zone / Area located	Drill Date	Drill Depth (ft)	Groundwater Area of Interest	Location (Easting)	Location (Northing)	Waste Sites within 50 Meters
299-W10-13	A4890	Groundwater	Available for Sampling	12-Mar-02	WM	25-Sep-87	250	200-ZP-1	566027.407	136606.806	RMWSF,218-W-5,WRAP
299-W10-14	A4891	Groundwater	Available for Sampling	3-Oct-06	WM	18-Nov-87	462	200-ZP-1	566017.194	136608.895	RMWSF,218-W-5,WRAP
299-W10-29	C4988	Groundwater	Available for Sampling	3-Oct-06	WM	1-Mar-06	287	200-ZP-1	566082.98	136828.74	RMWSF,218-W-3A,218-W-3,218-W-5
299-W10-30	C4989	Groundwater	Available for Sampling	3-Oct-06	WM	14-Mar-06	283	200-ZP-1	566082.78	136739.33	RMWSF,218-W-5,218-W-3
699-45-78	A8723	Vadose	Decommissioned	Unknown	WM	31-Oct-81	730	200-ZP-1	566027.833	137045.119	RMWSF,218-W-5
699-46-79	A8739	Vadose	Decommissioned	Unknown	WM	31-Mar-80	40	200-ZP-1	565844.79	137384.721	218-W-5
218-W-6											
299-W6-1	A4996	Groundwater	Available for Sampling	6-Jun-97	WM	7-Aug-57	476	200-ZP-1	567214.128	137510.135	218-W-6
299-W6-3	A4998	Groundwater	Available for Sampling	17-Jul-02	WM	15-Oct-91	441	200-ZP-1	567118.18	137299.13	UPR-200-W-58,218-W-6,218-W-1A
299-W6-4	A4999	Groundwater	Available for Sampling	24-Feb-00	WM	26-Nov-91	258	200-ZP-1	567132.25	137290.49	218-W-1A,218-W-6,UPR-200-W-58
299-W6-5	A5000	Groundwater	Decommissioned	18-Dec-96	WM	31-Oct-91		200-ZP-1	567493.33	137638.63	218-W-6,600-211
299-W6-6	A5001	Groundwater	Available for Sampling	10-Apr-06	WM	24-Oct-91	472	200-ZP-1	567318.74	137638.72	600-211,218-W-6
299-W6-7	A5002	Groundwater	Available for Sampling	4-Feb-03	WM	17-Jul-91	276	200-ZP-1	567311.3	137638.8	218-W-6,600-211
299-W6-8	A5003	Groundwater	Decommissioned	19-Jan-01	WM	26-Aug-91	252	200-ZP-1	567028.8	137638.8	600-211,218-W-6
299-W6-9	A5434	Groundwater	Available for Sampling	18-Aug-00	WM	22-Feb-92	253	200-ZP-1	567031.61	137363.12	218-W-6,218-W-1A,UPR-200-W-58
299-W6-10	A5435	Groundwater	Available for Sampling	1-Sep-05	WM	13-Feb-92	278	200-ZP-1	567413.34	137453.05	218-W-6
299-W6-11	A5436	Groundwater	Available for Sampling	10-Apr-06	WM	21-May-92	280	200-ZP-1	567162.516	137634.825	218-W-6,600-211
299-W6-12	A5437	Groundwater	Available for Sampling	10-Apr-06	WM	14-Apr-92	259	200-ZP-1	566915.534	137635.159	600-211,218-W-6
299-W7-8	A5014	Groundwater	Available for Sampling	13-Mar-02	WM	13-Dec-89	241	200-ZP-1	566761.393	137636.665	218-W-6,218-W-3AE,600-211
299-W7-10	A5005	Groundwater	Available for Sampling	18-Apr-00	WM	17-Apr-90	244	200-ZP-1	566858.212	137457.533	218-W-6,218-W-3AE,UPR-200-W-58
299-W11-31	A5472	Groundwater	Available for Sampling	17-Feb-99	WM	25-Feb-92	267	200-ZP-1	567221.58	137235.28	218-W-1A,218-W-6,UPR-200-W-58
218-W-11											

SGW-32755 REV 0 APPENDIX B. 200-SW-2 OPERABLE UNIT -- WELL INFORMATION TABLE.

Well Name	Well ID	Well Purpose	Status	Date Last Sampled	Closure Zone / Area located	Drill Date	Drill Depth (ft)	Groundwater Area of Interest	Location (Easting)	Location (Northing)	Waste Sites within 50 Meters
299-W15-2	A5466	Groundwater	Available for Sampling	23-Aug-06	WM	12-Aug-54	261	200-ZP-1	566093.762	136336.237	RMWSF,218-W-11,218-W-4A,UPR-200-W-71

This page intentionally left blank.

DISTRIBUTION

Onsite

1	U.S. Department of Energy Richland Operations Office	
	DOE Public Reading Room	H2-53
1	Pacific Northwest National Laboratory	
	Hanford Technical Library	P8-55
1	Lockheed Martin Information Technology	
	Document Clearance	H6-08

This page intentionally left blank.