0098528

DOE/RL-2007-39
Revision 0

Remaining Sites Verification Package for the 216-N-7 Waste Site, 212-R Building Cooling Water Trench Located Within the 200-CW-3 Operable Unit

Documentation for Waste Site Reclassification Form 2007-018

Prepared for the U.S. Department of Energy
Assistant Secretary for Environmental Management

United States Department of Energy
P.O. Box 550
Richland, Washington 99352

RECEIVED
SEP 08 2011
EDMC

Approved for Public Release:
Further Dissemination Unlimited

200-CW-3

DOE/RL-2007-39
Revision 0

Remaining Sites Verification Package for the 216-N-7 Waste Site, 212-R Building Cooling Water Trench Located Within the 200-CW-3 Operable Unit

Documentation for Waste Site Reclassification Form 2007-018

Date Published
August 2007

Prepared for the U.S. Department of Energy
Assistant Secretary for Environmental Management

United States Department of Energy
P.O. Box 550
Richland, Washington 99352

J. D. Aardal 10/26/2007
Release Approval Date

Approved for Public Release
Further Dissemination Unlimited

TRADEMARK DISCLAIMER

Reference herein to any specific commercial product, process, or service by trade name, trademark, manufacturer, or otherwise, does not necessarily constitute or imply its endorsement, recommendation, or favoring by the United States Government or any agency thereof or its contractors or subcontractors.

This report has been reproduced from the best available copy.

Printed in the United States of America

Date Submitted:	**WASTE SITE RECLASSIFICATION FORM**	Control Number: 2007-018
Originator: D.L. Klages	Operable Unit(s): 200-CW-3	
Phone: 373-6312	Waste Site Code: 216-N-7	
	Type of Reclassification Action:	
	Closed Out ☐ Interim Closed Out ☒ No Action ☐ RCRA Postclosure ☐ Rejected ☐ Consolidated ☐	

This form documents agreement among parties listed authorizing classification of the subject unit as Closed Out, Interim Closed Out, No Action, RCRA Postclosure, Rejected, or Consolidated. This form also authorizes backfill of the waste management unit, if appropriate, for Closed Out and Interim Closed Out units. Final removal from the NPL of No Action and Closed Out waste management units will occur at a future date.

Description of Current Waste Site Condition

The 216-N-7 Waste Site was a trench that received basin water and sludge cleanout from the 212-R Building Basin during shutdown of the area. The results of focused sampling through the use of test pits for the 216-N-7 Waste Site identified levels of contaminants of concern above the Remedial Action Goals (RAGs). Consequently, the trench was excavated to a depth of 4.6 meters (15 feet) to remove contaminated soil and debris for remediation of the waste site. After excavation and disposal of the contaminated soil and debris were completed, waste site sampling was conducted on June 26, 2007, and analyses were performed in accordance with the *Sampling and Analysis Plan for Remediation of Select 200 North Area Waste Sites (216-N-2, -3, -5, and -7) in the 200-CW-3 Operable Unit*, DOE/RL-2006-65, U.S. Department of Energy, Richland Operations Office, Richland, Washington.

The sample results indicate that the 216-N-7 Waste Site achieved compliance with the remedial action objectives and goals established in the *Remedial Design/Remedial Action Work Plan for Select 200 North Area Waste Sites (216-N-2, -3, -5, & -7) in the 200-CW-3 Operable Unit* (DOE/RL-2006-69), U.S. Department of Energy, Richland Operations Office, Richland, Washington, and the *Interim Action Record of Decision for the 100-BC-1, 100-BC-2, 100-DR-1, 100-DR-2, 100-FR-1, 100-FR-2, 100-HR-1, 100-HR-2, 100-KR-1, 100-KR-2, 100-IU-2, 100-IU-6, and 200-CW-3 Operable Units, Hanford Site, Benton County, Washington* (Remaining Sites ROD), 1999, U.S. Environmental Protection Agency, Region 10, Seattle, Washington. The results of the waste site sampling after remediation are used to make reclassification decisions for the 216-N-7 Waste Site. A baseline, quantitative ecological risk assessment of Hanford began in 2004. That baseline risk assessment will be used to support a future final closeout decision for the 216-N-7 Waste Site.

Basis for Reclassification

The current site conditions achieve the remedial action objectives and the corresponding remedial action goals specified in the Remaining Sites ROD. These results show that residual soil concentrations support future land uses that can be represented (or bounded) by a rural-residential scenario. The results also demonstrate that residual contaminant concentrations support unrestricted future use of shallow zone soil [i.e., surface to 4.6 meters (15 feet)] and that contaminant levels remaining in the soil are protective of groundwater and the Columbia River. There is no deep zone for the 216-N-7 Waste Site therefore no institutional controls are required. The basis for reclassification to Interim Closed Out is described in detail in the *Remaining Sites Verification Package for the 216-N-7 Waste Site, 212-R Building Cooling Water Trench Located Within the 200-CW-3 Operable Unit* (DOE/RL-2007-39), U.S. Department of Energy, Richland Operations Office, Richland, Washington.

Waste Site Controls

Engineered Controls: Yes ☐ No ☒ Institutional Controls: Yes ☐ No ☒ O&M requirements: Yes ☐ No ☒

L. D. Romine DOE Federal Project Director (printed)	Signature	9-10-07 Date
N/A Ecology Project Manager (printed)	Signature	Date
D. A. Faulk EPA Project Manager (printed)	Signature	9/11/07 Date

REMAINING SITES VERIFICATION PACKAGE FOR THE 216-N-7 WASTE SITE, 212-R BUILDING COOLING WATER TRENCH LOCATED WITHIN THE 200-CW-3 OPERABLE UNIT

EXECUTIVE SUMMARY

The 216-N-7 Waste Site was a trench that received basin water and sludge cleanout from the 212-R Building Basin during shutdown of the area. The Waste Information Data System (WIDS) describes the 216-N-7 Waste Site as a trench that was approximately 24 meters (80 feet) in length by 4.6 meters (15 feet) in width and 1.8 meters (6 feet) deep prior to backfilling. When the trench was no longer needed for disposal, it was backfilled. Typically any aboveground piping was placed in the trench prior to backfilling. No aboveground piping was found during remediation. The 216-N-7 Waste Site is located approximately 30 meters (100 feet) northwest of 212-R Building.

The 216-N-7 Waste Site was initially investigated through field observations and focused sampling and analysis for the purpose of determining if hazardous or radiological contaminants were present. The results of the focused sampling of test pits identified levels of contaminants of concern above the Remedial Action Goals (RAGs). Consequently, the trench was excavated to a depth of 4.6 meters (15 feet) to remove contaminated soil and debris for remediation of the waste site.

Once the excavation and disposal of the contaminated soil and debris was completed, radiological field surveys were conducted utilizing a cesium-137 tracer (i.e., indicator) to confirm the removal of detectable contamination, and waste site sampling and analysis were conducted using a multi-incremental sampling design. Multi-incremental sampling was implemented on June 26, 2007, in accordance with the *Sampling and Analysis Plan for Remediation of Select 200 North Area Waste Sites (216-N-2, -3, -5, and -7) in the 200-CW-3 Operable Unit* (SAP) (DOE/RL-2006-65).

The sample results indicate that the 216-N-7 Waste Site achieved compliance with the remedial action objectives (RAOs) and the RAGs. A summary of the cleanup evaluation for the soil results against the applicable criteria is presented in Table 1. The results of the waste site sampling after remediation are used to make reclassification decisions for the 216-N-7 Waste Site in accordance with the TPA-MP-14 (DOE-RL 2007) process.

In accordance with this evaluation, the waste site post-remediation sampling results support a reclassification of this site to interim closed out. The current site conditions achieve the RAOs and the corresponding RAGs established in the *Remedial Design/Remedial Action Work Plan for Select 200 North Area Waste Sites (216-N-2, -3, -5, & -7) in the 200-CW-3 Operable Unit* (DOE/RL-2006-69) and the *Interim Action Record of Decision for the 100-BC-1, 100-BC-2, 100-DR-1, 100-DR-2, 100-FR-1, 100-FR-2, 100-HR-1, 100-HR-2, 100-KR-1, 100-KR-2, 100-IU-2, 100-IU-6, and 200-CW-3 Operable Units, Hanford Site, Benton County, Washington* (Remaining Sites ROD) (EPA 1999). These results show that residual soil concentrations support future land uses that can be represented (or bounded) by a rural-residential scenario. The results also demonstrate that residual contaminant concentrations support unrestricted future use of shallow zone soil [i.e., surface to 4.6 meters (15 feet)] and that contaminant levels remaining in the soil are protective of groundwater and the Columbia River. There is no deep zone for the 216-N-7 Waste Site therefore no institutional controls are required. The site has been backfilled in accordance with the RD/RAWP and will be re-vegetated with native grasses.

Soil cleanup levels were established in the Remaining Sites ROD (EPA 1999) based on a limited ecological risk assessment. Although not required by the Remaining Sites ROD, a comparison against

ecological risk screening levels has been made for the site contaminants of concern. Screening levels were not exceeded for the site constituents. A baseline risk assessment for the river corridor portion of Hanford began in 2004, which includes a more complete quantitative ecological risk assessment. That baseline risk assessment will be used to support a future final closeout decision for the 216-N-7 Waste Site.

CONTENTS

1.0 STATEMENT OF PROTECTIVENESS 1

2.0 GENERAL SITE INFORMATION AND BACKGROUND 1

3.0 SUMMARY OF REMEDIAL ACTION OBJECTIVES FOR THE 216-N-7 WASTE SITE 1

4.0 PRE-REMEDIATION WASTE SITE CHARACTERIZATION AND CONCEPTUAL MODEL CONFIRMATION SAMPLING 5
- 4.1 Geophysical Survey Results 5
- 4.2 Contaminants of Concern 5
- 4.3 Waste Site Sample Design for Waste Site Characterization and Conceptual Model Confirmation Activities 5
- 4.4 Sample Summary 6

5.0 WASTE SITE SAMPLING AFTER REMEDIATION ACTIVITIES 6
- 5.1 Post-Remediation Survey Results 6
- 5.2 Contaminants of Concern 7
- 5.3 Waste Site Sample Design after Remediation Activities 8

6.0 POST-REMEDIATION DATA EVALUATION 10

7.0 POST-REMEDIATION DATA QUALITY ASSESSMENT 10

8.0 SUMMARY FOR INTERIM CLOSED OUT 12

9.0 REFERENCES 14

APPENDICES

A COMPARISON OF MAXIMUM POST-REMEDIATION SOIL ANALYSES TO 100 AREA RADIONUCLIDE SOIL CONCENTRATIONS CORRESPONDING TO AN EQUIVALENT DOSE OF 15 MREM/YR ..... APP A-1

B COMPARISON OF MAXIMUM POST-REMEDIATION SOIL ANALYSES TO NONRADIONUCLIDE DIRECT EXPOSURE CLEANUP LEVELS ..... APP B-1

C COMPARISON OF MAXIMUM POST-REMEDIATION SOIL ANALYSES TO SOIL ACTIVITIES CALCULATED BY RESRAD TO BE PROTECTIVE OF 100 AREA GROUNDWATER ..... APP C-1

D SUMMARY OF COMPARISON OF MAXIMUM POST-REMEDIATION SOIL ANALYSES TO 100 AREA NONRADIONUCLIDE CLEANUP LEVELS FOR PROTECTION OF GROUNDWATER AND THE COLUMBIA RIVER ..... APP D-1

APPENDICES (cont)

E PRE-REMEDIATION PHOTOGRAPHS AND WASTE CHARACTERIZATION AND CONCEPTUAL MODEL CONFIRMATION SAMPLING ..... APP E-1

F WASTE SITE SAMPLING PHOTOGRAPHS AND RESULTS AFTER REMEDIATION ACTIVITIES ..... APP F-1

FIGURES

Figure 1. 216-N-7 Cooling Water Waste Site Location Map. 4
Figure 2. Civil Survey Results for 216-N-7 Trench. 7
Figure 3. Multi-Incremental Sampling Process. 9

Figure E-1. 200-CW-3 OU: Measurement of Excavation Depth. ..... APP E-2
Figure E-2. 200-CW-3 OU: Scanning Soil in Each Excavator Bucket During Test Pit Excavations. ..... APP E-2
Figure E-3. 200-CW-3 OU: Scans for Each Bucket are Recorded on a Radiological Survey Report. ..... APP E-3
Figure E-4. 200-CW-3 OU: Soil Sampling of Test Pits. ..... APP E-3

Figure F-1. 200-CW-3 OU: Waste Site Gridded for Multi-Incremental Sample Collection(s). ..... APP F-2
Figure F-2. 200-CW-3 OU: Collection of One Parent Sample in Bottom of Trench. ..... APP F-2
Figure F-3. 200-CW-3 OU: Subsampling of Parent Sample Prior to Laboratory Analysis of Entire Bottle. ..... APP F-3

TABLES

Table 1. Summary of Attainment of Remedial Action Objectives for the 216-N-7 Waste Site. 2
Table 2. Comparison of Maximum Post-Remediation Soil Analyses to Remedial Action Goalsfor the 216-N-7 Waste Site. 13

Table A-1. Comparison of Maximum Post-Remediation Soil Analyses to 100 Area Radionuclide Soil Concentrations Corresponding to an Equivalent Dose of 15 mrem/yr. ..... APP A-1

Table B-1. Comparison of Maximum Post-Remediation Soil Analyses to Nonradionuclide Direct Exposure Cleanup Levels. ..... APP B-1

Table C-1. Comparison of Maximum Post-Remediation Soil Analyses to Soil Activities Calculated by RESRAD to be Protective of 100 Area Groundwater. ..... APP C-1

Table D-1. Summary of Comparison of Maximum Post-Remediation Soil Analyses to 100 Area Nonradionuclide Cleanup Levels for Protection of Groundwater and the Columbia River. ..... APP D-1

Table E-1. Pre-Remediation Results for Shallow Zone Test Pits for Radionuclide COCs (sampled March 14, 2007). ..... APP E-4
Table E-2. Pre-Remediation Results for Shallow Zone Test Pits for Nonradionuclide COCs (sampled March 14, 2007). ..... APP E-5
Table E-3. Pre-Remediation Results for Deep Zone Test Pits for Radionuclide COCs (sampled March 14, 2007). ..... APP E-6
Table E-4. Pre-Remediation Results for Deep Zone Test Pits for Nonradionuclide COCs (sampled March 14, 2007). ..... APP E-7

Table F-1. Post-Remediation Attainment of Nonradionuclide Soil Remedial Action Goals for the Trench Side-Walls (sampled June 26, 2007). ..... APP F-4
Table F-2. Post-Remediation Attainment of Radionuclide Soil Remedial Action Goals for the Trench Side-Walls (sampled June 26, 2007). ..... APP F-5
Table F-3. Post-Remediation Attainment of Radionuclide Soil Remedial Action Goals for the Trench Bottom (sampled June 26, 2007). ..... APP F-6
Table F-4. Post-Remediation Attainment of Nonradionuclide Soil Remedial Action Goals for the Trench Bottom (sampled June 26, 2007). ..... APP F-7

REMAINING SITES VERIFICATION PACKAGE FOR THE 216-N-7 WASTE SITE, 212-R BUILDING COOLING WATER TRENCH LOCATED WITHIN THE 200-CW-3 OPERABLE UNIT

1.0 STATEMENT OF PROTECTIVENESS

This report demonstrates that the 216-N-7 Waste Site meets the objectives for reclassification to Interim Closed Out as established in the TPA-MP-14 procedure (DOE-RL 2007), following the cleanup standards in the *Remedial Design/Remedial Action Work Plan for Select 200 North Area Waste Sites (216-N-2, -3, -5 & -7) in the 200-CW-3 Operable Unit* (RD/RAWP) (DOE/RL-2006-69) and the *Interim Action Record of Decision for the 100-BC-1, 100-BC-2, 100-DR-1, 100-DR-2, 100-FR-1, 100-FR-2, 100-HR-1, 100-HR-2, 100-KR-1, 100-KR-2, 100-IU-2, 100-IU-6, and 200-CW-3 Operable Units, Hanford Site, Benton County, Washington* (Remaining Sites Rod) (EPA 1999). These results show that residual soil concentrations support future land uses that can be represented (or bounded) by a rural-residential scenario. The results also demonstrate that residual contaminant concentrations support unrestricted future use of shallow zone soil [i.e., surface to 4.6 meters (15 feet)] and that contaminant levels remaining in the soil are protective of groundwater and the Columbia River. There is no deep zone for the 216-N-7 Waste Site therefore no institutional controls are required.

Soil cleanup levels were established in the Remaining Sites ROD (EPA 1999) based on a limited ecological risk assessment. These soil cleanup levels are referred to as Look-Up Values. Although not required by the Remaining Sites ROD, a comparison against ecological risk screening levels has been made for the site contaminants of concern. Screening levels were not exceeded for the site constituents. A baseline risk assessment for the river corridor portion of Hanford began in 2004, which includes a more complete quantitative ecological risk assessment. That baseline risk assessment will be used to support a future final closeout decision for the 216-N-7 Waste Site.

2.0 GENERAL SITE INFORMATION AND BACKGROUND

The Waste Information Data System (WIDS) describes the 216-N-7 Waste Site as a trench that was approximately 24 meters (80 feet) in length by 4.6 meters (15 feet) in width and 1.8 meters (6 feet) deep. The trench received basin water and sludge cleanout from the 212-R Building Basin during shutdown of the area. When the trench was no longer needed for disposal, it was backfilled. Typically, any aboveground piping was placed in the trench prior to backfilling. No aboveground piping was found during remediation.

The 216-N-7 Waste Site is located approximately 30 meters (100 feet) northwest of 212-R Building (Figure 1). The Waste Site is located at Hanford Site coordinates N 55470, W 60530 based on geophysical surveys.

3.0 SUMMARY OF REMEDIAL ACTION OBJECTIVES FOR THE 216-N-7 WASTE SITE

The results from the sampling and analysis of the 216-N-7 Waste Site soils after remediation indicate achievement of compliance with the remedial action objectives (RAOs) and the remedial action goals (RAGs) identified in the Remaining Sites ROD (EPA 1999) and the RD/RAWP (DOE/RL-2006-69). The summary of the cleanup evaluation for the soil results against the applicable criteria is presented in Table 1. Detailed analysis results are presented by both Waste Sampling and Characterization Facility (WSCF) and Hanford Environmental Information System (HEIS) numbers in Appendix G. NOTE: Although the 216-N-7 Waste Site was divided into two decision units for sampling and analysis (trench side-walls and trench bottom), the highest (i.e., maximum) analytical result from the combined test data

was used for comparison to the soil cleanup levels for direct exposure, groundwater protection and river protection.

Table 1. Summary of Attainment of Remedial Action Objectives for the 216-N-7 Waste Site.

Regulatory Requirement	Remedial Action Goals*	Results	Remedial Action Objectives Attained?
Direct Exposure – Radionuclides	Attain 15-mrem/year dose rate above background over 1,000 years.	Residual concentrations of radionuclide COCs are below background or less than one-tenth the single radionuclide soil concentration equivalent to a 15 mrem/year dose rate calculated by the RESidual RADioactivity (RESRAD) computer code (ANL 2001) (see Appendix A).	Yes
Direct Exposure – Nonradionuclides	Attain individual COC RAGs.	All individual COC concentrations are below the direct exposure criteria presented in Appendix B and Appendix F, Table F-1.	Yes
Risk Requirements – Nonradionuclides	Attain a hazard quotient of <1 for all individual noncarcinogens.	There is no hazard quotient for the COCs. No COCs were detected above background levels.	Yes
	Attain a cumulative hazard quotient of <1 for noncarcinogens.	There is no cumulative hazard quotient for the COCs. No COCs were detected above background levels.	
	Attain an excess cancer risk of $<1 \times 10^{-6}$ for individual carcinogens.	There is no excess cancer risk for the COCs. No carcinogens were detected above background levels.	
	Attain a cumulative excess cancer risk of $<1 \times 10^{-5}$ for carcinogens.	There is no cumulative excess cancer risk for the COCs. No carcinogens were detected above background levels.	
Groundwater/River Protection – Radionuclides	Attain single COC groundwater and river protection RAGs.	Maximum residual concentrations of radionuclide COCs were detected below groundwater and river protection exposure criteria (Table 2 and Appendix C). Values calculated by the RESRAD computer code (ANL 2001) calculated values that are protective of the groundwater are also protective of the Columbia River, since contaminant access to the Columbia River is through the groundwater. **NOTE:** For uranium-233/234 and uranium-238, the groundwater MCL of 21.2 pCi/L corresponds to a soil concentration of 0.185 pCi/g. However, the Hanford specific background for these two uranium isotopes is 1.1 pCi/g. The RAG therefore defaults to 1.1 pCi/g[c].	Yes
	Attain national primary drinking water standards:[a] 4 mrem/yr (beta/gamma) dose rate to target receptor/organs.	Maximum residual concentrations of beta/gamma radionuclide COCs were detected below groundwater and river protection exposure criteria (Table 2 and Appendix A, Footnote a).	

Table 1. Summary of Attainment of Remedial Action Objectives for the 216-N-7 Waste Site.

Regulatory Requirement	Remedial Action Goals*	Results	Remedial Action Objectives Attained?
	Meet drinking water standards for alpha emitters: the most stringent of 15 pCi/L MCL or 1/25th of the derived concentration guides from DOE Order 5400.5.[b]	Maximum residual concentrations of alpha emitting radionuclide COCs were detected below groundwater and river protection exposure criteria (Table 2 and Appendix C).	
	Meet total uranium standard of 21.2 pCi/L.[c]	For uranium-233/234 and uranium-238, the groundwater MCL of 21.2 pCi/L corresponds to a soil concentration of 0.185 pCi/g (Appendix C). However, the Hanford specific background for these two uranium isotopes is 1.1 pCi/g. The RAG therefore defaults to 1.1 pCi/g[c].	
Groundwater/River Protection – Nonradionuclides	Attain individual nonradionuclide groundwater and river cleanup requirements.	Maximum detected results for all nonradionuclides are below the RAGs for protection of groundwater and the river (Appendix D).	Yes

*Remaining Sites Rod
[a] "National Primary Drinking Water Regulations" (40 *Code of Federal Regulations* 141).
[b] *Radiation Protection of the Public and the Environment* (DOE Order 5400.5).
[c] Based on the isotopic distribution of uranium in the 100 Areas, 30 µg/L MCL corresponds to 21.2 pCi/L. Concentration-to-activity calculations are documented in *Calculation of Total Uranium Activity Corresponding to a Maximum Contaminant Level for Total Uranium of 30 Micrograms per Liter in Groundwater*, 0100X-CA-V0038 (BHI 2001).
COC = contaminant of concern
MCL = maximum contaminant level (drinking water standard)
RAG = remedial action goal

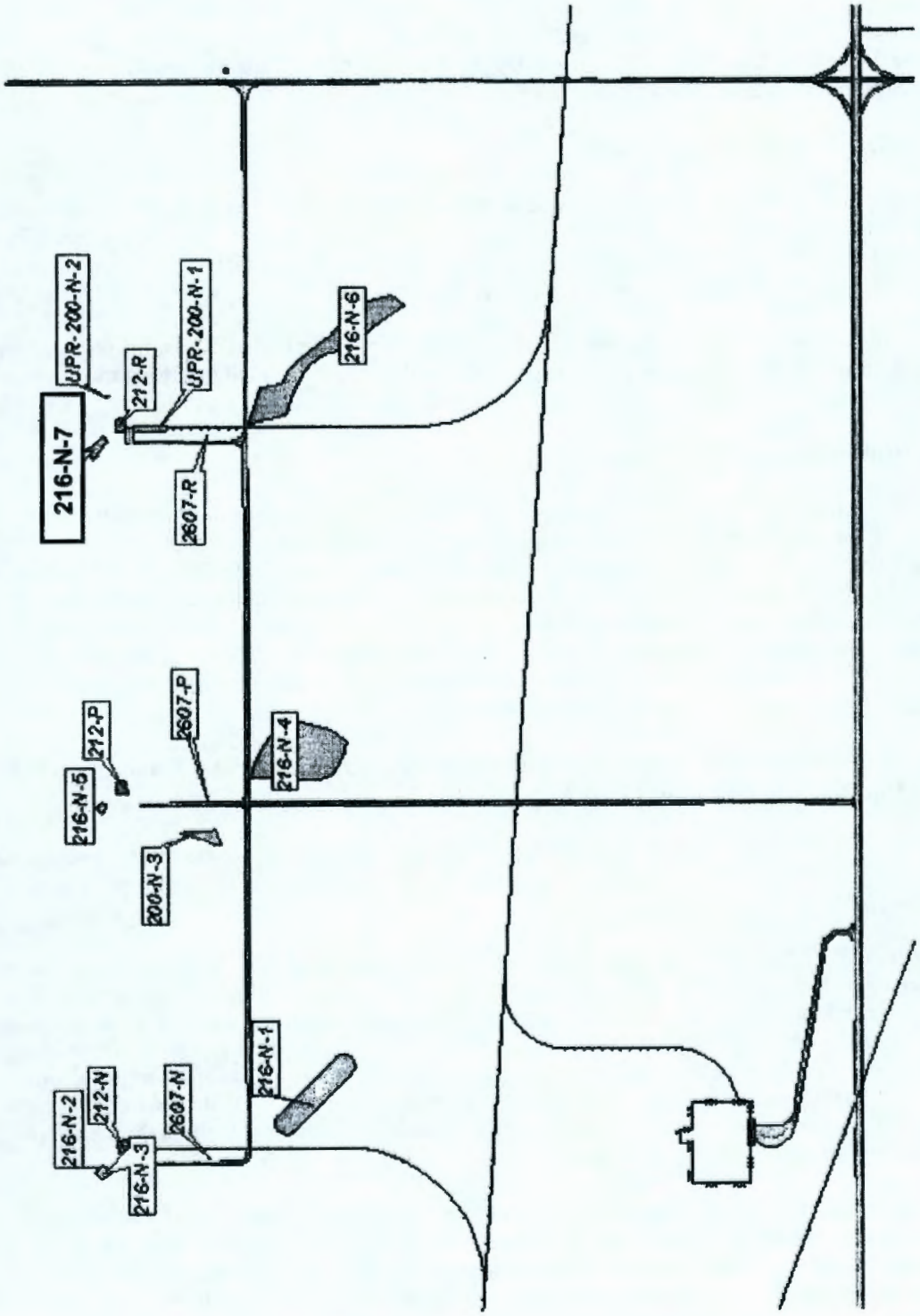

Figure 1. 216-N-7 Cooling Water Waste Site Location Map.

4.0 PRE-REMEDIATION WASTE SITE CHARACTERIZATION AND CONCEPTUAL MODEL CONFIRMATION SAMPLING

To determine if remediation of waste site 216-N-7 was required, the waste site was characterized and the conceptual model of Removal, Treatment and Disposal was confirmed through radiological soil screening, sampling and analysis.

4.1 Geophysical Survey Results

Geophysical survey data for this site indicated an east-west trending feature that has the characteristics typically associated with an area that has been excavated or a trench. It is roughly four meters wide and 24 meters long. The east and west terminations of the trench are not very distinct. The geophysical data suggests that the trench is roughly two meters deep.

There were no anomalies in the data that are typically associated with buried debris, but there are a few scattered anomalies that fall within the trench boundaries that may be a small isolated anthropogenic feature. These isolated anomalies could also be a geologic feature.

4.2 Contaminants of Concern

The contaminants of concern (COCs) for the 216-N-7 Waste Site were identified based on existing information for the site and the COCs listed in the Remaining Sites ROD. The COC list identified in the *Sampling and Analysis Plan for Remediation of Select 200 North Area Waste Sites (216-N-2, -3, -5, & -7) in the 200-CW-3 Operable Unit* (SAP) (DOE/RL-2006-65) includes americium-241, cobalt-60, cesium-137, europium-152, europium-154, europium-155, tritium, strontium-90, plutonium-238, plutonium-239/240, nickel-63, thorium-232, technetium-99, uranium-233/234, uranium-235, uranium-238, hexavalent chromium, mercury, lead, barium, trivalent chromium, cadmium, antimony, arsenic, manganese, zinc, and polychlorinated biphenyls.

4.3 Waste Site Sample Design for Waste Site Characterization and Conceptual Model Confirmation Activities

For waste characterization, focused, discrete sampling designs are appropriate to ensure compliance with the receiving facilities' waste acceptance criteria. In addition, this sampling technique is being used for conceptual model remedy confirmation.

To confirm the conceptual model, a pre-remediation characterization of the site was performed. Due to the rocky backfill material that had previously been placed in the 216-N-7 Waste Site, focused, discrete samples were collected from four test pits dug using an excavator down to a depth of between 3.0 meters (10 feet) and 4.6 meters (15 feet). The 10-foot depth was chosen as the most probable location for accumulation of contaminants and the 15-foot depth was chosen because it is the separation depth between the shallow and deep zones. In addition, one duplicate sample was collected from the waste site plus one field blank, one equipment blank, and one trip blank for laboratory analysis for the sampling day. The trip blank was analyzed for tritium only.

For the sampling effort, field screening was used to establish site radiological contamination levels. In addition, field screening for radiological contamination (cesium-137) was used as a "tracer" (i.e., indicator) to locate areas of chemical contamination. When field-screening results indicated the presence of radiological contamination, the areas were further characterized with laboratory analytical samples.

4.4 Sample Summary

On March 14, 2007, focused, discrete samples were collected from four specific test pits [2 samples at 3.0-meter (10-foot) depths and 2 samples at 4.6-meter (15-foot) depths], with collection of an additional soil sample at 2.7 meters (9 feet), which represented the highest radiological field reading during the test pit excavations [i.e., 3,000 counts per minute (cpm) including a 1,300 cpm background using a Sodium Iodide Detector and 600 cpm beta-gamma including a 300 cpm background using an Electra Detector]. During this initial characterization investigation, each bucket of soil was radiologically surveyed, with readings recorded in a survey report at each foot in depth. On average, the readings below 3.0 meters (10 feet) were comparable to the background readings[1]. No hose or piping was found during the test pit excavation. While awaiting the analytical results, all soil was placed back into the excavated trench, and the area was stabilized.

The analytical results[2] from the sampling campaign were compared to the Deep Zone [≥4.6 meters (15 feet) below surface to groundwater] and Shallow Zone [surface to 4.6 meters (15 feet)] Look-Up Values, to determine whether further remediation was required. The analytical results from the soil sample exceeded the Shallow Zone Look-Up Values for cesium-137 and europium-152. The 3.0-meter (10-foot) and the 4.6-meter (15-foot) test pit samples were below their applicable Look-Up Values.

Photographs and results for the 216-N-7 Waste Site waste characterization/conceptual model remedy confirmation sampling and analysis data are presented in Appendix E. The HEIS and WSCF sample numbers are listed for each sample with a description of the sample depth and the trench area where the sample was collected. The shaded analytical results exceeded the applicable Look-Up Values.

5.0 WASTE SITE SAMPLING AFTER REMEDIATION ACTIVITIES

Pre-remediation waste characterization confirmed the conceptual model that the 216-N-7 Waste Site was contaminated. The site was remediated by excavation to 4.6 meters (15 feet) and the material removed was disposed at the Environmental Remediation Disposal Facility (ERDF). Pre-remediation sampling was completed on March 14, 2007. Remediation of the 216-N-7 Waste Site began on May 21, 2007 and was completed on June 21, 2007. The excavation was approximately 713 meters^2 (7,680 feet^2) in area at the top of the excavation with a 1.5 to 1 slope down to 4.6 meters (15 feet). Approximately 2,631 metric tons (2,900 tons) of material from the site were disposed at ERDF. After remediation the waste site was radiologically screened and sampled on June 26, 2007. Laboratory analysis was performed to verify that remediation was complete.

5.1 Post-Remediation Survey Results

Figure 2 provides the coordinates for the top and bottom of the 216-N-7 Trench.

---

[1] "Project Hanford Radiological Survey Reports" RSR-FD-N-07-17 (03/08/07), RSR-FD-N-07-18 (03/13/07), and RSR-FD-N-07-19 (03/14/07).

[2] Internal Memo, M4W41-SLF-07-188, S.L. Fitzgerald to D.L. Klages, dated April 2, 2007; and Certificate of Analysis, SAF Number R07-007, Sherryl A. Adam, Severn Trent, to John Trechter, FH, dated March 30, 2007.

Coordinate System: US State Plane 1983 Zone: Washington South 4602
Project Datum: NAD 1983 (Conus)
Vertical Datum: NAVD 1988 Geoid Model: Geoid03
Coordinate Units: Meters

Equipment Used: Trimble GPS 5800 RTK

TRENCH 216-N-7

STATION	Northing	Easting	Description
200	140358.83	571448.36	SE COR TOP
201	140373.47	571459.89	NE COR TOP
202	140391.99	571430.72	NW COR TOP
203	140379.18	571419.05	SW COR TOP
204	140380.17	571432.41	SW COR BOTTOM
205	140381.09	571433.06	NW COR BOTTOM
206	140371.23	571447.82	NE COR BOTTOM
207	140369.93	571447.19	SE COR BOTTOM

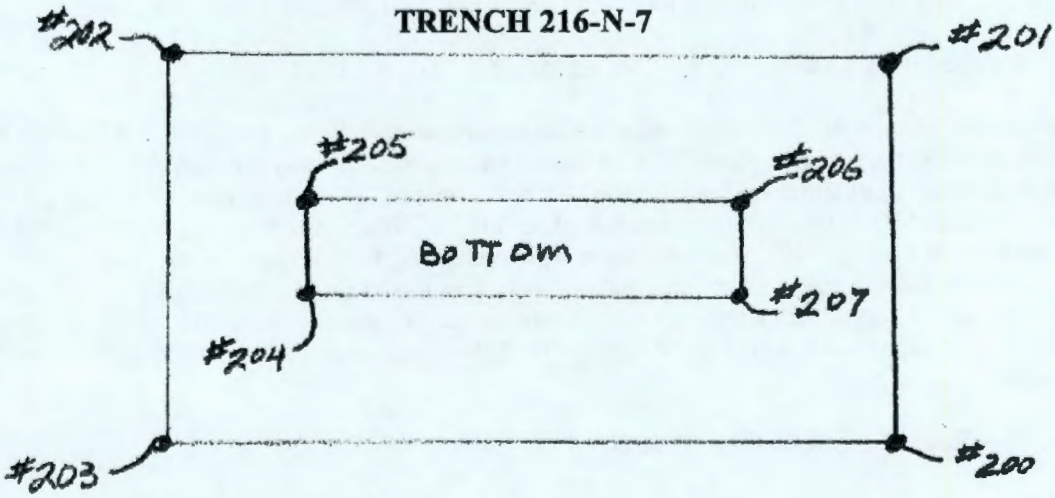

Figure 2. Civil Survey Results for 216-N-7 Trench.

5.2 Contaminants of Concern

The COCs for the 216-N-7 Waste Site were identified based on existing information for the site and the COCs listed in the Remaining Sites ROD. The COC list identified in the SAP (DOE/RL-2006-65) includes americium-241, cobalt-60, cesium-137, europium-152, europium-154, europium-155, tritium, strontium-90, plutonium-238, plutonium-239/240, nickel-63, thorium-232, technetium-99, uranium-233/234, uranium-235, uranium-238, hexavalent chromium, mercury, lead, barium, trivalent chromium, cadmium, antimony, arsenic, manganese, zinc, and polychlorinated biphenyls.

5.3 Waste Site Sample Design after Remediation Activities

Radiological field screening was ongoing during remediation to determine the remedial action boundaries for both depth and width of the excavation. Once the trench was excavated and contaminated soil and debris disposed, the site was divided into grids and radiologically surveyed prior to sampling and analysis for verification that the remediation had been completed*. The survey results identified that all grids were below site background, therefore, all radiological postings were removed prior to the final sampling campaign. The trench was divided into two decision units consisting of the side-walls as one decision unit and the trench bottom as the other decision unit. One sample plus two replicate samples were collected from each decision unit along with equipment, field and trip blanks. Two samples for tritium also were collected as discrete samples, with no subsampling from each decision unit.

A multi-incremental sampling design was implemented on June 26, 2007, in accordance with the SAP. The multi-incremental method of sampling is used to control the fundamental error, as well as the grouping and segregation error for a representation of the decision unit, based on collecting an adequate sample mass (Ramsey et al. 1989, Pitard 1993, Gy 1998, Gerlach and Nocerino 2000, Ramsey 2004, Smith 2004).

As depicted in Figure 3 for the multi-incremental sampling effort in each decision unit, each unit was divided into 100 grids, with a sample portion collected from each grid from 0-4 inches in depth, and accumulated in one container, which is referred to as the "parent" sample. The parent sample is then sub-sampled in a hundred increment tray. Each sample bottle for analysis holds one portion of each of the 100 increments. The minimum sample amount for analysis is 20 grams in each bottle. At a minimum, at least two bottles of sample material are used per analysis. The entire sample volume in a bottle was processed for one analysis.

Photographs and analytical data for the 216-N-7 Waste Site post-remediation sampling and analyses are presented in Appendix F.

* "Project Hanford Radiological Survey Report," RSR-FD-N-07-102 (06/21/07).

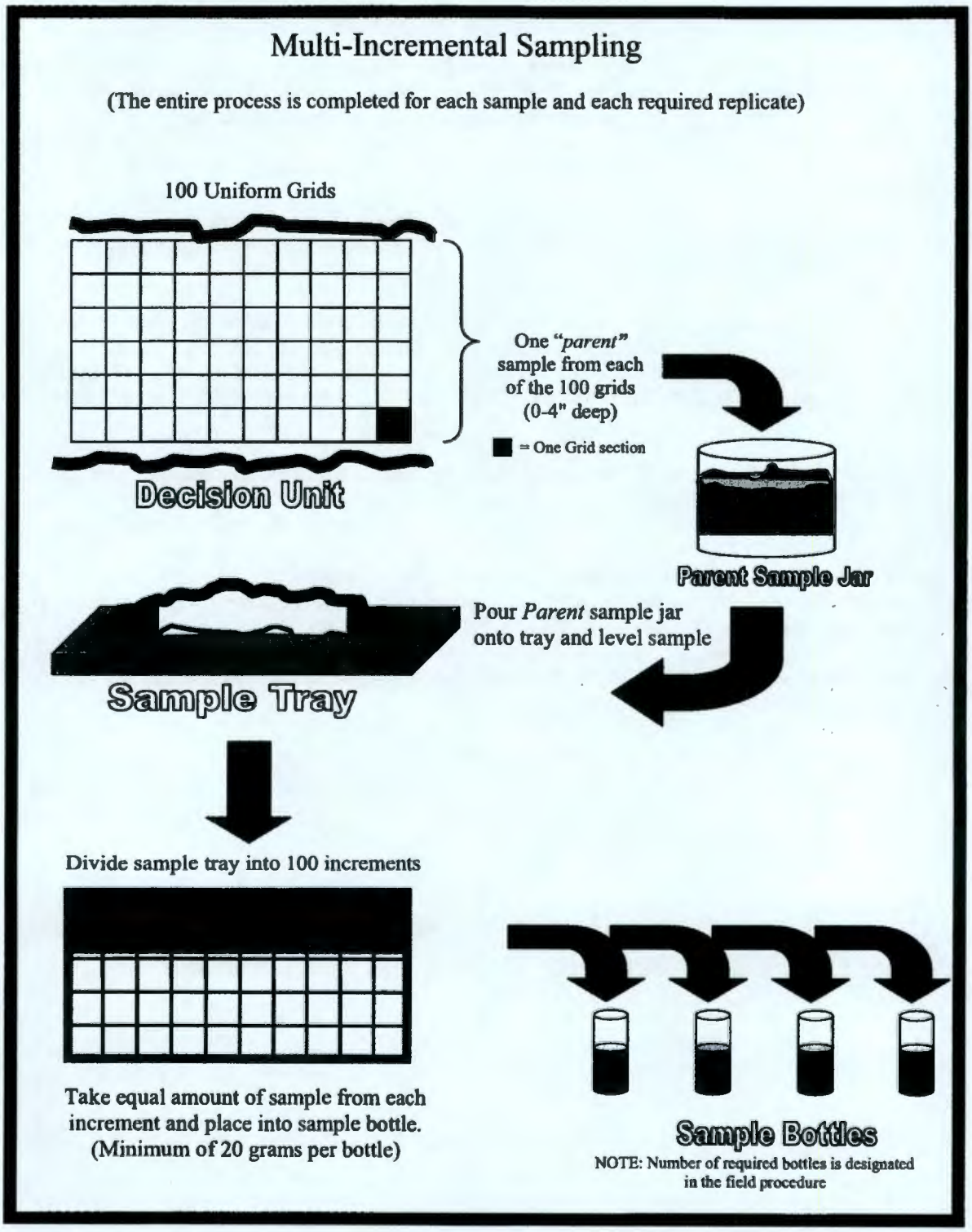

Figure 3. Multi-Incremental Sampling Process.

6.0 POST-REMEDIATION DATA EVALUATION

Results for the 216-N-7 Waste Site sampling and analysis for verification of remedy completion in "Data Validation Report for Fluor Hanford VSR07-019" (AQA 2007) are summarized in Appendix F. All detected analytes were reported at concentrations below direct exposure, groundwater protection, and river protection RAGs, or below the Hanford Specific Background default value RAGs in the case of uranium-233/234 and uranium-238.

Nonradionuclide risk requirements for the 216-N-7 Waste Site include an individual hazard quotient of less than 1.0, a cumulative hazard quotient of less than 1.0, individual contaminant carcinogenic risks of less than 1×10^{-6}, and a cumulative carcinogenic risk of less than 1×10^{-5}. Risk values are not calculated for constituents that are either not detected or are detected at concentrations below Hanford Site or Washington State background values (Appendix F).

- All individual hazard quotients for noncarcinogenic constituents must be less than 1.0. No COCs were detected above their Hanford Specific Background value. Therefore, no hazard quotient calculation was required.

- The cumulative hazard quotient for all noncarcinogenic constituents must be less than 1.0. Again, no COCs were detected above their Hanford Specific Background value. Therefore, no cumulative hazard quotient calculation was required.

- No carcinogens were detected above the Hanford-Specific Background values. Therefore, the individual carcinogenic risk values for carcinogenic constituents are all below 1×10^{-6} and the cumulative excess carcinogenic risk value for carcinogenic constituents are all below 1×10^{-5}.

7.0 POST-REMEDIATION DATA QUALITY ASSESSMENT

A data quality assessment (DQA) review was performed to compare the sampling approach and analytical data with the sampling and data requirements specified by the SAP (DOE/RL-2006-65). This review involves evaluation of the data to determine if they are of the right type, quality, and quantity to support the intended use (EPA 2000). The assessment review completes the data life cycle (i.e., planning, implementation, and assessment) that was initiated by the data quality process.

The completed data package for the sampling and analysis activities was validated by Analytical Quality Associates, Inc., a qualified independent contractor (AQA 2007), thereby providing third-party validation.

Level C data validation as defined in the contractor's validation procedures, which are based on EPA functional guidelines [e.g., *Laboratory Data Validation Functional Guidelines for Evaluating Inorganics Analyses* (Bleyler 1988a); *Laboratory Data Validation Functional Guidelines for Evaluating Organics Analyses* (Bleyler 1988b)], was performed for the entire sampling and analysis data package for the samples collected after remediation of the 216-N-7 Waste Site. Level C validation is a review of the quality control (QC) data and specifically requires verification of deliverables and requested versus reported analyses and qualification of the results based on: analytical holding times; method blank results; matrix spike/matrix spike duplicate; surrogate recoveries; duplicates; and analytical method blanks.

Specific data quality objectives for the site are found in the SAP (DOE/RL-2006-65). All samples were collected per the sample design described in Sections 5.3. The COCs for the 216-N-7 Waste Site are in Section 5.2.

All of the sampling and analysis data generated from the sample collection after the 216-N-7 Waste Site was remediated are included in sample delivery group (SDG) WSCF20071089, excluding nickel-63, which was provided in SDG W05195 by Severn-Trent Laboratory. Third-party validation was performed on both SDG WSCF20071089 and SDG W05195 and summarized in the AQA 2007, and resulted in no major deficiencies. Minor deficiencies found are discussed in the following. The third-party validator also reviewed the analytical information for the equipment, field and trip blanks, and found all information to be acceptable. All of the 216-N-7 sampling and analysis data, from samples collected after remediation of the waste site, were found to be useable for decision-making purposes.

SDG WSCF20071089 and SDG W05195

ICP Metals Analysis: Minor deficiencies were identified by third-party validation, applying qualification of sample results as estimates ("J") for analysis of copper and zinc due to laboratory blank contamination for B1P0L5. ICP Metal COCs data are useable for decision-making purposes.

Chromium (VI) Analysis: Minor deficiencies were identified by third-party validation, applying qualification of sample results as estimates ("J") due to low Matrix Spike and Matrix Spike Duplicate recoveries for B1P0K4 through B1P0K6, B1P0K9, B1P0L0, B1P0L1, B1P0L4, and B1P0L5. The data remain useable for decision-making purposes.

Radiochemistry Analysis: Minor deficiencies were identified by third-party validation applying qualification of sample results as estimates ("J") for plutonium-239/240 in sample B1P0L0 and for uranium-238 in sample B1P0L5 due to laboratory blank contamination. The data remain useable for decision-making purposes.

Relative to analytical data in sample media, physical data and/or field screening results are of lesser importance in making inferences of risk. Because of the secondary importance of such data, no validation for physical property data and/or field screening results was performed. However, field quality assurance/quality control (QA/QC) was reviewed to ensure that the data are useable. Field instrumentation, calibration, and QA checks were performed in accordance with the following.

- Calibration of radiological field instruments on the Hanford Site is performed under contract by Pacific Northwest National Laboratory, as specified in their program documentation.
- Daily calibration checks are performed and documented for each instrument used to characterize areas that are under investigation. These checks are made on standard materials that are sufficiently like the matrix under consideration that direct comparison of data can be made.

The approval of field-data collection plans by the radiological controls organization represents the data validation and usability review for handheld field radiological measurements.

The DQA review for the 216-N-7 Waste Site found the results to be accurate within the standard errors associated with the methods, including sampling and sample handling. The data are of the right type, quality, and quantity to support the intended use. Detection limits, precision, accuracy, and sampling data group completeness were assessed to determine if any analytical results should be rejected as a result of quality assurance and quality control deficiencies. All analytical data were found acceptable for decision-making purposes. All of the sampling analytical data are stored in the Hanford Environmental Information System and are summarized in Appendix F. All qualifiers have also been added accordingly into the data for Appendix F.

8.0 SUMMARY FOR INTERIM CLOSED OUT

On March 14, 2007, focused, discrete samples were collected from four specific test pits [2 samples at 3.0-meter (10-foot) depths and 2 samples at 4.6-meter (15-foot) depths], with collection of an additional soil sample at 2.7 meters (9 feet), which represented the highest radiological field reading during the test pit excavations. (During this initial investigation excavation, each bucket of soil was radiologically surveyed, with readings recorded in a survey report.) The analytical results were compared to the Deep and Shallow Zone Look-Up Values to determine whether remediation was required. The analytical results from the highest soil sample (2.7 meters or 9 feet in depth) exceeded the Shallow Zone Look-Up Values for cesium-137 and europium-152. The 3.0-meter (10-foot) and the 4.6-meter (15-foot) test pit samples did not exceed the appropriate Look-Up Values.

Remediation of the 216-N-7 Waste Site proceeded with the excavation of the trench down to a depth of 4.6 meters (15 feet). Radiological field screening continued during remediation to determine the remedial action boundaries for both depth and width of the excavation. Once excavation was completed, the site was divided into grids and radiologically surveyed prior to sampling and analysis for verification that the remediation had been completed.

On June 26, 2007 (post-remediation), a multi-incremental sampling technique was utilized as described in Section 5.3 to verify that the site had been satisfactorily remediated to be Interim Closed Out. The analytical results from the multi-incremental soil samples were shown to meet the cleanup objectives for direct exposure, groundwater protection, and river protection. In accordance with this evaluation, the sampling results support a reclassification of the 216-N-7 Waste Site to Interim Closed Out, as recorded on Waste Site Reclassification Form 2007-018.

Table 2. Comparison of Maximum Post-Remediation Soil Analyses to Remedial Action Goals for the 216-N-7 Waste Site.*

Contaminant of Concern	Hanford Site-Specific Background Activity (pCi/g)	Maximum Soil Analyses (pCi/g)	Remedial Action Goals (pCi/g)			Does the Maximum Exceed RAGs?
			Direct Exposure (pCi/g)	Soil Cleanup Level for Groundwater Protection (pCi/g)	Soil Cleanup Level for River Protection (pCi/g)	
Americium-241	N/A	0.0500	31.1	NA[c]	NA[c]	No
Cesium-137	1.1	0.0850 (<BG)	6.2	1,465	1,465	No
Cobalt-60	0.008	0.0115 (>BG)	1.4	13,900	13,900	No
Europium-152	N/A	0.115	3.3	NA[c]	NA[c]	No
Europium-154	0.033	<0.0112 (<BG)	3.0	NA[c]	NA[c]	No
Europium-155	0.054	<0.0352 (<BG)	125	NA[c]	NA[c]	No
Nickel-63	N/A	1.38	4,013	83	83	No
Plutonium-238	0.004	<0.00370 (<BG)	34	NA[c]	NA[c]	No
Plutonium-239/240	0.025	0.220 (>BG)	35.1	NA[c]	NA[c]	No
Strontium-90	0.18	<-0.150 (<BG)	4.5	27.6	27.6	No
Technetium-99	N/A	<-0.0180	5.7	0.46	0.46	No
Throium-232	1.3	0.299 (<BG)	1.0	NA[c]	NA[c]	No
Tritium (H-3)	N/A	<0.160	459	12.6	12.6	No
Uranium-233/234	1.1	0.230 (<BG)	0.57	1.1[a]	1.1[a]	No
Uranium-235	0.11	0.0150 (<BG)	0.61	1.0[b]	1.0[b]	No
Uranium	1.1	0.210 (<BG)	0.61	1.1[a]	1.1[a]	No
Contaminant of Concern	**Hanford Site-Specific Background Activity (mg/kg)**	**Maximum Soil Analyses (mg/kg)**	**Remedial Action Goals (mg/kg)**			**Does the Maximum Exceed RAGs?**
			Direct Exposure (mg/kg)	**Soil Cleanup Level for Groundwater Protection (mg/kg)**	**Soil Cleanup Level for River Protection (mg/kg)**	
Antimony	5[d]	<0.303 (<BG)	32	5[d]	5[d]	No
Arsenic	6.5	2.64 (<BG)	20	20[d]	20[d]	No
Barium	132	72.3 (<BG)	5,600	132	224	No
Cadmium[f]	0.81[d]	0.158 (<BG)	13.9	0.81[d]	0.81[d]	No
Chromium (III)	18.5	7.96 (<BG)	120,000	18.5[d]	18.5[d]	No
Chromium (VI)	N/A	<0.100	2.1	4.8	2	No
Lead	10.2	4.83 (<BG)	353	10.2	10.2	No
Manganese	512	316 (<BG)	11,200	512	512	No
Mercury	0.33	<0.0506 (<BG)	24	0.33	0.33	No
Zinc	67.8	37.6 (<BG)	24,000	480	67.8	No
Polychlorinated Biphenyls	N/A	<0.011	0.5	0.017	0.017	No

[a] The calculated soil concentration cleanup level of 0.185 pCi/g is below the Hanford Specific Background Activity of 1.1 pCi/g. Therefore the soil concentration protection of groundwater defaults to 1.1 pCi/g.

[b] The remedial action goal is below the practical quantitation limit (PQL). The value presented is the PQL.

[c] NA = Not Applicable. Calculations using the RESRAD computer code (ANL 2001) predict the constituent will not reach groundwater within 1,000 years based on the 100 Area generic site model using soil column layers and depths (BHI 2004).

[d] Where cleanup levels are less than background or required detection limit (RDLs), cleanup levels default to background or RDLs per Ecology 1996, WAC 173-340-700(4)(d) and WAC 173-340-707(2), respectively. The arsenic cleanup level of 20 mg/kg has been agreed to by the Tri-Party Agreement Project Managers.

* Site RAGs are taken from the RD/RAWP (DOE/RL-2006-69), where available, without further consideration of updated toxicity data or amendments (2004) to cleanup regulations in WAC 173-340.

BG = Hanford Site-Specific Background.
N/A = Not Available.
RAG = Remediation Action Goal.

9.0 REFERENCES

40 CFR 141, "National Primary Drinking Water Regulations," *Code of Federal Regulations,* as amended.

ANL, 2001, *Users' Manual for RESRAD 6.0*, ANL/EAD-4, Environmental Assessment Division, Argonne National Laboratory, Argonne, Illinois.

AQA, 2007, "Data Validation Report for Fluor Hanford VSR07-019, Project 200-CW-3 OU, Chemical & Radiochemical Validation – Level C", for Sample Delivery Group WSCF20071089 and W05195, Analytical Quality Associates, Inc., Albuquerque, NM.

BHI, 2001, *Calculation of Total Uranium Activity Corresponding to a Maximum Contaminant Level for Total Uranium of 30 Micrograms per Liter in Groundwater*, 0100X-CA-V0038, Rev. 0, Bechtel Hanford, Inc., Richland, Washington.

BHI, 2004, *100 Area Radionuclide and Nonradionuclide Lookup Values for the 1995 Interim Remedial Action Record of Decision*, Calculation Number 0100X-CA-V0046, July 2004, Bechtel Hanford, Inc., Richland, WA.

Bleyler, R., 1988a, *Laboratory Data Validation Functional Guidelines for Evaluating Inorganics Analyses*, Hazardous Site Evaluation Division, U.S. Environmental Protection Agency, Washington, D.C.

Bleyler, R., 1988b, *Laboratory Data Validation Functional Guidelines for Evaluating Organics Analyses*, Hazardous Site Evaluation Division, U.S. Environmental Protection Agency, Washington, D.C.

DOE Order 5400.5, *Radiation Protection of the Public and the Environment*, as amended, U.S. Department of Energy, Washington, D.C.

DOE-RL, 2007, *Hanford Federal Facility Agreement and Consent Order (Tri-Party Agreement) Handbook*, RL-TPA-90-0001, Guideline Number TPA-MP-14, "Maintenance of the Waste Information Data System (WIDS)," U.S. Department of Energy, Richland Operations Office; U.S. Department of Energy, Office of River Protection; Environmental Protection Agency; Washington State Department of Ecology, Richland, Washington, 1990.

DOE/RL-2006-65, *Sampling and Analysis Plan for Remediation of Select 200 North Area Waste Sites (216-N-2, -3, -5, and -7) in the 200-CW-3 Operable Unit*, U.S. Department of Energy, Richland Operations Office, Richland, Washington.

DOE/RL-2006-69, *Remedial Design/Remedial Action Work Plan for Select 200 North Area Waste Sites (216-N-2, -3, -5, and -7) in the 200-CW-3 Operable Unit*, U.S. Department of Energy, Richland Operations Office, Richland, Washington.

Ecology, 1994, *Natural Background Soil Metals Concentrations in Washington State*, Publication No. 94-115, Washington State Department of Ecology, Olympia, Washington.

Ecology, 2005, *Cleanup Levels and Risk Calculations (CLARC) Database*, Washington State Department of Ecology, Olympia, Washington, <https://fortress.wa.gov/ecy/clarc.CLARCHome.aspx>.

EPA, 1994, *Guidance Manual for the Integrated Exposure Uptake Biokinetic Model for Lead in Children*, EPA/540/R-93/081, Publication No. 9285.7-15-1, U.S. Environmental Protection Agency, Washington, D.C.

EPA, 1999, *Interim Action Record of Decision for the 100-BC-1, 100-BC-2, 100-DR-1, 100-DR-2, 100-FR-1, 100-FR-2, 100-HR-1, 100-HR-2, 100-KR-1, 100-KR-2, 100-IU-2, 100-IU-6, and 200-CW-3 Operable Units, Hanford Site, Benton County, Washington*, U.S. Environmental Protection Agency, Region 10, Seattle, Washington.

EPA, 2000, *Guidance for Data Quality Assessment: Practical Methods for Data Analysis*, EPA/600/R-96/084, U.S. Environmental Protection Agency, Washington, D.C.

Gerlach, R.W. and J. M. Nocerino, 2000, *Guidance for Obtaining Representative Laboratory Analytical Subsamples from Particulate Laboratory Samples*, EPA/600/R-03/027, U.S. Environmental Protection Agency.

Gy, P., 1998, *Sampling for Analytical Purposes*, John Wiley and Sons, New York, NY.

Pitard, F. F., 1993, *Pierre Gy's Sampling Theory and Sampling Practice: Heterogeneity, Sampling Correctness, and Statistical Process Control*, 2nd ed., CRC Press, Inc., Boca Raton, Florida.

Ramsey, C., 2004, *Sampling for Environmental Activities*, DQO Training Course, Envirostat, Fort Collins, Colorado.

Ramsey, C. A., M. E. Ketterer and J. H. Lowry, 1989, *Application of Gy's Sampling Theory to the Sampling of Solid Waste Materials*, In: Proceedings of the EPA Fifth Annual Waste Testing and Quality Assurance Symposium.

Smith, P. L., 2004, *Principles and Practices for Correct Sampling and the Impact on Statistical Data Quality*, EPA 23rd Annual National Conference on Managing Environmental Quality Systems, Tampa, Florida.

WAC 173-340, 1996, "Model Toxics Control Act -- Cleanup," *Washington Administrative Code*.

WDOH, 1997, *State of Washington Department of Health Interim Regulatory Guidance: Hanford Guidance for Radiological Cleanup*, WDOH/320-015, Rev. 1, Washington Department of Health, Richland, Washington.

APPENDIX A

COMPARISON OF MAXIMUM POST-REMEDIATION SOIL ANALYSES TO 100 AREA RADIONUCLIDE SOIL CONCENTRATIONS CORRESPONDING TO AN EQUIVALENT DOSE OF 15 MREM/YR.

Table A-1. Comparison of Maximum Post-Remediation Soil Analyses to 100 Area Radionuclide Soil Concentrations Corresponding to an Equivalent Dose of 15 mrem/yr.

Radionuclide	Soil Activity for 15 mrem/yr Dose (except as noted) (p/Ci/g)	Source of Single Radionuclide Soil Concentration	Maximum Results (pCi/g)
Americium-241	31.1	WDOH/320-015[c]	0.0500
Cesium-137	6.2	WDOH/320-015[c]	0.0850 (<BG)
Cobalt-60	1.4[a]	WDOH/320-015[c]	0.0115 (>BG)
Europium-152	3.3[a]	WDOH/320-015[c]	0.115
Europium-154	3.0[a]	WDOH/320-015[c]	<0.0112 (<BG)
Europium-155	125[a]	RESRAD Calc[b]	<0.0352 (<BG)
Nickel-63	4,013[a]	RESRAD Calc[b]	1.38
Plutonium-238	34	RESRAD Calc[b]	<0.00370 (<BG)
Plutonium-239/240	35.1	WDOH/320-015[c]	0.220 (>BG)
Strontium-90	4.5[a]	WDOH/320-015[c]	<-0.150 (<BG)
Technetium-99	5.7[a]	WDOH/320-015[c]	<-0.0180
Thorium-232	1.0	RESRAD Calc[b]	0.299 (<BG)
Tritium (H-3)	459[a]	RESRAD Calc[b]	<0.160
Uranium-233/234	0.57	RESRAD Calc[b]	0.230 (<BG)
Uranium-235	0.61	RESRAD Calc[b]	0.0150 (<BG)
Uranium-238	0.61	RESRAD Calc[b]	0.210 (<BG)

[a] Radionuclide concentrations for beta/gamma in water corresponding to a 4 mrem/yr dose (C4 mrem/yr) from *Soil Screening Guidance for Radionuclides: User's Guide*, EPA/540-R-00-007, U.S. Environmental Protection Agency, Office or Radiation and Indoor Air, Washington D.C.

[b] Calculated by the RESidual RADioactivity (RESRAD) computer code (ANL 2001) as described in the text of Calculation Number 0100X-CA-V0046, *100 Area Radionuclide and Nonradionuclide Lookup Values for the 1995 Interim Remedial Action Record of Decision* (BHI 2004) July 2004, Bechtel Hanford, Inc., Richland, WA.

[c] From *State of Washington Department of Health Interim Regulatory Guidance: Hanford Guidance for Radiological Cleanup*, WDOH/320-015, Rev. 1 (WDOH 1997) Washington State Department of Health, Richland, Washington.

BG = Hanford Site-Specific Background.

APPENDIX B

COMPARISON OF MAXIMUM POST-REMEDIATION SOIL ANALYSES TO NONRADIONUCLIDE DIRECT EXPOSURE CLEANUP LEVELS

Table B-1. Comparison of Maximum Post-Remediation Soil Analyses to Nonradionuclide Direct Exposure Cleanup Levels.

Contaminant	Background (mg/kg)	RDL (mg/kg)	Direct Exposure Cleanup Levels (mg/kg)[a]		Direct Exposure Cleanup Level (mg/kg)	Maximum Results (mg/kg)
			Carcinogen	Noncarcinogen		
Metals						
Antimony	5[b]	0.6	N/A	32	32	<0.303 (<BG)
Arsenic	6.5	10	0.667	24	20[c]	2.64 (<BG)
Barium	132	2	N/A	5,600	5,600	72.3 (<BG)
Cadmium	0.81[b]	0.5	13.9[d]	80	13.9	0.158 (<BG)
Chromium, Total	18.5	1	N/A	120,000	120,000	7.96 (<BG)
Chromium VI	NA	0.5	2.1[d]	240	2.1	<0.100
Lead	10.2	5	N/A	353[e]	353	4.83 (<BG)
Manganese	512	5	N/A	11,200	11,200	316 (<BG)
Mercury	0.33	0.2	N/A	24	24	<0.0506 (<BG)
Zinc	67.8	1	N/A	24,000	24,000	37.6 (<BG)
PCBs						
Polychlorinated Biphenyls[f]	NA	0.017	0.5	N/A	0.5	<0.011

[a] Calculated using the appropriate formulas from Ecology 1996, WAC 173-340-740, with toxicity values updated through July 2004, from the EPA Integrated Risk Information System (IRIS) at http://www.epa.gov/iris or from the Risk Assessment Information System (RAIS) database of the Oak Ridge National Laboratory (ORNL) on the Internet at http://risk.lsd.ornl.gov.

[b] Hanford Site-specific background not available. Value is from Ecology, 1994, *Natural Background Soil Metals Concentrations in Washington State,* Publication No. 94-115, Washington State Department of Ecology, Olympia, Washington.

[c] The arsenic cleanup level of 20 mg/kg has been agreed to by the Tri-Party Agreement Project Managers.

[d] Carcinogenic cleanup level calculated based on the inhalation exposure pathway; WAC 173-340-750(3), 1996.

[e] Calculated using EPA, 1994, *Guidance Manual for the Integrated Exposure Uptake Biokinetic Model for Lead in Children*, EPA/540/R-93/081, Publication No. 9285.7, U.S. Environmental Protection Agency, Washington, D.C.

[f] The soil cleanup value for PCBs is based on the formula presented in WAC 173-340-740(3)(a)(iii)(B), Ecology 1996, and the cancer potency factor for ingestion of PCBs of 2.0 kg-day/mg (soils) from the EPA Integrated Risk Information System (IRIS) on the internet at http://www.epa.gov/iris on January 3, 2006.

N/A =Not Applicable.
BG = Hanford Site-Specific Background.
NA = Not Available.
RDL = Required Detection Limit.

APPENDIX C

COMPARISON OF MAXIMUM POST-REMEDIATION SOIL ANALYSES TO SOIL ACTIVITIES CALCULATED BY RESRAD TO BE PROTECTIVE OF 100 AREA GROUNDWATER

Table C-1. Comparison of Maximum Post-Remediation Soil Analyses to Soil Activities Calculated by RESRAD to be Protective of 100 Area Groundwater.

Radionuclide	Groundwater MCL[a] (pCi/L)	Soil Concentration Protective of Groundwater (pCi/g)	Maximum Results (pCi/g)
Americium-241	1.2	NA[b]	0.0500
Cesium-137	60	1,465	0.0850 (<BG)
Cobalt-60	100	13,900	0.0115 (>BG)
Europium-152	200	NA[b]	0.115
Europium-154	60	NA[b]	<0.0112 (<BG)
Europium-155	600	NA[b]	<0.0352 (<BG)
Nickel-63	50	83	1.38
Plutonium-238	1.6	NA[b]	<0.00370 (<BG)
Plutonium-239/240	1.2	NA[b]	0.220 (>BG)
Strontium-90	8	27.6	<-0.150 (<BG)
Technetium-99	900	0.46	<-0.0180
Thorium-232	2	NA[b]	0.299 (<BG)
Tritium (H-3)	20,000	12.6	<0.160
Uranium-233/234	21.2	1.1[c]	0.230 (<BG)
Uranium-235	21.2	0.185	0.0150 (<BG)
Uranium-238	21.2	1.1[c]	0.210 (<BG)

[a] MCL = Maximum contaminant level calculated from National Bureau of Standards (NBS Handbook 69) maximum permissible concentration (MPC) as cited in EPA/540-R-00-007, the RAG from the RD/RAWP (DOE/RL-2006-69), or the MCL from 40 CFR 141.66.

[b] NA = Not Applicable. Calculations using the RESRAD computer code (ANL 2001) predict the constituent will not reach groundwater within 1,000 years based on the 100 Area generic site model using soil column layers and depths. Described in the text of Calculation Number 0100X-CA-V0046, *100 Area Radionuclide and Nonradionuclide Lookup Values for the 1995 Interim Remedial Action Record of Decision* (BHI 2004) July 2004, Bechtel Hanford, Inc., Richland, WA.

[c] The calculated soil concentration cleanup level of 0.185 pCi/g is below the Hanford Specific Background Activity of 1.1 pCi/g. Therefore the soil concentration protection of groundwater defaults to 1.1 pCi/g.

BG = Hanford Site-Specific Background.

APPENDIX D

SUMMARY OF COMPARISON OF MAXIMUM POST-REMEDIATION SOIL ANALYSES TO 100 AREA NONRADIONUCLIDE CLEANUP LEVELS FOR PROTECTION OF GROUNDWATER AND THE COLUMBIA RIVER

Table D-1. Summary of Comparison of Maximum Post-Remediation Soil Analyses to 100 Area Nonradionuclide Cleanup Levels for Protection of Groundwater and the Columbia River.

Contaminant	Soil Cleanup Levels (mg/kg)		Maximum Results (mg/kg)
	Protective of Groundwater	Protective of the Columbia River	
Metals			
Antimony	5[c]	5[c]	<0.303 (<BG)
Arsenic	20[d]	20[d]	2.64 (<BG)
Barium	132[c] (200[b])	224[a] (400[b])	72.3 (<BG)
Cadmium	0.81[c]	0.81[c]	0.158 (<BG)
Chromium, Total	18.5[c]	18.5[c]	7.96 (<BG)
Chromium VI	4.8	2	<0.100
Lead	10.2[c]	10.2[c]	4.83 (<BG)
Manganese	512[c]	512[a]	316 (<BG)
Mercury	0.33[c]	0.33[c]	<0.0506 (<BG)
Zinc	480	67.8[c]	37.6 (<BG)
PCBs			
Polychlorinated Biphenyl	0.017[c]	0.017[c]	<0.011

[a] Remedial action goal established in the RD/RAWP (DOE/RL-2006-69).
[b] Calculated using the appropriate formulas from Ecology 1996, WAC 173-340-740, with toxicity values updated through July 2004, from the EPA Integrated Risk Information System (IRIS) at http://www.epa.gov/iris or from the Risk Assessment Information System (RAIS) database of the Oak Ridge National Laboratory (ORNL) on the Internet at http://risk.lsd.ornl.gov. Parameters have been checked against Ecology's CLARC Database on the internet at https://fortress.wa.gov/ecy/clarc/CLARCOverview.html.
[c] Where cleanup levels are less than background or RDLs, cleanup levels default to background or RDLs consistent with Ecology 1996, WAC 173-340-700(4)(d) and WAC 173-340-707(2), respectively.
[d] The arsenic cleanup level of 20 mg/kg has been agreed to by the Tri-Party Agreement Project Managers.

BG = Hanford Site-Specific Background.
NA = Not Available.

APPENDIX E

PRE-REMEDIATION PHOTOGRAPHS AND WASTE CHARACTERIZATION AND CONCEPTUAL MODEL CONFIRMATION SAMPLING

Figure E-1. 200-CW-3 OU: Measurement of Excavation Depth.

Figure E-2. 200-CW-3 OU: Scanning Soil in Each Excavator Bucket During Test Pit Excavations.

NOTE: Field work was performed using approved work plans based on WIDS data and historical knowledge, with consideration of potential radiological and hazardous contaminant concerns. Field screening of potential contaminants confirmed work plan assumptions and ensured protection of personnel.

Figure E-3. 200-CW-3 OU: Scans for Each Bucket are Recorded on a Radiological Survey Report.

Figure E-4. 200-CW-3 OU: Soil Sampling of Test Pits.

NOTE: Field work was performed using approved work plans based on WIDS data and historical knowledge, with consideration of potential radiological and hazardous contaminant concerns. Field screening of potential contaminants confirmed work plan assumptions and ensured protection of personnel.

Table E-1. Pre-Remediation Results for Shallow Zone Test Pits for Radionuclide COCs (sampled March 14, 2007).

Contaminants of Concern	Look-Up Values Summary Remedial Action Goal – Shallow Zone [<4.6 Meters (15 Feet)][a] (pCi/g)	Hanford Specific Background Activity (pCi/g)	Soil Sample WSCF#W070000300/ HEIS#B1MN62 Test Pit West End of Trench 3-Meter (10-Foot) Depth (pCi/g)	Soil Sample WSCF#W070000302/ HEIS #B1MTP4 Test Pit East End of Trench 3-Meter (10-Foot) Depth (pCi/g)	Soil Sample WSCF#W070000307/ HEIS #B1MTR0 Discrete Sample Highest Field Radiological Reading 2.7-Meter (9-Foot) Depth Middle of Trench (pCi/g)	Soil Sample WSCF#W070000306/ HEIS#B1MTP8 Field Blank (pCi/g)	Soil Sample WSCF#W070000305/ HEIS#B1MTP7 Equipment Blank (pCi/g)	Soil Sample WSCF#W070000308/ HEIS#B1MTP9 Trip Blank (pCi/g)
Americium-241	31.1	NA	0.0350	0.0530	0.710	0.0530	0.0280	-----
Cesium-137	6.2	1.1	U<0.000526	U<0.0125	15.5	U<-0.00213	U<-0.00177	-----
Cobalt-60	1.4	0.008	U<-0.00172	U<0.000517	0.494	U<-0.00182	U<0.000657	-----
Europium-152	3.3	NA	U<-0.000395	0.0619	6.87	U<-0.00928	U<0.00213	-----
Europium-154	3.0	0.033	U<-0.00518	U<-0.0270	0.424	U<-0.00822	U<-0.00623	-----
Europium-155	125	0.054	U<0.0226	U<0.0358	U<0.00195	U<0.0136	U<0.0178	-----
Nickel-63	4,026	NA	U<-0.443	U<-0.577	3.96	U<-0.169	U<-0.413	-----
Plutonium-238	37.4	0.004	U<0.0330	U<-0.0170	U<0.00210	U<-0.00560	U<0.0270	-----
Plutonium-239/240	33.9	0.025	0.00580	0.0380	8.30	U<0.0150	0.0130	-----
Strontium-90	4.5	0.18	U<0.0450	0.670	2.90	U<-0.120	0.360	-----
Technetium-99	15[b]	NA	U<-0.200	U<-0.0700	U<-0.0400	U<-0.200	U<-0.200	-----
Thorium-232[d]	1.3	1.3	D0.232	0.168	D0.264	D0.0186	D0.0194	-----
Tritium (H-3)	35.5	NA	U<0.0780	U<0.510	U<-0.140	U<0.280	U<-0.370	U<0.460
Uranium-233/234	1.1[c]	1.1	0.150	0.160	0.160	0.0210	0.0300	-----
Uranium-235	1.0[b]	0.11	0.0160	0.0120	0.00820	0.0120	U<0.00610	-----
Uranium-238	1.1[c]	1.1	0.150	0.170	0.190	U<0.0110	0.0240	-----

[a] In the shallow zone, cleanup must achieve the direct exposure remedial action objectives (RAO) and the groundwater/Columbia River RAO; therefore, the lowest value among the "protection from Direct Exposure," "Protective of Groundwater," and "Protective of the Columbia River" values is the applicable look-up value.
[b] The remedial action goal is below the practical quantitation limit (PQL). The value presented is the PQL.
[c] The remedial action goal is below background. The value presented is background.
[d] Thorium conversion:

Soil Samples	Test Results	Converted Test Results
W070000300/B1MN62	2.13 mg/kg	0.232 pCi/g
W070000301/B1MN63	1.64 mg/kg	0.179 pCi/g
W070000304/B1MTP6	2.02 mg/kg	0.220 pCi/g
W070000302/B1MTP4	1.54 mg/kg	0.168 pCi/g
W070000303/B1MTP5	1.89 mg/kg	0.206 pCi/g
W070000307/B1MTR0	2.42 mg/kg	0.264 pCi/g
W070000305/B1MTP7	0.178 mg/kg	0.0194 pCi/g
W070000306/B1MTP8	0.171 mg/kg	0.0186 pCi/g

1 mg/kg = 1 μg/g
Th-232 Specific Activity – 1.09E-07 Ci/g*
pCi/g = (Result μg/g)(SpA Ci/g)(1 g/10^6 μg)(10^{12} pCi/1 Ci)
**Handbook of Health Physics and Radiological Health*, Bernard Shleien, Lester A. Slaback, Jr., and Brian Kent Birky, 1998, Williams and Wilkins Co.

D = Analyte was identified at a secondary dilution factor.
U = Analyte was not detected above limiting criteria.
----- = sampling and analysis completed.
NA = Not Available.
Shaded values exceeded the "Look-Up Values Summary Remedial Action Goals – Shallow Zone" column.
WSCF =Waste Sampling and Characterization Facility
HEIS =Hanford Environmental Information System

Table E-2. Pre-Remediation Results for Shallow Zone Test Pits for Nonradionuclide COCs (sampled March 14, 2007).

Contaminants of Concern	Look-Up Values Summary Remedial Action Goal – Shallow Zone [<4.6 Meters (15 Feet)][a] (mg/kg)	Hanford Specific Background Activity (mg/kg)	Soil Sample WSCF#W070000300/ HEIS#B1MN62 Test Pit West End of Trench 3-Meter (10-Foot) Depth (mg/kg)	Soil Sample WSCF#W070000302/ HEIS #B1MTP4 Test Pit East End of Trench 3-Meter (10-Foot) Depth (mg/kg)	Soil Sample WSCF#W070000307/ HEIS #B1MTR0 Discrete Sample Highest Field Radiological Reading 2.7-Meter (9-Foot) Depth Middle of Trench (mg/kg)	Soil Sample WSCF#W070000306/ HEIS#B1MTP8 Field Blank (mg/kg)	Soil Sample WSCF#W070000305/ HEIS#B1MTP7 Equipment Blank (mg/kg)
Antimony	6.0[b]	5[d]	DU<0.301	U<0.300	DU<0.302	DU<0.301	DU<0.302
Arsenic	6.5[c]	6.5	D2.22	0.996	D2.48	DU<0.402	DU<0.402
Barium	5,600	132	D50.8	41.0	D55.4	DU<0.201	DU<0.201
Cadmium	80	0.81[d]	D0.137	0.103	D0.372	DU<0.100	DU<0.100
Chromium (III)	80,000	18.5	D5.22	2.60	D27.07	DU<0.502	DU<0.502
Chromium (VI)	2.2	NA	U<0.100	U<0.100	0.230	U<0.100	U<0.100
Lead	353	10.2	D3.30	2.14	D15.3	DU<0.100	DU<0.100
Manganese	11,200	512	DN244	N157	DN227	CDN0.241	CDN0.267
Mercury	24	0.33	DU<0.0502	U<0.0500	DU<0.0504	DU<0.0502	DU<0.0502
Zinc	24,000	67.8	D30.6	25.7	D73.4	DU<0.803	DU<0.804
Polychlorinated Biphenyl	0.5	NA	U<0.010 to U<0.021	U<0.010 to U<0.021	0.033 Aroclor 1254	U<0.010 to U<0.020	U<0.010 to U<0.020

[a] In the shallow zone, cleanup must achieve the direct exposure remedial action objectives (RAO) and the groundwater/Columbia River RAO; therefore, the lowest value among the "protection from Direct Exposure," "Protective of Groundwater," and "Protective of the Columbia River" values is the applicable look-up value.
[b] The remedial action goal is below the practical quantitation limit (PQL). The value presented is the PQL.
[c] The remedial action goal is below background. The value presented is background.
[d] Hanford-specific background not available; therefore values were taken from *Natural Background Soil Metals Concentrations in Washington State*, Publication No. 94-115, Washington State Department of Ecology, Olympia, Washington (Ecology 1994).
[e] Total chromium minus chromium (VI) = chromium (III): 27.3 mg/kg – 0.230 mg/kg – 27.07 mg/kg for chromium (III).

C = The analyte was found in the associated blank.
D = Analyte was identified at a secondary dilution factor
N = Spike sample recovery is outside control limits.
NA = Not Available.
U = Analyzed for but not detected above limiting criteria.
WSCF = Waste Sampling and Characterization Facility
HEIS =Hanford Environmental Information System

Table E-3. Pre-Remediation Results for Deep Zone Test Pits for Radionuclide COCs (sampled March 14, 2007).

Contaminants of Concern	Look-Up Values Summary Remedial Action Goal – Deep Zone [>4.6 Meters (15 Feet)][a,b] (pCi/g)	Hanford Specific Background Activity (pCi/g)	Soil Sample WSCF#W070000301/ HEIS#B1MN63 Test Pit West End of Trench 4.6-Meter (15-Foot) Depth (pCi/g)	Soil Sample WSCF#W070000304/ HEIS#B1MTP6 Test Pit West End of Trench Duplicate 4.6-Meter (15-Foot) Depth (pCi/g)	Soil Sample WSCF#W070000303/ HEIS#B1MTP5 Test Pit East End of Trench 4.6-Meter (15-Foot) Depth (pCi/g)	Soil Sample WSCF#W070000306/ HEIS#B1MTP8 Field Blank (pCi/g)	Soil Sample WSCF#W070000305/ HEIS#B1MTP7 Equipment Blank (pCi/g)	Soil Sample WSCF#W070000308/ HEIS#B1MTP9 Trip Blank (pCi/g)
Americium-241	1,577,000	NA	0.0460	0.0270	0.0470	0.0530	0.0280	-----
Cesium-137	N/A	1.1	U<-0.00638	U<-0.00308	0.0605	U<-0.00213	U<-0.00177	-----
Cobalt-60	N/A	0.008	U<-0.00578	U<-0.00128	U<0.0104	U<-0.00182	U<0.000657	-----
Europium-152	N/A	NA	U<-0.000341	U<0.00829	U<0.0311	U<-0.00928	U<0.00213	-----
Europium-154	N/A	0.033	U<-0.00599	U<0.00119	U<0.0112	U<-0.00822	U<-0.00623	-----
Europium-155	N/A	0.054	U<0.0384	U<0.0171	U<0.0190	U<0.0136	U<0.0178	-----
Nickel-63	N/A	NA	U<-0.289	U<0.708	U<0.0531	U<-0.169	U<-0.413	-----
Plutonium-238	1,123	0.004	U<-0.0400	U<-0.0120	U<-0.00790	U<-0.00560	U<0.0270	-----
Plutonium-239/240	718,600	0.025	0.0220	U<0.00590	0.0330	U<0.0150	0.0130	-----
Strontium-90	N/A	0.18	0.390	U<-0.190	0.720	U<-0.120	0.360	-----
Technetium-99	15[c]	NA	U<-0.200	U<-0.200	U<-0.200	U<-0.200	U<-0.200	-----
Thorium-232[e]	N/A	1.3	D0.179	D0.220	D0.206	D0.0186	D0.0194	-----
Tritium (H-3)	35.5	NA	U<0.280	U<0.690	U<0.880	U<0.280	U<-0.370	U<0.460
Uranium-233/234	1.1[d]	1.1	0.150	0.150	0.180	0.0210	0.0300	-----
Uranium-235	1.0[c]	0.11	U<0.00670	0.0170	0.0160	0.0120	U<0.00610	-----
Uranium-238	1.1[d]	1.1	0.150	0.170	0.140	U<0.0110	0.0240	-----

[a] In the deep zone, cleanup must achieve the groundwater/Columbia River RAO; therefore, the lowest value between the "Protective of Groundwater" and the "Protective of the Columbia River" values is the applicable look-up value.
[b] Deep zone remedial action goals are not applicable for protection from direct exposure to radionuclides because a potentially exposed individual in a basement is protected from gamma radiation by 3 feet (0.9 meter) of soil and a concrete floor.
[c] The remedial action goal is below the practical quantitation limit (PQL). The value presented is the PQL.
[d] The remedial action goal is below background. The value presented is background.
[e] Thorium conversion:

Soil Samples	Test Results	Converted Test Results
W070000300/B1MN62	2.13 mg/kg	0.232 pCi/g
W070000301/B1MN63	1.64 mg/kg	0.179 pCi/g
W070000304/B1MTP6	2.02 mg/kg	0.220 pCi/g
W070000302/B1MTP4	1.54 mg/kg	0.168 pCi/g
W070000303/B1MTP5	1.89 mg/kg	0.206 pCi/g
W070000307/B1MTR0	2.42 mg/kg	0.264 pCi/g
W070000305/B1MTP7	0.178 mg/kg	0.0194 pCi/g
W070000306/B1MTP8	0.171 mg/kg	0.0186 pCi/g

1 mg/kg = 1 μg/g
Th-232 Specific Activity – 1.09E-07 Ci/g*
pCi/g = (Result μg/g)(SpA Ci/g)(1 g/10^6 μg)(10^{12} pCi/1 Ci)
**Handbook of Health Physics and Radiological Health*, Bernard Shleien, Lester A. Slaback, Jr., and Brian Kent Birky, 1998, Williams and Wilkins Co.

D = Analyte was identified at a secondary dilution factor
NA = Not Available.
N/A = Not Applicable.
U = Analyte was not detected above limiting criteria.
----- = No sampling and analysis completed.
WSCF = Waste Sampling and Characterization Facility
HEIS = Hanford Environmental Information System

Table E-4. Pre-Remediation Results for Deep Zone Test Pits for Nonradionuclide COCs (sampled March 14, 2007).

Contaminants of Concern	Look-Up Values Summary Remedial Action Goal – Deep Zone [>4.6 Meters (15 Feet)][a,b] (mg/kg)	Hanford Specific Background Activity (mg/kg)	Soil Sample WSCF#W070000301/ HEIS#B1MN63 Test Pit West End of Trench 4.6-Meter (15-Foot) Depth (mg/kg)	Soil Sample WSCF#W070000304/ HEIS#B1MTP6 Test Pit West End of Trench Duplicate 4.6-Meter (15-Foot) Depth (mg/kg)	Soil Sample WSCF#W070000303/ HEIS#B1MTP5 Test Pit East End of Trench 4.6-Meter (15-Foot) Depth (mg/kg)	Soil Sample WSCF#W070000306/ HEIS#B1MTP8 Field Blank (mg/kg)	Soil Sample WSCF#W070000305/ HEIS#B1MTP7 Equipment Blank (mg/kg)
Antimony	6.0[c]	5[e]	DU<0.303	DU<0.304	DU<0.302	DU<0.301	DU<0.302
Arsenic	6.5[d]	6.5	D0.908	D1.49	D1.32	DU<0.402	DU<0.402
Barium	N/A	132	D42.9	D61.9	D47.7	DU<0.201	DU<0.201
Cadmium	N/A	0.81[e]	D0.139	D0.112	D0.106	DU<0.100	DU<0.100
Chromium (III)	N/A	18.5	D2.27	D2.29	D2.42	DU<0.502	DU<0.502
Chromium (VI)	2.2	NA	U<0.100	U<0.100	U<0.100	U<0.100	U<0.100
Lead	N/A	10.2	D2.15	D2.73	D2.91	DU<0.100	DU<0.100
Manganese	N/A	512	DN173	DN205	DN244	CDN0.241	CDN0.267
Mercury	N/A	0.33	DU<0.0504	DU<0.0508	DU<0.0504	DU<0.0502	DU<0.0502
Zinc	N/A	67.8	D26.2	D29.6	D27.6	DU<0.803	DU<0.804
Polychlorinated Biphenyl	N/A	NA	U<0.010 to U<0.020	U<0.010 to U<0.021	U<0.010 to U<0.021	U<0.010 to U<0.020	U<0.010 to U<0.020

[a] In the deep zone, cleanup must achieve the groundwater/Columbia River RAO; therefore, the lowest value between the "Protective of Groundwater" and the "Protective of the Columbia River" values is the applicable look-up value.
[b] Deep zone remedial action goals are not applicable for protection from direct exposure to radionuclides because a potentially exposed individual in a basement is protected from gamma radiation by 3 feet (0.9 meter) of soil and a concrete floor.
[c] The remedial action goal is below the practical quantitation limit (PQL). The value presented is the PQL.
[d] The remedial action goal is below background. The value presented is background.
[e] Hanford-specific background not available; therefore values were taken from *Natural Background Soil Metals Concentrations in Washington State*, Publication No. 94-115, Washington State Department of Ecology, Olympia, Washington (Ecology 1994).

C = The analyte was found in the associated blank.
D = Analyte was identified at a secondary dilution factor
N = Spike sample recovery is outside control limits.
NA = Not Available.
N/A = Not Applicable.
U = Analyzed for but not detected above limiting criteria.
WSCF = Waste Sampling and Characterization Facility
HEIS = Hanford Environmental Information System

APPENDIX F

WASTE SITE SAMPLING PHOTOGRAPHS AND RESULTS AFTER REMEDIATION ACTIVITIES

Figure F-1. 200-CW-3 OU: Waste Site Gridded for Multi-Incremental Sample Collection(s).

Figure F-2. 200-CW-3 OU: Collection of One Parent Sample in Bottom of Trench.

NOTE: Field work was performed using approved work plans based on WIDS data and historical knowledge, with consideration of potential radiological and hazardous contaminant concerns. Field screening of potential contaminants confirmed work plan assumptions and ensured protection of personnel.

Figure F-3. 200-CW-3 OU: Subsampling of Parent Sample Prior to Laboratory Analysis of Entire Bottle.

NOTE: Field work was performed using approved work plans based on WIDS data and historical knowledge, with consideration of potential radiological and hazardous contaminant concerns. Field screening of potential contaminants confirmed work plan assumptions and ensured protection of personnel.

Table F-1. Post-Remediation Attainment of Nonradionuclide Soil Remedial Action Goals for the Trench Side-Walls (sampled June 26, 2007).

Contaminants of Concern	Look-Up Values Summary Remedial Action Goal – Shallow Zone [<4.6 Meters (15 Feet)][a] (mg/kg)	Hanford Specific Background Activity (mg/kg)	Maximum Result Compared to Hanford Specific Background	Soil Sample WSCF#W070000669/ HEIS#B1P0K4 MIS Sample (mg/kg)	Soil Sample WSCF#W070000670/ HEIS# B1P0K5 MIS Replicate (mg/kg)	Soil Sample WSCF#W070000671/ HEIS# B1P0K6 MIS Replicate (mg/kg)	Soil Sample WSCF#W070000675/ HEIS#B1P0L5 Field Blank (mg/kg)	Soil Sample WSCF#W070000674/ HEIS#B1P0L4 Equipment Blank (mg/kg)
Antimony	6.0[b]	5[d]	<BG	U<0.302	U<0.302	U<0.301	U<0.298	U<0.290
Arsenic	6.5[c]	6.5	<BG	1.94	2.64	2.10	U<0.397	U<0.386
Barium	5,600	132	<BG	58.8	72.3	55.2	U<0.199	U<0.193
Cadmium	80	0.81[d]	<BG	0.110	0.158	0.120	U<0.0993	U<0.0966
Chromium (III)	80,000	18.5	<BG	5.97	7.96	5.45	U<0.496	U<0.483
Chromium (VI)	2.2	NA	NA and not detected	JU<0.100	JU<0.100	JU<0.100	JU<0.100	JU<0.100
Lead	353	10.2	<BG	3.89	4.83	3.93	U<0.0993	U<0.0966
Manganese	11,200	512	<BG	265	316	242	0.162	0.201
Mercury	24	0.33	<BG	U<0.0503	U<0.0504	U<0.0502	U<0.0496	U<0.0483
Zinc	24,000	67.8	<BG	37.1	36.2	36.7	UJC0.963	U<0.773
Polychlorinated Biphenyl	0.5	NA	NA and not detected	U<0.005 to U<0.009	U<0.005 to U<0.010	U<0.005 to U<0.011	U<0.005 to U<0.010	U<0.005 to U<0.010

[a] In the shallow zone, cleanup must achieve the direct exposure remedial action objectives (RAO) and the groundwater/Columbia River RAO; therefore, the lowest value among the "protection from Direct Exposure," "Protective of Groundwater," and "Protective of the Columbia River" values is the applicable look-up value.
[b] The remedial action goal is below the practical quantitation limit (PQL). The value presented is the PQL.
[c] The remedial action goal is below background. The value presented is background.
[d] Hanford-specific background not available; therefore values were taken from *Natural Background Soil Metals Concentrations in Washington State*, Publication No. 94-115, Washington State Department of Ecology, Olympia, Washington (Ecology 1994).

BG = Background
C = The analyte was found in the associated blank.
J = The associated value is estimated due to a quality control deficiency identified during validation.
NA = Not Available
U = Analyte was analyzed for and not detected in the sample.
WSCF = Waste Sampling and Characterization Facility
HEIS = Hanford Environmental Information System

Table F-2. Post-Remediation Attainment of Radionuclide Soil Remedial Action Goals for the Trench Side-Walls (sampled June 26, 2007).

Contaminants of Concern	Look-Up Values Summary Remedial Action Goal – Shallow Zone [<4.6 meters (15 feet)][a] (pCi/g)	Hanford Specific Background Activity (pCi/g)	Maximum Result Compared to Hanford Specific Background (BG)	Soil Sample WSCF#W070000669/ HEIS#B1P0K4 MIS Sample ((pCi/g)	Soil Sample WSCF#W070000670/ HEIS# B1P0K5 MIS Replicate (pCi/g)	Soil Sample WSCF#W070000671/ HEIS# B1P0K6 MIS Replicate (pCi/g)	Soil Sample WSCF#W070000672/ HEIS#B1P0K7 Discrete Sample (pCi/g)	Soil Sample WSCF#W070000673/ HEIS#B1P0K8 Discrete Sample (pCi/g)	Soil Sample WSCF#W070000675/ HEIS#B1P0L5 Field Blank (pCi/g)	Soil Sample WSCF#W070000674/ HEIS#B1P0L4 Equipment Blank (pCi/g)	Soil Sample WSCF#W070000676/ HEIS#B1P0L6 Trip Blank (pCi/g)
Americium-241	31.1	NA	NA	U<0.0210	0.0500	0.0340	-----	-----	0.0530	0.0170	-----
Cesium-137	6.2	1.1	<BG	0.0193	0.0454	0.0234	-----	-----	U<-0.00155	U<0.000917	-----
Cobalt-60	1.4	0.008	<BG	U<0.000377	U<-0.0000182	U<-0.00159	-----	-----	U<-0.00000796	U<-0.000409	-----
Europium-152	3.3	NA	NA	0.0539	0.106	0.0724	-----	-----	U<0.00632	U<0.00459	-----
Europium-154	3.0	0.033	<BG	U<-0.00508	U<-0.0317	U<0.0112	-----	-----	U<-0.00194	U<0.00281	-----
Europium-155	125	0.054	<BG	U<0.0348	U<0.0263	U<-0.0180	-----	-----	U<-0.00420	U<0.000617	-----
Nickel-63	4,026	NA	NA	U<0.257	U<0.855	1.38	-----	-----	U<0.155	U<-0.0684	-----
Plutonium-238	37.4	0.004	<BG	U<-0.00650	U<0.00370	U<-0.00950	-----	-----	U<0.00190	U<0.00350	-----
Plutonium-239/240	33.9	0.025	>BG	0.0290	0.220	0.0400	-----	-----	U<0.00370	U<-0.00180	-----
Strontium-90	4.5	0.18	<BG	U<-0.450	U<-0.360	U<-0.360	-----	-----	U<-0.260	U<-0.420	-----
Technetium-99	15[b]	NA	NA and not detected	U<-0.180	U<-0.190	U<-0.240	-----	-----	U<-0.250	U<-0.130	-----
Thorium-232[d]	1.3	1.3	<BG	0.298	0.299	0.267	-----	-----	0.017	0.021	-----
Tritium (H-3)	35.5	NA	NA and not detected	-----	-----	-----	U<0.130	U<0.160	-----	-----	U<0.230
Uranium-233/234	1.1[c]	1.1	<BG	0.150	0.170	0.230	-----	-----	0.0570	0.0690	-----
Uranium-235	1.0[b]	0.11	<BG	0.0150	0.0120	U<0.0100	-----	-----	0.0150	0.0190	-----
Uranium-238	1.1[c]	1.1	<BG	0.210	0.200	0.150	-----	-----	J0.0340	0.0370	-----

[a] In the shallow zone, cleanup must achieve the direct exposure remedial action objectives (RAO) and the groundwater/Columbia River RAO; therefore, the lowest value among the "protection from Direct Exposure," "Protective of Groundwater," and "Protective of the Columbia River" values is the applicable look-up value.
[b] The remedial action goal is below the practical quantitation limit (PQL). The value presented is the PQL.
[c] The remedial action goal is below background. The value presented is background.
[d] Thorium-232 pCi/g values were converted from the Thorium metal mg/kg values reported by the laboratory.

Soil Samples	Test Results	Converted Test Results
W070000669/B1P0K4	2.73 mg/kg	0.298 pCi.g
W070000670/B1P0K5	2.74 mg/kg	0.299 pCi/g
W070000671/B1P0K6	2.45 mg/kg	0.267 pCi/g
W070000677/B1P0K9	2.43 mg/kg	0.265 pCi/g
W070000678/B1P0L0	2.13 mg/kg	0.232 pCi/g
W070000679/B1P0L1	2.38 mg/kg	0.259 pCi/g
W070000674/B1P0L4	0.195 mg/kg	0.021 pCi/g
W070000675/B1P0L5	0.158 mg/kg	0.017 pCi/g

1 mg/kg = 1 μg/g
Th-232 Specific Activity – 1.09E-07 Ci/g*
pCi/g = (Result μg/g)(SpA Ci/g)(1 g/10^6 μg)(10^{12} pCi/1 Ci)
**Handbook of Health Physics and Radiological Health*, Bernard Shleien, Lester A. Slaback, Jr., and Brian Kent Birky, 1998, Williams and Wilkins Co.

----- = No data.
BG = Background.
J = The associated value is estimated due to a quality control deficiency identified during validation.
NA = Not Available.
U = Analyte was analyzed for and not detected in the sample.
WSCF = Waste Sampling and Characterization Facility
HEIS = Hanford Environmental Information System

Table F-3. Post-Remediation Attainment of Radionuclide Soil Remedial Action Goals for the Trench Bottom (sampled June 26, 2007).

Contaminants of Concern	Look-Up Values Summary Remedial Action Goal – Deep Zone [>4.6 meters (15 feet)][a,b] (pCi/g)	Hanford Specific Background Activity (pCi/g)	Maximum Result Compared to Hanford Specific Background	Soil Sample WSCF#W070000677/ HEIS#B1P0K9 MIS Sample (pCi/g)	Soil Sample WSCF#W070000678/ HEIS#B1P0L0 MIS Replicate (pCi/g)	Soil Sample WSCF#W070000679/ HEIS#B1P0L1 MIS Replicate (pCi/g)	Soil Sample WSCF#W070000680/ HEIS#B1P0L2 Discrete Sample (pCi/g)	Soil Sample WSCF#W070000681/ HEIS#B1P0L3 Discrete Sample (pCi/g)	Soil Sample WSCF#W070000675/ HEIS#B1P0L5 Field Blank (pCi/g)	Soil Sample WSCF#W070000674/ HEIS#B1P0L4 Equipment Blank (pCi/g)	Soil Sample WSCF#W070000676/ HEIS#B1P0L6 Trip Blank (pCi/g)
Americium-241	1,577,000	NA	NA	0.0500	0.0340	0.0430	-----	-----	0.0530	0.0170	-----
Cesium-137	N/A	1.1	<BG	0.0137	0.0850	0.0416	-----	-----	U<-0.00155	U<0.000917	-----
Cobalt-60	N/A	0.008	>BG	0.0115	U<0.000240	U<-0.00382	-----	-----	U<-0.00000796	U<-0.000409	-----
Europium-152	N/A	NA	NA	U<0.0264	0.115	0.0701	-----	-----	U<0.00632	U<0.00459	-----
Europium-154	N/A	0.033	<BG	U<-0.0109	U<-0.0317	U<0.000476	-----	-----	U<-0.00194	U<0.00281	-----
Europium-155	N/A	0.054	<BG	U<0.0194	U<0.0352	U<0.00443	-----	-----	U<-0.00420	U<0.000617	-----
Nickel-63	N/A	NA	NA and not detected	U<0.823	U<0.805	U<0.287	-----	-----	U<0.155	U<-0.0684	-----
Plutonium-238	1,123	0.004	<BG	U<-0.00260	U<-0.00180	U<0.00180	-----	-----	U<0.00190	U<0.00350	-----
Plutonium-239/240	718,600	0.025	>BG	U<0.00770	J0.0260	0.0390	-----	-----	U<0.00370	U<-0.00180	-----
Strontium-90	N/A	0.18	<BG	U<-0.190	U<-0.470	U<-0.150	-----	-----	U<-0.260	U<-0.420	-----
Technetium-99	15[c]	NA	NA and not detected	U<-0.0180	U<-0.220	U<-0.240	-----	-----	U<-0.250	U<-0.130	-----
Thorium-232[e]	N/A	1.3	<BG	0.265	0.232	0.259	-----	-----	0.017	0.021	-----
Tritium (H-3)	35.5	NA	NA and not detected	-----	-----	-----	U<0.140	U<0.0780	-----	-----	U<0.230
Uranium-233/234	1.1[d]	1.1	<BG	0.170	0.190	0.160	-----	-----	0.0570	0.0690	-----
Uranium-235	1.0[c]	0.11	<BG	U<0.0160	U<0.0120	0.00960	-----	-----	0.0150	0.0190	-----
Uranium-238	1.1[d]	1.1	<BG	0.130	0.200	0.140	-----	-----	J0.0340	0.0370	-----

[a] In the deep zone, cleanup must achieve the groundwater/Columbia River RAO; therefore, the lowest value between the "Protective of Groundwater" and the "Protective of the Columbia River" values is the applicable look-up value.
[b] Deep zone remedial action goals are not applicable for protection from direct exposure to radionuclides because a potentially exposed individual in a basement is protected from gamma radiation by 3 feet (0.9 meter) of soil and a concrete floor.
[c] The remedial action goal is below the practical quantitation limit (PQL). The value presented is the PQL.
[d] The remedial action goal is below background. The value presented is background.
[e] Thorium-232 pCi/g values were converted from the Thorium metal mg/kg values reported by the laboratory.

Soil Samples	Test Results	Converted Test Results
W070000669/B1P0K4	2.73 mg/kg	0.298 pCi.g
W070000670/B1P0K5	2.74 mg/kg	0.299 pCi/g
W070000671/B1P0K6	2.45 mg/kg	0.267 pCi/g
W070000677/B1P0K9	2.43 mg/kg	0.265 pCi/g
W070000678/B1P0L0	2.13 mg/kg	0.232 pCi/g
W070000679/B1P0L1	2.38 mg/kg	0.259 pCi/g
W070000674/B1P0L4	0.195 mg/kg	0.021 pCi/g
W070000675/B1P0L5	0.158 mg/kg	0.017 pCi/g

1 mg/kg = 1 μg/g
Th-232 Specific Activity – 1.09E-07 Ci/g*
pCi/g = (Result μg/g)(SpA Ci/g)(1 g/10^6 μg)(10^{12} pCi/1 Ci)
**Handbook of Health Physics and Radiological Health*, Bernard Shleien, Lester A. Slaback, Jr., and Brian Kent Birky, 1998, Williams and Wilkins Co.

----- = No data.
BG = Background.
J = The associated value is estimated due to a quality control deficiency identified during validation.
NA = Not Available.
N/A = Not Applicable.
U = Analyte was analyzed for and not detected in the sample.
WSCF = Waste Sampling and Characterization Facility
HEIS = Hanford Environmental Information System

Table F-4. Post-Remediation Attainment of Nonradionuclide Soil Remedial Action Goals for the Trench Bottom (sampled June 26, 2007).

Contaminants of Concern	Look-Up Values Summary Remedial Action Goal – Deep Zone [>4.6 meters (15 feet)][a,b] (mg/kg)	Hanford Specific Background Activity (mg/kg)	Maximum Result Compared to Hanford Specific Background	Soil Sample WSCF#W070000677/ HEIS#B1P0K9 MIS Sample (mg/kg)	Soil Sample WSCF#W070000678/ HEIS#B1P0L0 MIS Replicate (mg/kg)	Soil Sample WSCF#W070000679/ HEIS#B1P0L1 MIS Replicate (mg/kg)	Soil Sample WSCF#W070000675/ HEIS#B1P0L5 Field Blank (mg/kg)	Soil Sample WSCF#W070000674/ HEIS#B1P0L4 Equipment Blank (mg/kg)
Antimony	6.0[c]	5[e]	<BG	U<0.303	U<0.303	U<0.297	U<0.298	U<0.290
Arsenic	6.5[d]	6.5	<BG	1.85	1.77	2.17	U<0.397	U<0.386
Barium	N/A	132	<BG	56.4	63.7	59.0	U<0.199	U<0.193
Cadmium	N/A	0.81e	<BG	0.104	0.105	0.126	U<0.0993	U<0.0966
Chromium (III)	N/A	18.5	<BG	3.59	3.82	5.80	U<0.496	U<0.483
Chromium (VI)	2.2	NA	NA and not detected	JU<0.100	JU<0.100	JU<0.100	JU<0.100	JU<0.100
Lead	N/A	10.2	<BG	3.55	3.29	3.86	U<0.0993	U<0.0966
Manganese	N/A	512	<BG	293	294	309	0.162	0.201
Mercury	N/A	0.33	<BG	U<0.0506	U<0.0504	U<0.0495	U<0.0496	U<0.0483
Zinc	N/A	67.8	<BG	36.2	33.8	37.6	UJC0.963	U<0.773
Polychlorinated Biphenyl	N/A	NA	NA and not detected	U<0.005 to U<0.010	U<0.005 to U<0.009	U<0.005 to U<0.010	U<0.005 to U<0.010	U<0.005 to U<0.010

[a] In the deep zone, cleanup must achieve the groundwater/Columbia River RAO; therefore, the lowest value between the "Protective of Groundwater" and the "Protective of the Columbia River" values is the applicable look-up value.
[b] Deep zone remedial action goals are not applicable for protection from direct exposure to radionuclides because a potentially exposed individual in a basement is protected from gamma radiation by 3 feet (0.9 meter) of soil and a concrete floor.
[c] The remedial action goal is below the practical quantitation limit (PQL). The value presented is the PQL.
[d] The remedial action goal is below background. The value presented is background.
[e] Hanford-specific background not available; therefore values were taken from *Natural Background Soil Metals Concentrations in Washington State*, Publication No. 94-115, Washington State Department of Ecology, Olympia, Washington (Ecology 1994).

---- = No data.
BG = Background.
C = The analyte was found in the associated blank.
J = The associated value is estimated due to a quality control deficiency identified during validation.
NA = Not Available.
N/A = Not Applicable.
U = Analyte was analyzed for and not detected in the sample.
WSCF = Waste Sampling and Characterization Facility
HEIS = Hanford Environmental Information System