Appendix C

Map Plates

Contents

Plate C-1. **200-WA-1/200-BC-1 Remedial Investigation Work Plan Waste Sites**

Plate C-2. **200-WA-1/200-BC-1 Waste Sites Where Cs-137 Concentrations Have Been Detected in Groundwater**

Plate C-3. **200-WA-1/200-BC-1 Waste Sites Where Sr-90 Concentrations Have Been Detected in Groundwater**

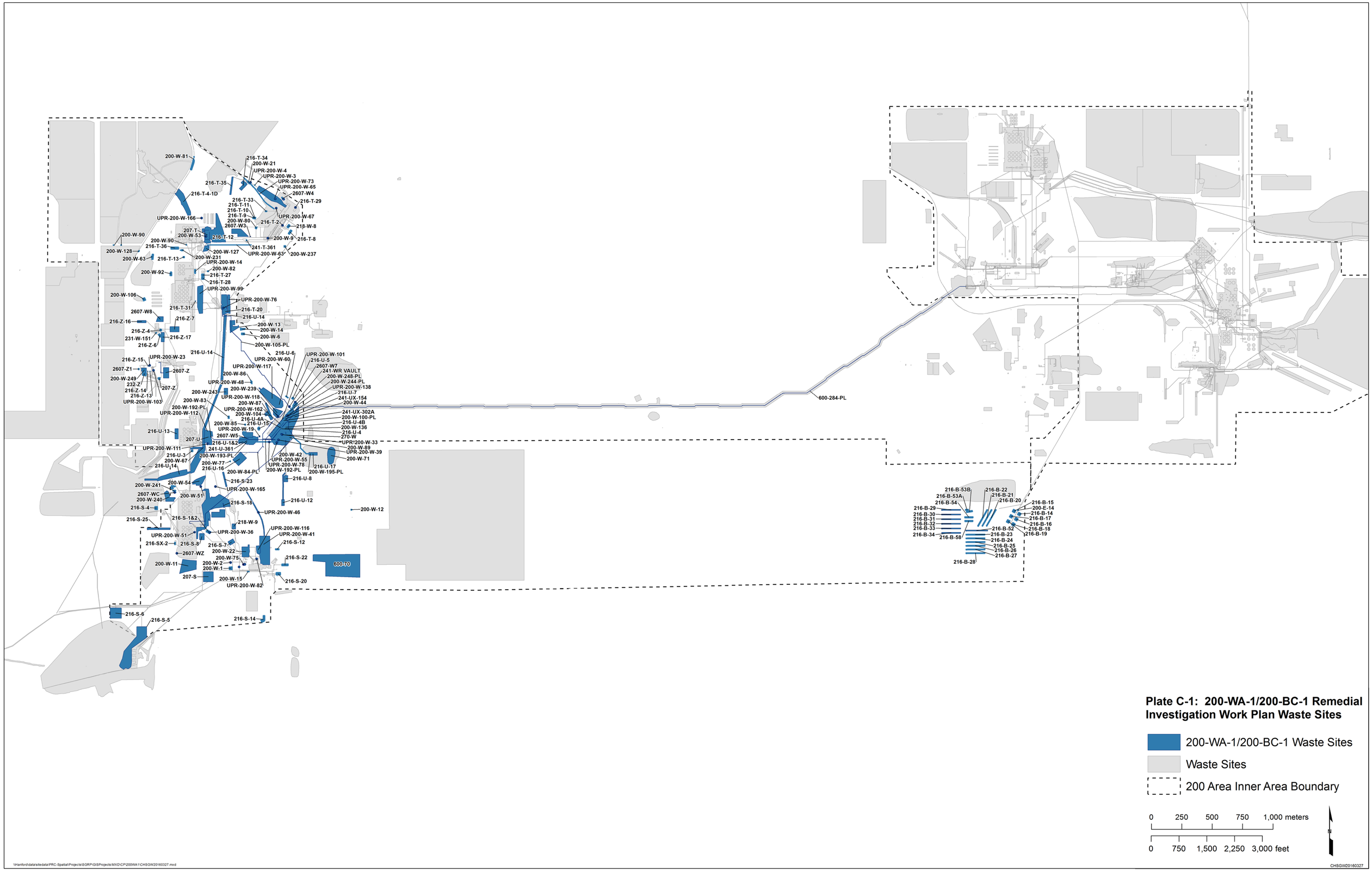

Plate C-1: 200-WA-1/200-BC-1 Remedial Investigation Work Plan Waste Sites

200-WA-1/200-BC-1 Waste Sites

Waste Sites

200 Area Inner Area Boundary

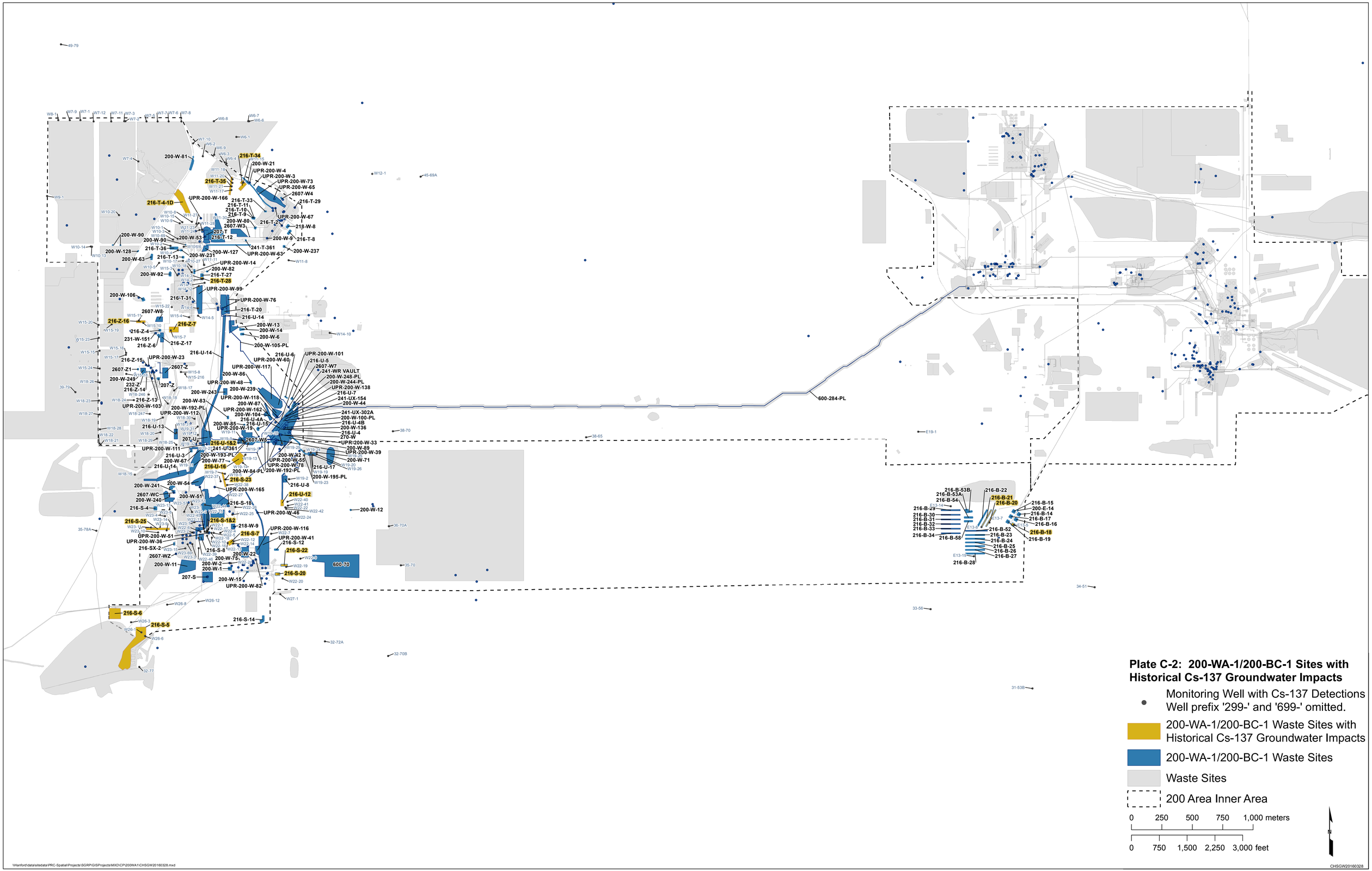
Plate C-2: 200-WA-1/200-BC-1 Sites with Historical Cs-137 Groundwater Impacts
Monitoring Well with Cs-137 Detections
Well prefix '299-' and '699-' omitted.
200-WA-1/200-BC-1 Waste Sites with Historical Cs-137 Groundwater Impacts
200-WA-1/200-BC-1 Waste Sites
Waste Sites
200 Area Inner Area
0 250 500 750 1,000 meters
0 750 1,500 2,250 3,000 feet
N
600-284-PL
600-70
216-T-34
216-T-35
216-T-4-1D
216-Z-16
216-Z-7
216-S-25
216-S-6
216-S-5
216-B-21
216-B-20
216-B-18
\\Hanford\data\sitedata\PRC-Spatial\Projects\SGRP\GISProjects\MXD\CP200WA1\CHSGW20160328.mxd
CHSGW20160328

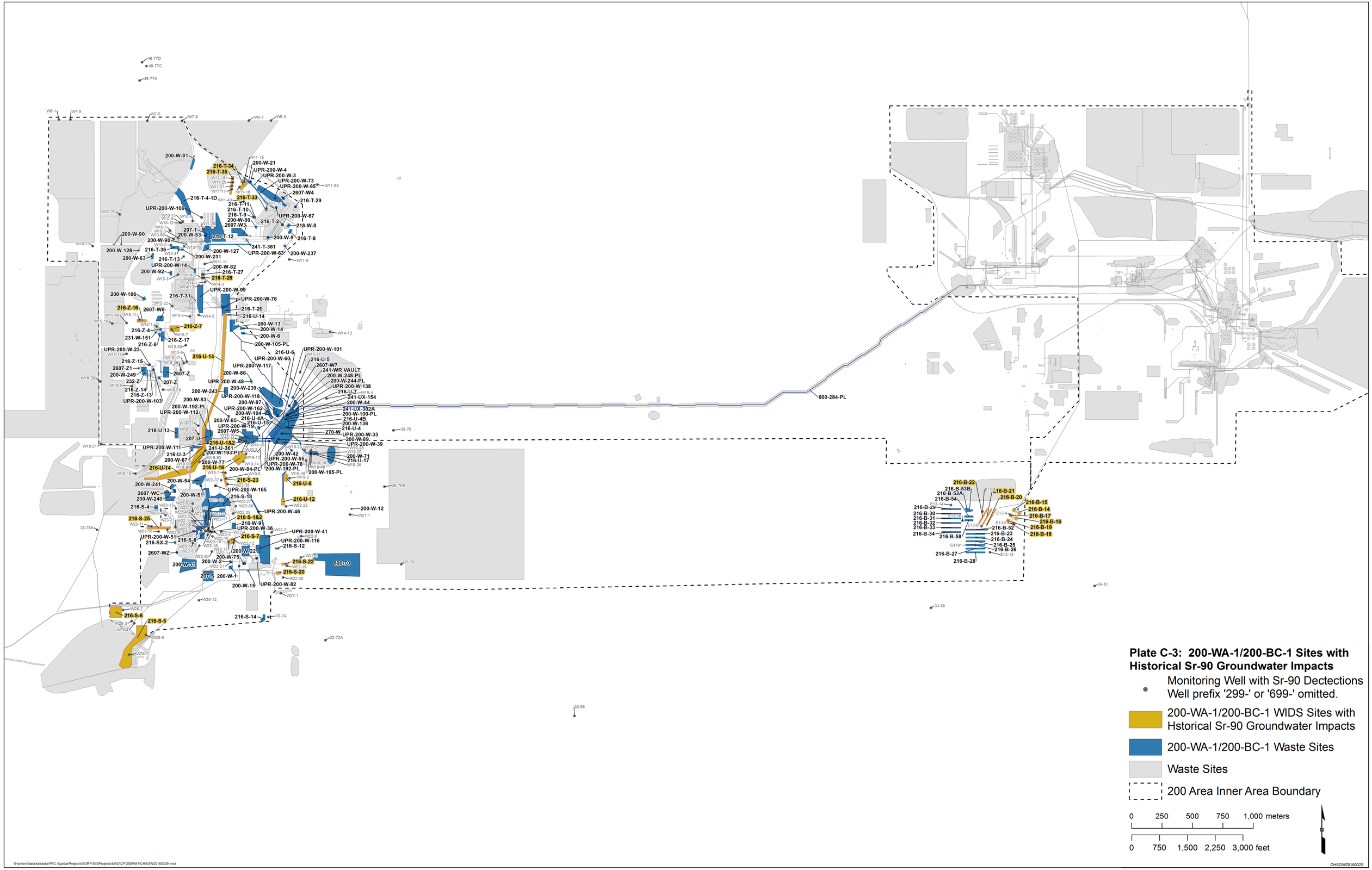

Plate C-3: 200-WA-1/200-BC-1 Sites with Historical Sr-90 Groundwater Impacts
Monitoring Well with Sr-90 Dectections Well prefix '299-' or '699-' omitted.
200-WA-1/200-BC-1 WIDS Sites with Hstorical Sr-90 Groundwater Impacts
200-WA-1/200-BC-1 Waste Sites
Waste Sites
200 Area Inner Area Boundary
0 250 500 750 1,000 meters
0 750 1,500 2,250 3,000 feet
N
600-284-PL
600-70
CHSGW20160329