START

INFORMATION RELEASE REQUEST

0019976

References: WHC-CM-3-4

Complete for all Types of Release

Purpose

- ☐ Speech or Presentation
  - ☐ Full Paper
  - ☐ Summary
  - ☐ Abstract
  - ☐ Visual Aid
  - (Check only one suffix)
- ☐ Speakers Bureau
- ☐ Poster Session
- ☐ Videotape
- ☐ Reference
- ☐ Technical Report
- ☐ Thesis or Dissertation
- ☐ Manual
- ☐ Brochure/Flier
- ☐ Software/Database
- ☐ Controlled Document
- ☒ Other ECOLOGY

New ID Number

Existing ID Number (include revision, volume, etc.) MJH M3904 SHEETS 1 AND 82 OF 54

If previously cleared, list ID number.

Date Release Required 2-28-92

Title: 300 AREA OUTSIDE LINES

Unclassified Category UC-

Impact Level

Complete for Speech or Presentation

Title of Journal: N/A

Group or Society Sponsoring

Date(s) of Conference or Meeting

City/State

Will proceedings be published? ☐ Yes ☐ No

Will material be handed out? ☐ Yes ☐ No

Title of Conference or Meeting

CHECKLIST FOR SIGNATORIES

Review Required per WHC-CM-3-4	Yes	No	Reviewer Name (printed)	Signature	Date
Classification/Unclassified Controlled Nuclear Information	MJH ☒	☒			
Patent - General Counsel	☒	☐	SW Bergher	SW Bergher	3/6/92 2/27/92
Legal - General Counsel	☒	☐	SW Bergher	SW Bergher	3/6/92 2/27/92
Applied Technology/Export Controlled Information or International Program	☐	☒			
WHC Program	☒	☐	[signature]	[signature]	3-9-92
Communications	☐	☒			
DOE-RL Program	☒	☐	William A White	William A White	3/9/92
Publications Services	☐	☒			
Other Program	☐	☒			
References Available to Intended Audience	☐	☒			
Transmit to DOE-HQ/Office of Scientific and Technical Information	☐	☒			

Information conforms to all applicable requirements. The above information is certified to be correct.

Author/Requestor (Printed/Signature): M. J. Hall, Mike J. Hall — Date: 2/24/92

Responsible Manager (Printed/Signature): B.G. Erlandson — Date:

Intended Audience: ☐ Internal ☐ Sponsor ☒ External

INFORMATION RELEASE ADMINISTRATION APPROVAL STAMP

Stamp is required before release. Release is contingent upon resolution of mandatory comments.

APPROVED FOR RELEASE — OFFICIAL DOCUMENT — ds — Date 3/10/92

Date Received 3/10/92 mb

BD-7600-062 (04/90) Part

9513388.0976

ID Number

Lead Author	Phone	MSIN	Other Author(s) or Requestor
M.J. Hall	6-3664	B2-19	

Project or Program	Lead Org Code	Sponsor Agency (DOE, DOT, NRC, USGS, etc.)
	81140	DOE

Editor	Phone	MSIN	DOE/HQ Program (DP, EH, EM, NE, etc.)
N/A			EM

Mandatory Comments*	Reviewer Name & Signature	Date	Resolution	Date

*Only mandatory comments are to be documented. All other comments should be made on a copy of the information submitted for review and returned to the author.

Legends/Notices/Markings

	Affix Yes	Affix No	Remove Yes	Remove No
Applied Technology	☐	☐	☐	☐
Business-Sensitive Information	☐	☐	☐	☐
Computer Software Notice	☐	☐	☐	☐
Copyright License Notice	☐	☐	☐	☐
Export Controlled Information	☐	☐	☐	☐
Legal Disclaimer	☐	☒	☐	☐
Limited Disclosure	☐	☐	☐	☐
Patent Status	☐	☐	☐	☐
Predecisional Information	☐	☐	☐	☐

	Affix Yes	Affix No	Remove Yes	Remove No
Programmatic Notice	☐	☐	☐	☐
Proprietary Information	☐	☐	☐	☐
Purpose and Use	☐	☐	☐	☐
Thesis/Dissertation	☐	☐	☐	☐
Trademark Disclaimer	☐	☐	☐	☐
Unclassified Controlled Nuclear Information/Official Use Only	☐	☐	☐	☐

N/A

Responsible Manager (Printed/Signature)

3D-7600-062 (04/90)
Part 3

9513388.0977

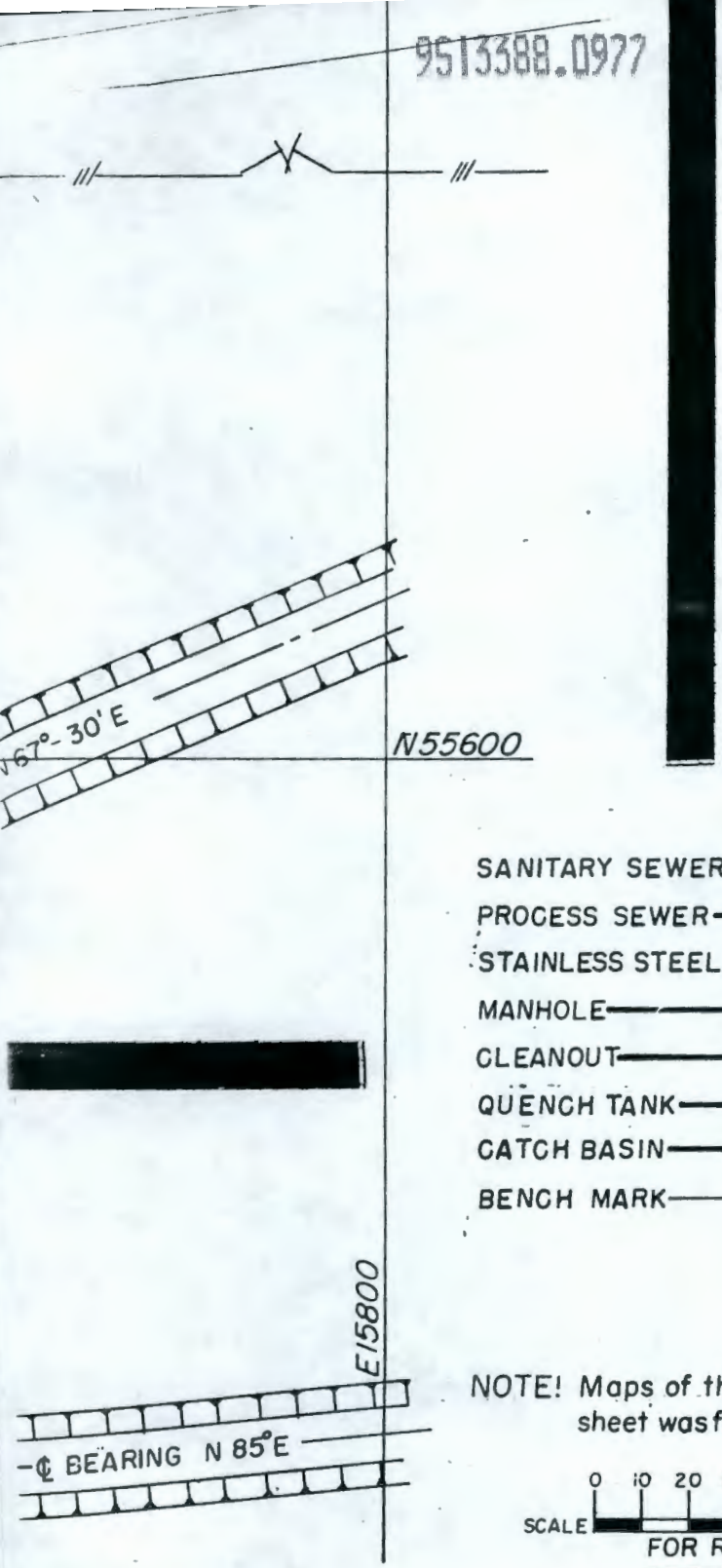

LEGEND

SANITARY SEWER
PROCESS SEWER
STAINLESS STEEL SEWER
MANHOLE
CLEANOUT — C.O.
QUENCH TANK — Q.T.
CATCH BASIN — C.B.
BENCH MARK

NOTE! Maps of this number supersede H Map 2896. This sheet was formerly H-3-973, Sheet I.

SCALE 0 10 20 30 40 50 60 70 80 90 100 FEET
FOR REDUCED SIZE PRINTS

	DATE	APPD.	DATE
	10-18-67	W.A.B. (P)	4/28/50
		J. M. M. (AEC)	4/28/50
	11/25/49	ENGR. V.W.W.	5/3/50
G		INDEX NO. 0105	
CLASSIFIED BY J.C. Williamson DATE 10-6-67		CLASSIFICATION NONE	LAST REV. 15

U. S. ATOMIC ENERGY COMMISSION
RICHLAND OPERATIONS OFFICE
Hanford Engineering Development Laboratory
Westinghouse Hanford Company

300 AREA
OUTSIDE LINES
SEWERS
SECTION I

DWG. NO. M-3904 | SHEET NO. 1 | SHEETS 54

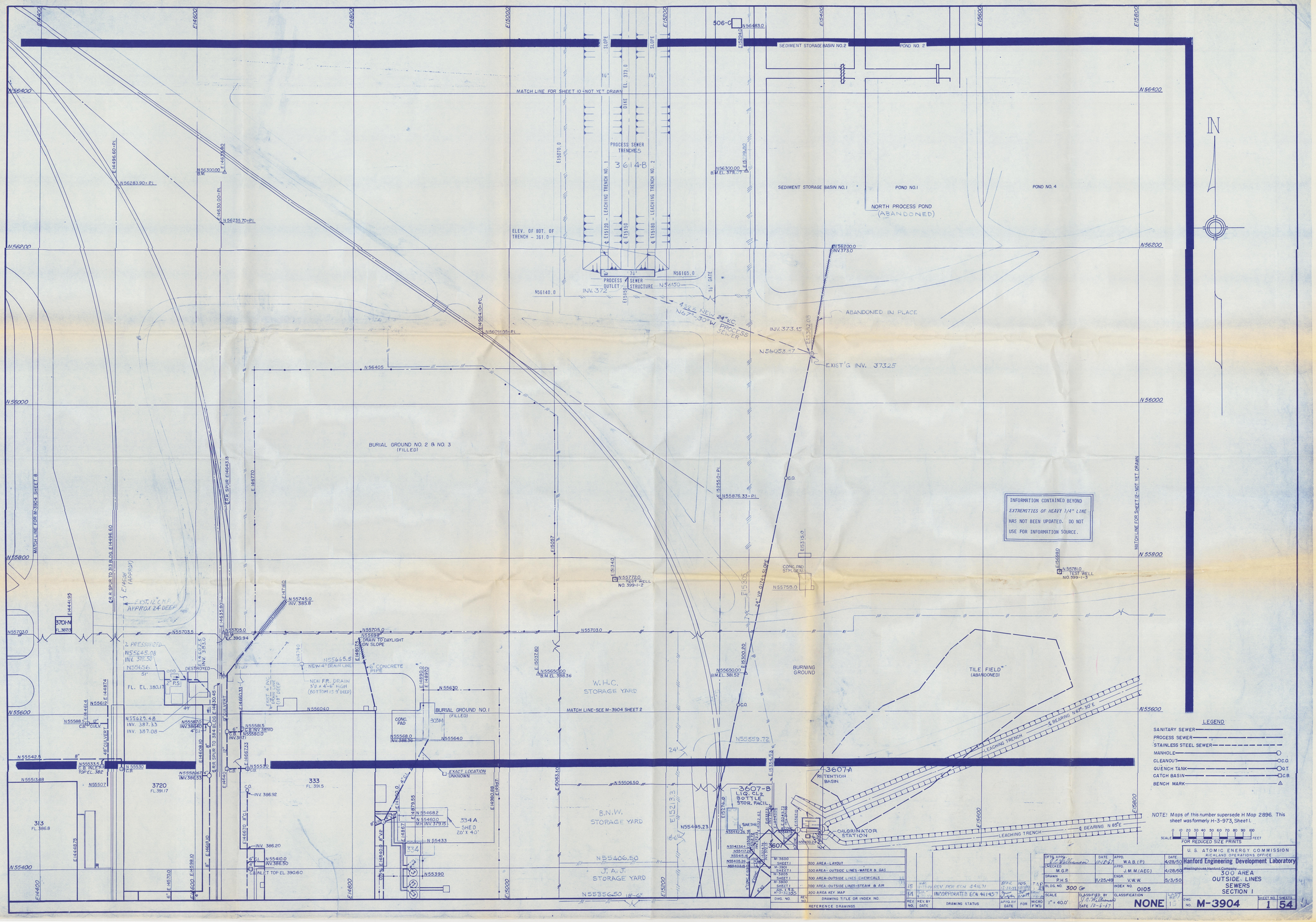

DWG. NO.	REV. NO.	DRAWING TITLE OR INDEX NO.
M-3600 SHEET 1		300 AREA - LAYOUT
M-3901 SHEET 1		300 AREA - OUTSIDE LINES - WATER & GAS
M-3805 SHEET 1		300 AREA - OUTSIDE LINES - CHEMICALS
M-3800 SHEET 1		300 AREA - OUTSIDE LINES - STEAM & AIR
SH. 1 & 2 H-3-32355		300 AREA KEY MAP

REFERENCE DRAWINGS

REV. NO.	REV. BY DATE	DRAWING STATUS	APPD. BY DATE	FOR	MICRO F'M'D
15	H.C. 11-7-49	REV. PER ECN 441671	BFAR 12-22-53	RDS 11/17/49	T.A.D. 12-22-53
14	H.C. 4-30-49	INCORPORATED ECN 441457			

DFTG. APPD. J.C. Williamson	DATE 10-18-67	APPD. W.A.B. (P)	DATE 4/28/50
CHECKED M.G.P.		APPD. J.M.M. (AEC)	4/28/50
DRAWN P.H.S.	11/25/49	ENGR. V.W.W.	5/3/50
BLDG. NO. 300 G		INDEX NO. 0105	
SCALE 1" = 40.0'	CLASSIFIED BY J.C. Williamson DATE 10-6-67	CLASSIFICATION NONE	LAST REV. 15

U. S. ATOMIC ENERGY COMMISSION
RICHLAND OPERATIONS OFFICE
Hanford Engineering Development Laboratory
Westinghouse Hanford Company

300 AREA
OUTSIDE LINES
SEWERS
SECTION 1

DWG. NO. M-3904 | SHEET NO. 1 | SHEETS 54

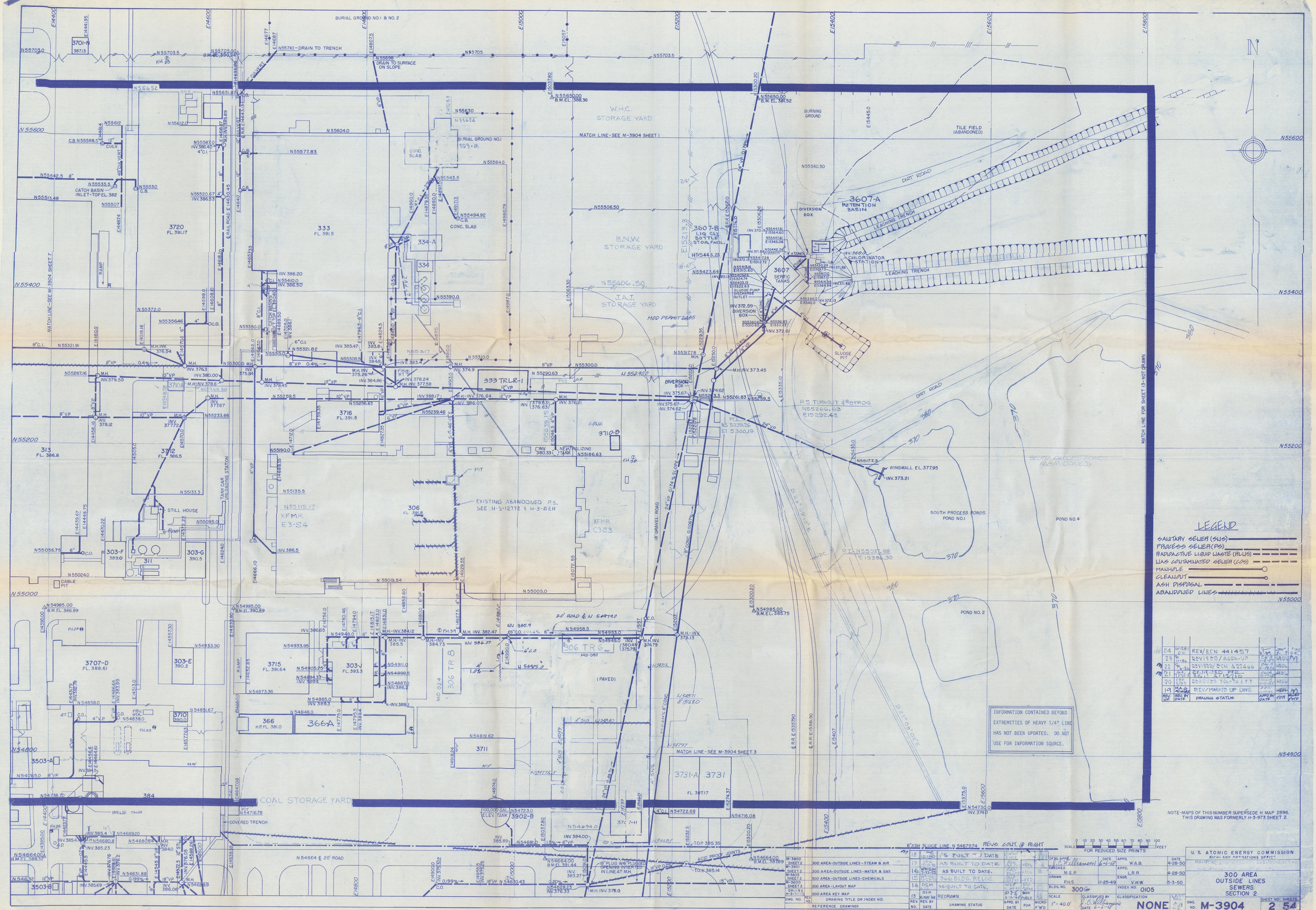
BURIAL GROUND NO.1 & NO.2
W.H.C. STORAGE YARD
B.N.W. STORAGE YARD
J.A.J. STORAGE YARD
BURNING GROUND
TILE FIELD (ABANDONED)
3607-A RETENTION BASIN
3607-B LIQ CL2 BOTTLE STOR. FACIL.
3607 SEPTIC TANKS
CHLORINATOR STATION
LEACHING TRENCH
DIVERSION BOX
SLUDGE PIT
DIRT ROAD
MATCH LINE-SEE M-3904 SHEET 1
MATCH LINE-SEE M-3904 SHEET 7
MATCH LINE-SEE M-3904 SHEET 3
MATCH LINE FOR SHEET 13-NOT DRAWN
3720 FL. 391.17
333 FL. 391.5
334-A
334
333 TRLR-1
3716 FL. 391.5
313 FL. 386.8
3712 FL. 386.5
STILL HOUSE
TANK CAR UNLOADING STATION
303-F 389.0
303-G 390.5
311
XFMR E3-S4
XFMR C3-S3
306 FL. 391.8
EXISTING ABANDONED P.S. SEE H-3-12772 & H-3-8211
NEUTRALIZING TANK
3710-B
3707-D FL. 388.61
303-E 390.2
303-J FL. 393.3
3715 FL. 391.64
306 TR 8
306 TR 6
3710 390.0
366 H.P.EL. 381.0
366A
3711
3731-A 3731 FL. 387.17
3503-A
3503-B
384
COAL STORAGE YARD
BRINE TANK
COVERED TRENCH
100,000 GAL. ELEV. TANK 3902-B
3707-H
N 54664 & 20' ROAD
20' ROAD & W 54790
(PAVED)
P.S. TURNOUT #8 FROG N5526.63 E15292.42
WINGWALL EL. 37.795
INV. 373.21
SOUTH PROCESS PONDS (ABANDONED)
POND NO.1
POND NO.2
POND NO.4
P.I. N5503788 E15381.30
8" ASH SLUICE LINE N 5467974
REVS. CONT. @ RIGHT
INFORMATION CONTAINED BEYOND EXTREMITIES OF HEAVY 1/4" LINE HAS NOT BEEN UPDATED. DO NOT USE FOR INFORMATION SOURCE.
NOTE-MAPS OF THIS NUMBER SUPERSEDE H MAP 2896. THIS DRAWING WAS FORMERLY H-3-973 SHEET 2.
SCALE 0 10 20 30 40 50 60 70 80 90 100 FEET FOR REDUCED SIZE PRINTS
LEGEND
SANITARY SEWER (SWS)
PROCESS SEWER (PS)
RADIOACTIVE LIQUID WASTE (RLLWS)
WASTE CONTAMINATED SEWER (CCS)
MANHOLE
CLEANOUT
ASH DISPOSAL
ABANDONED LINES
REV/ECN 441457
REVISED/MARK-UP
REVISED/ECN A22466
REVISED/ECN A-15-116
REVISED 306-TR 17
REV/MARKED UP DWG
DRAWING STATUS
AS BUILT TO DATE
AS BUILT TO DATE.
306 BLDG. RELOC.
AS-BUILT TO DATE.
REDRAWN
300 AREA-OUTSIDE LINES-STEAM & AIR
300 AREA-OUTSIDE LINES-WATER & GAS
300 AREA-OUTSIDE LINES-CHEMICALS
300 AREA-LAYOUT MAP
300 AREA KEY MAP
DRAWING TITLE OR INDEX NO.
REFERENCE DRAWINGS
U. S. ATOMIC ENERGY COMMISSION
RICHLAND OPERATIONS OFFICE
300 AREA OUTSIDE LINES SEWERS SECTION 2
W.A.B. 4-28-50
L.R.R. 4-28-50
V.W.W. 5-3-50
INDEX NO. 0105
BLDG. NO. 300
SCALE 1" = 40.0'
CLASSIFICATION NONE
DWG. NO. M-3904
SHEET NO. 2
SHEETS 54