REFERENCE COPY
NOT FOR CIRCULATION
APR 28 1976
RECEIVED - ARHCO
DOCUMENT CONTROL
354 Federal, Richland

0009073

ARH-LD-137
Informal Report

ENTERED

# Geology of the 241-TY Tank Farm

April 1976

JUN 1990
RECEIVED
EDMC

W. H. Price

K. R. Fecht

Environmental Engineering Section
Research Department
Research and Engineering Division

Prepared for the U.S. Energy Research
and Development Administration
Under Contract E(45-1)-2130

Atlantic Richfield Hanford Company
Richland, Washington 99352

ARH-LD-137

# GEOLOGY OF THE 241-TY TANK FARM

by

W. H. Price
K. R. Fecht

Environmental Engineering Section
Research Department
Research and Engineering Division

April 1976

ATLANTIC RICHFIELD HANFORD COMPANY
RICHLAND, WASHINGTON 99352

# TABLE OF CONTENTS


| | Page |
|---|---|
| INTRODUCTION | 1 |
| PROCEDURES | 3 |
| GENERALIZED GEOLOGY | 3 |
| COLUMBIA RIVER BASALT GROUP | 6 |
| RINGOLD FORMATION | 6 |
| Middle Ringold | 6 |
| Upper Ringold | 8 |
| EOLIAN SILT DEPOSIT | 8 |
| CALICHE DEPOSITS | 9 |
| GLACIOFLUVIAL DEPOSITS | 9 |
| CLASTIC DIKES | 10 |
| BACKFILL MATERIAL | 10 |
| WATER TABLE | 11 |
| GLOSSARY | 12 |
| SELECTED REFERENCES | 14 |


# LIST OF TABLES


| Table | | Page |
|---|---|---|
| I | TANK FARM GEOLOGY DOCUMENTS AVAILABLE AS OF APRIL, 1976 | 1 |
| II | 241-TX TANK FARM GEOLOGY MAPS | 2 |
| III | TYPICAL SIEVE AND CALCIUM CARBONATE VALUES FOR MAJOR MIDDLE RINGOLD | 7 |
| IV | TYPICAL SIEVE AND CALCIUM CARBONATE VALUES FOR MAJOR UPPER RINGOLD | 8 |
| V | TYPICAL SIEVE AND CALCIUM CARBONATE VALUES FOR 241-TY TANK FARM EOLIAN SILT LITHOLOGIES | 9 |
| VI | TYPICAL SIEVE AND CALCIUM CARBONATE VALUES FOR MAJOR GLACIOFLUVIAL LITHOLOGIES BENEATH 241-TY TANK FARM | 10 |
| VII | TYPICAL SIEVE AND CALCIUM CARBONATE VALUES FOR THE 241-TY TANK FARM BACKFILL | 11 |

# LIST OF FIGURES


| Figure | | Page |
|---|---|---|
| 1 | STEPS OUTLINING THE PREPARATION OF TANK FARM GEOLOGY MAPS. . . . . | 4 |
| 2 | GENERALIZED STRATIGRAPHIC COLUMN FOR THE 200 AREA TANK FARMS . . . . . | 5 |

# GEOLOGY OF THE 241-TY TANK FARM

## INTRODUCTION

A series of maps have been compiled to document the structure and stratigraphy of the sediments underlying the high-level radioactive waste storage tank farms located within the ERDA Hanford Reservation. The primary purpose of these maps is to provide basic geologic information to be utilized to evaluate the impact of suspected and confirmed tank leaks. For convenience of usage map sets for each tank farm have been published in separate document packets (see Table I). The contents of this packet (see Table II) contain maps compiled only for the 241-TY Tank Farm.

TABLE I

TANK FARM GEOLOGY DOCUMENTS AVAILABLE
AS OF APRIL, 1976*

| Title | Document Number |
|---|---|
| Geology of the 241-A Tank Farm | ARH-LD-127 |
| Geology of the 241-AX Tank Farm | ARH-LD-128 |
| Geology of the 241-B Tank Farm | ARH-LD-129 |
| Geology of the 241-BX Tank Farm | ARH-LD-130 |
| Geology of the 241-BY Tank Farm | ARH-LD-131 |
| Geology of the 241-C Tank Farm | ARH-LD-132 |
| Geology of the 241-S Tank Farm | ARH-LD-133 |
| Geology of the 241-SX Tank Farm | ARH-LD-134 |
| Geology of the 241-T Tank Farm | ARH-LD-135 |
| Geology of the 241-TX Tank Farm | ARH-LD-136 |
| Geology of the 241-TY Tank Farm | ARH-LD-137 |
| Geology of the 241-U Tank Farm | ARH-LD-138 |
| Generalized Geology of the 241-SY Tank Farm | ARH-LD-139 |

*Additional documents will be completed as new tank farms are built and well monitoring networks installed.

TABLE II

241-TY TANK FARM GEOLOGY MAPS

| Title | Drawing Number |
|---|---|
| 241-TY Tank Farm Geologic Map Legend and Plot Plan | H-2-38989 |
| 241-TY Tank Farm Geologic Characterization Cross Section A-A' | H-2-70509 |
| 241-TY Tank Farm Geologic Characterization Cross Section B-B' | H-2-70510 |
| 241-TY Tank Farm Geologic Characterization Cross Section C-C' | H-2-70511 |
| 241-TY Tank Farm Geologic Characterization Cross Section D-D' | H-2-70512 |
| 241-TY Tank Farm Geologic Characterization Cross Section E-E' | H-2-70513 |
| 241-TY Tank Farm Geologic Characterization Cross Section F-F' | H-2-70514 |
| 241-TY Tank Farm Geologic Characterization Cross Section G-G' | H-2-70515 |
| 241-TY Tank Farm Geologic Characterization Base of Backfill | H-2-70508 |
| 241-TY Tank Farm Geologic Characterization Paleotopography of Silt Horizon | H-2-70507 |

## PROCEDURES

During the drilling of 16 dry wells and 4 water wells in and around the 241-TY Tank Farm, sediment samples were collected from one to 5-foot depth intervals. Information utilized to prepare this series of maps was obtained by the analysis of these samples, numbering approximately 250.

Each sediment sample was quantitatively analyzed according to grain size and $CaCO_3$ content. Size analysis was carried out utilizing a nest of 9 sieves selected for coincidence with the Wentworth (1922) grain size nomenclature (see H-2-38989). The $CaCO_3$ content of each sample was determined utilizing a semiquantitative $CO_2$ displacement method (Horwitz, 1970). Size and $CaCO_3$ data was input into the Rocksan Computer Program (Parr, 1974) which categorized each sediment sample into 1 of 19 classes (classification scheme modified after Folk, 1968; see H-2-38989). After analysis, each sample was visually examined to aid in further characterization. Each sample was subsequently stored in the Hanford Well Library for future reference.

For convenience of usage, the geologic maps were prepared at the same scale (1" = 16') as drawing H-2-36947 (Wells in 241-TY Farm As-built). Steps outlining the preparation of the maps are listed in Figure 1.

## GENERALIZED GEOLOGY

Included within this section is a brief discussion of the geology underlying the 241-TY Tank Farm. The stratigraphic descriptions included, along with the Glossary (see page 12), are designed only to provide sufficient information to permit a general understanding of the Tank Farm maps presented. For a more detailed discussion of the regional geologic setting of the 241-TY Tank Farm, the reader is referred to articles listed in the Selected References (see page 14).

The 241-TY Tank Farm is underlain by four major stratigraphic units (see Figure 2); (1) basalt of the Columbia River Group which forms the bedrock beneath the area; (2) semiconsolidated sediments of the Ringold Formation which directly overlie the bedrock; (3) unconsolidated eolian silt; and

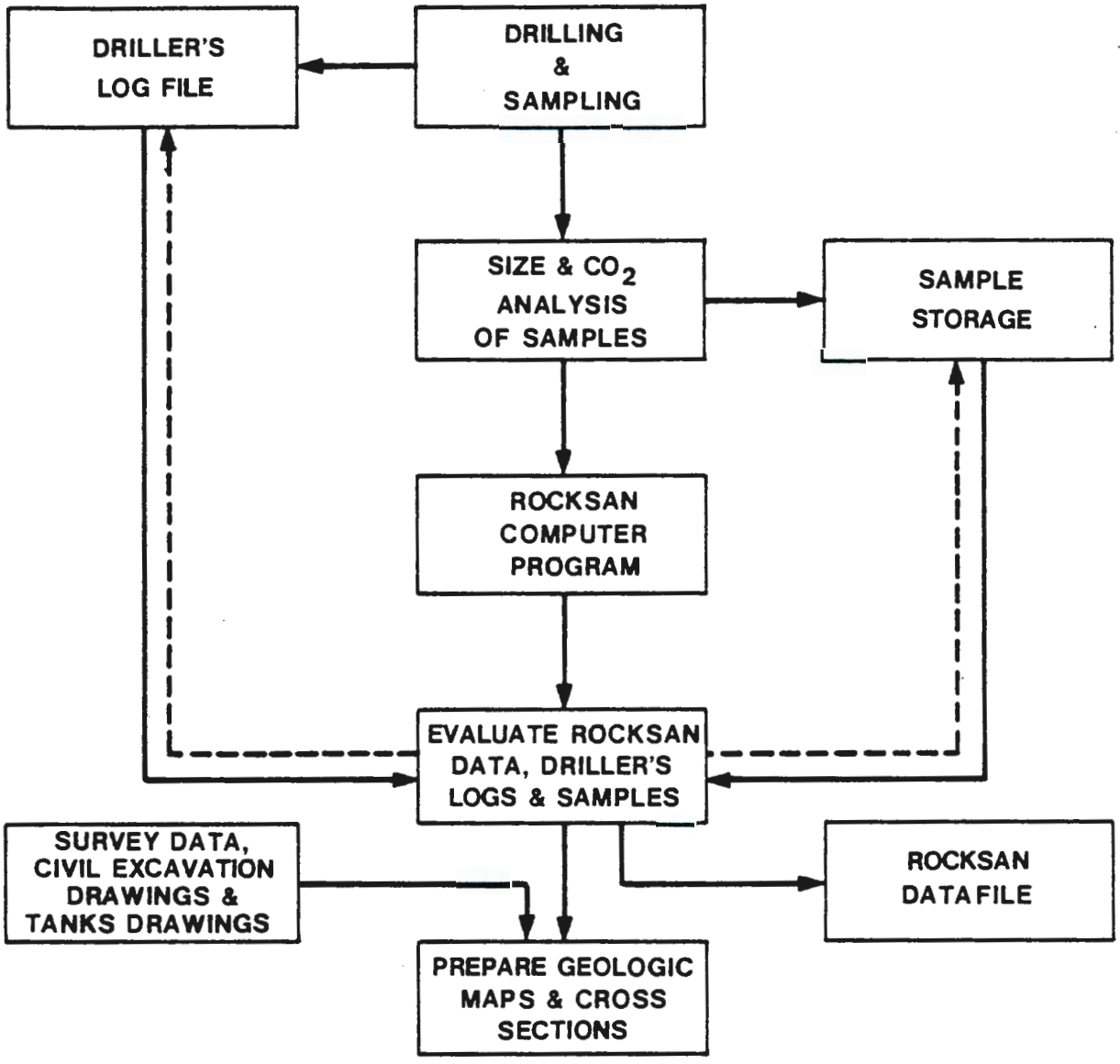


FIGURE 1

STEPS OUTLINING THE PREPARATION OF TANK FARM GEOLOGY MAPS

| ERA | PERIOD | EPOCH | YEARS B. P. | STRATIGRAPHIC NAME AND/OR UNIT | | LITHOLOGY DESCRIPTION |
|---|---|---|---|---|---|---|
| CENOZOIC | QUATERNARY | MODERN | 30 | BACKFILL | | VERY POORLY SORTED GRAVEL, SAND & SILT |
| | | PLEISTOCENE | | GLACIOFLUVIAL SEDIMENTS | | FAIRLY WELL SORTED FLUVIAL SAND & SILT WITH SOME GRAVEL |
| | | | | EOLIAN SILT | | FINE SAND & SILT DERIVED FROM THE UPPER RINGOLD |
| | TERTIARY | PLIOCENE | 1,000,000 | RINGOLD FORMATION | UPPER RINGOLD | WELL SORTED FLUVIAL OR LACUSTRINE SILT & SAND WITH SOME CALCAREOUS LAYERS |
| | | | | | MIDDLE RINGOLD | FLUVIAL GRAVEL & SAND VARIABLY CEMENTED WITH CALCIUM CARBONATE & SILICA |
| | | MIOCENE | 11,000,000 | COLUMBIA RIVER BASALT GROUP | ELEPHANT MOUNTAIN MEMBER | DENSE BLACK EXTRUSIVE IGNEOUS ROCK, MICRO VESICULAR, BRICK BAT ENTABULATURE & NO COLUMNADE |
| | | | | | RATTLESNAKE RIDGE MEMBER | TUFFACEOUS SANDSTONE |
| | | | | | POMONA MEMBER | DENSE BLACK EXTRUSIVE IGNEOUS ROCK, SCATTERED OLIVINE PHENOCRYSTS, UPPER & SOMETIMES BASAL ENTABLATURE WELL DEVELOPED, FAN JOINTING IN COLUMNADE |

WHP/KRF 1976

FIGURE 2

GENERALIZED STRATIGRAPHIC COLUMN FOR THE 200 AREA TANK FARMS

(4) unconsolidated sand, silt, and gravel, collectively termed glaciofluvial sediments, which directly overlie the eolian silt. A more detailed description of the character of these units underlying the Tank Farm follows.

## COLUMBIA RIVER BASALT GROUP

About 20 million years ago a series of fissures opened around the periphery of the subsiding Pasco Basin and large volumes of basaltic lava poured out over the land surface. The highly fluid lava was extruded intermittently from these fissures until approximately 8 million years ago. At the cessation of Columbia River Basalt volcanism, the basin had been filled with more than 12,000 feet of basalt.

The surface of the Columbia River Basalt lies beneath 241-TY Tank Farm at an elevation of 187 feet (all elevations based on feet above mean sea level measured at approximate center of Tank Farm). On the 241-TY Tank Farm maps, this surface occurs approximately 185 feet below the bottom border of the prepared cross sections.

## RINGOLD FORMATION

Following the cessation of Columbia River Basalt volcanism the ancestral Columbia River transported sediments from the surrounding highlands into the Pasco Basin where they accumulated to form the Ringold Formation. Beneath the Hanford Reservation, this formation is up to 1200 feet thick and can generally be divided into three units on the basis of lithology; the clays and silts of the lower Ringold unit; the pebbles and cobbles of the middle Ringold unit; and the silts and fine sands of the upper Ringold unit.

Within the region beneath 241-TY Tank Farm, the lower Ringold unit is missing. The combined thickness of the middle and upper Ringold units present is approximately 397 feet.

Middle Ringold

Beneath the 241-TY Tank Farm, the 345-foot thick middle Ringold unit lies unconformably on the Columbia River Basalt and dips to the southeast about 50 feet per mile. The unit consists predominantly of well-rounded pebbles and cobbles with the interstitial spaces filled with medium to fine sand and silt cemented in places with $SiO_2$ or $CaCO_3$. Table III summarizes the grain size and $CaCO_3$ values of the middle Ringold sediments.

TABLE III

TYPICAL SIEVE AND CALCIUM CARBONATE VALUES FOR MAJOR MIDDLE RINGOLD LITHOLOGIES BENEATH 241-TY TANK FARM

| Lithology | %Pebbles & Cobbles | % Sand | | | | | %Silt & Clay | $\%CaCO_3$ |
|---|---|---|---|---|---|---|---|---|
| | | Very Coarse | Coarse | Medium | Fine | Very Fine | | |
| Sandy Gravel | 77 | 2 | 3 | 4 | 9 | 5 | 1 | 0.3 |
| Cemented Calcareous to Siliceous Slightly Silty Sandy Gravel | 70 | 4 | 6 | 6 | 8 | 5 | 1 | 0-12.0 |
| Coarse to Medium Sand | 1 | 9 | 26 | 36 | 15 | 10 | 4 | 1.0 |
| Cemented Calcareous to Siliceous Slightly Silty Sandy Gravel | 67 | 8 | 7 | 6 | 6 | 5 | 2 | 0-12.0 |

The lower portion of the middle Ringold unit (elevation 185-283 feet) is blue-gray in color suggesting that the sediments have not undergone oxidation and have continuously been below the water table since their deposition. In contrast, sediments of the middle Ringold unit above the 238-foot elevation level have undergone oxidation as evidenced by their gray-brown color and their well developed weathering rinds.

Although the middle Ringold unit consists predominantly of pebbles and cobbles, a few sand units up to 17 feet in thickness occur beneath 200 West Area. Such units represent either lacustrine or fluvial deposits

layed down during periods of decreased velocity of the ancestral Columbia River. An example of one such unit is found beneath the 241-TY Tank Farm at an elevation of 424 feet.

## Upper Ringold

The upper Ringold unit, which overlies the middle Ringold unit, occurs between elevations 530 and 562 feet. The unit consists predominately of well sorted fine sands and silts. These sediments, like the sand units of the middle Ringold, are representative of a period of decreased velocity of the ancestral Columbia River or temporary ponding. Table IV summarizes the grain size and $CaCO_3$ values of the upper Ringold unit.

TABLE IV

TYPICAL SIEVE AND CALCIUM CARBONATE VALUES FOR MAJOR UPPER RINGOLD LITHOLOGIES BENEATH 241-TY TANK FARM

| Lithology | %Pebbles & Cobbles | % Sand | | | | | %Silt & Clay | $\%CaCO_3$ |
|---|---|---|---|---|---|---|---|---|
| | | Very Coarse | Coarse | Medium | Fine | Very Fine | | |
| Calcareous Sandy Silt | 0 | 0 | 2 | 6 | 8 | 20 | 64 | 11.0 |
| Medium to Fine Sand | 0 | 2 | 4 | 33 | 29 | 15 | 16 | 1.8 |
| Cemented Calcareous Sandy Silt | 0 | 0 | 3 | 14 | 16 | 15 | 52 | 14.0 |
| Silty Fine to Very Fine Sand | 0 | 4 | 6 | 13 | 18 | 21 | 38 | 2.5 |

## EOLIAN SILT DEPOSIT

After deposition of the upper Ringold, the top of the unit was subjected to subaerial erosion. The surface of the unit was altered by wind which winnowed, reworked, and redeposited the fine grained sands and silts. These wind-deposited sediments, termed Early Palouse soil or eolian silt, occur beneath the 241-TY Tank Farm between elevations 562 and 579 feet. Table V summarizes the grain size and $CaCO_3$ content of the eolian silt.

TABLE V

TYPICAL SIEVE AND CALCIUM CARBONATE VALUES FOR 241-TY TANK FARM EOLIAN SILT LITHOLOGIES

| Lithology | %Pebbles & Cobbles | % Sand | | | | | %Silt & Clay | $\%CaCO_3$ |
|---|---|---|---|---|---|---|---|---|
| | | Very Coarse | Coarse | Medium | Fine | Very Fine | | |
| Silty Very Fine Sand | 0 | 2 | 3 | 13 | 21 | 23 | 39 | 2.1 |
| Sandy Silt | 0 | 1 | 2 | 11 | 14 | 21 | 51 | 2.1 |

## CALICHE DEPOSITS

After the deposition of the eolian silt, the climate was arid as indicated by two layers of $CaCO_3$ (caliche) found near the top of the upper Ringold unit. The strongest developed caliche layer beneath the 241-TY Tank Farm is found between elevations 538 and 544 feet. A less developed layer beneath the Tank Farm is located between elevations 556 and 562 feet (see $CaCO_3$ values in Table IV).

## GLACIOFLUVIAL DEPOSITS

During the close of the Ice Age, approximately 20,000 years ago, a continental ice sheet covered much of northern Washington. As the ice sheet retreated northward, the breakup of ice dams resulted in catastrophic floods in which large volumes of glacial meltwater were released. During one of these floods, over 500 cubic miles of water is estimated to have poured into the Pasco Basin at a rate of more than 9 cubic miles of water per hour. Sediments deposited within the basin by such flooding now comprise the glaciofluvial unit. The characteristic variability of sediment size and degree of sorting within this unit can be attributed to changes in water velocity and water level which occurred during the flooding process.

Glaciofluvial deposits are found beneath the 241-TY Tank Farm between elevations 579 and 626 feet. The 47-foot thick section of these deposits consists predominently of coarse to medium sand with some silt and pebbles. Table VI summarizes the grain size and $CaCO_3$ values of the glaciofluvial sediments.

TABLE VI

TYPICAL SIEVE AND CALCIUM CARBONATE VALUES FOR MAJOR GLACIOFLUVIAL LITHOLOGIES BENEATH 241-TY TANK FARM

| Lithology | %Pebbles & Cobbles | % Sand | | | | | %Silt & Clay | $\%CaCO_3$ |
|---|---|---|---|---|---|---|---|---|
| | | Very Coarse | Coarse | Medium | Fine | Very Fine | | |
| Coarse to Medium Sand to Slightly Silty Coarse to Medium Sand | 3 | 12 | 26 | 28 | 12 | 7 | 11 | 1.5 |
| Slightly Pebbly Coarse to Medium Sand | 8 | 15 | 27 | 26 | 11 | 7 | 6 | 1.7 |
| Silty Medium to Very Fine Sand | 0 | 4 | 11 | 17 | 10 | 16 | 42 | 2.1 |

## CLASTIC DIKES

Throughout the Pasco Basin, clastic dikes are found cross-cutting the Ringold Formation and glaciofluvial sediments. These dikes, which range from a few inches to several feet in width, are known to exist to depths of more than 100 feet below the ground surface. Generally, the dikes are composed of fine silts to coarse sands. The origin of the clastic dikes is still in refute and will not be discussed here (see Selected References). Identification of clastic dikes by drilling is difficult and although some dikes were detected in the 241-TY Tank Farm, they could not be mapped.

## BACKFILL MATERIAL

In preparation for tank construction, glaciofluvial material was excavated at the 241-TY Tank Farm site. This material, consisting predominantly of cobbles, pebbles, and coarse to medium sands to silts, was subsequently used as backfill from the base of the completed tanks (626 feet) to the ground surface (671 feet). An inherent characteristic of the backfill is its poor sorting. Grain size and $CaCO_3$ values for the backfill are found in Table VII.

TABLE VII

TYPICAL SIEVE AND CALCIUM CARBONATE VALUES FOR THE 241-TY TANK FARM BACKFILL

| Lithology | %Pebbles & Cobbles | % Sand | | | | | %Silt & Clay | $\%CaCO_3$ |
|---|---|---|---|---|---|---|---|---|
| | | Very Coarse | Coarse | Medium | Fine | Very Fine | | |
| Silty Sandy Gravel | 53 | 11 | 11 | 9 | 6 | 4 | 6 | 1.5 |

## WATER TABLE

The water table beneath the 241-TY Tank Farm is located within the middle Ringold unit at an elevation of 472 feet, 154 feet below the base of the tanks. For further information concerning contours on the water table beneath 200 West Area the reader is referred to drawings H-2-38397 (200 West Area Water Table Map) and H-2-38877 (200 West Area Depth to Water Map).

# GLOSSARY

Basalt. Fine-grained, dark-colored, extrusive igneous rock.

Calcareous. Containing calcium carbonate.

Caliche. Gravel, sand, or silt cemented by calcium carbonate.

Cement. Chemically precipitated material occurring in the interstices between particles of gravel, sand, or silt.

Clastic. A textural term applied to rocks composed of fragmental material derived from pre-existing rocks.

Clastic dike. A tabular body of clastic material transecting the bedding of a sedimentary formation, representing extraneous material that has invaded the containing formation along a crack.

Dip. The angle at which a stratum or any planar feature is inclined from the horizontal.

Eolian. A formation formed by, or deposited from, the wind or currents of air.

Fluvial. Produced by the action of a river or stream.

Formation. The ordinary unit of geologic mapping consisting of a large and persistent stratum of some one kind of rock.

Glaciofluvial. Pertaining to streams flowing from glaciers or to the deposits made by such streams.

Grain. The particles or discrete crystals which comprise a rock or sediment.

Group. A local or provincial subdivision of a series, based on lithologic features and contains two or more formations.

Lacustrine. A formation deposited in a lake environment.

Lava. Fluid rock such as that which issues from a volcano or a fissure in the earth's surface and the same material solidified by cooling.

Lithology. The description of rocks or sediments on the basis of such characteristics as color, minerologic composition and grain size.

Sediment. Descriptive term for gravel, sand, and silt transported from their sources and deposited by air, water, or ice.

Sieve. A utensil having many small perforated openings, used to separate fine particles from coarser ones.

Siliceous. Containing silica.

Silt. Fine grained material between sand and clay in size.

Sorting. The grain size range of the sediments.

Stratigraphy. The part of descriptive geology of an area that pertains to the discrimination, character, thickness, sequence, age and correlation of the sediments and rocks of the area.

Subaerial. Formed, existing, or taking place on the land surface.

Unconformity. A surface of erosion or nondeposition that separates younger strata from older strata.

Water table. The upper surface of a zone of saturation except where that surface is formed by an impermeable body.

Winnowing. Separation of fine particles from coarser ones by wind action.

## SELECTED REFERENCES


1. J. A. Alwin, Clastic Dikes of Touchet Beds, Southeastern Washington, Washington State University Masters Thesis (1970).

2. V. R. Baker, Paleohydrology and Sedimentology of Lake Missoula Flooding in Eastern Washington, Geological Society of America Special Paper 144, (1973).

3. J. H. Bretz, Washington's Channeled Scabland, Washington Division of Mines and Geology, Bull. 45, (1959).

4. D. J. Brown, Subsurface Geology of the Hanford Separations Areas, HW-61780 (1959).

5. D. J. Brown, An Eolian Deposit Beneath 200 West Area, HW-67549 (1960).

6. D. J. Brown, and R. E. Brown, Touchet Clastic Dikes in the Ringold Formation, HW-SA-2851 (1962).

7. D. J. Brown, G. T. Lobdell, and G. E. Neff, Hydrology and Engineering Geology of the Columbia Basin, Geological Society of America, Cordilleran Section, 72nd Annual Meeting, Field Guide No. 3 (1976).

8. R. L. Folk, "Petrology of Sedimentary Rocks," University of Texas Press (1968).

9. R. Fryxell, and E. F. Cook, A Field Guide to the Loess Deposits and Channeled Scablands of the Palouse Area, Eastern Washington, Laboratory of Anthropology Report 27, Pullman, Washington (1964).

10. E. H. Gilmour, and D. Stradling, Proceedings of the Second Columbia River Basalt Symposium, EWSC Press, Cheney, Washington (1969).

11. E. Gustafson, A Revised Chronology for Vertebrate Fossil Faunas of Eastern Washington, Geological Society of America, Cordilleran Section, 72nd Annual Meeting (1976).

12. W. Horwitz, Official Methods of Analysis of the Association of Official Analytical Chemists, 11th Edition, Association of Official Analytical Chemists, p. 139, (1970).

13. R. K. Ledgerwood, D. J. Brown, C. W. Meyers, and A. C. Waters, Identification of Yakima Basalt Flows in the Pasco Basin, ARH-27-68 (1973).

14. R. L. Lupher, Clastic Dikes of the Columbia Basin Region, Washington and Idaho, Geological Society of America Bull., V55, 1431-1462 (1944).

15. M. W. McGoniea, Deformation of the Ringold Formation, HW-36373 (1955).

16. B. McKee, Cascadia the Geologic Evolution of the Pacific Northwest, McGraw-Hill Book Co. (1972).

17. R. C. Newcomb, J. R. Strand, and F. J. Frank, Geology and Groundwater Characteristics of the Hanford Reservation of the U.S. Atomic Energy Commission, Washington, U.S. Geological Survey Prof. Paper 717 (1972).

18. J. M. Parr, Sieve Analysis Program, Atlantic Richfield Hanford Company, Unpublished.

19. G. D. Webster, V. R. Barber, and C. Gustafson, Channeled Scabland of Southeastern Washington A Road Log Via Spokane - Coulee City - Vantage Washtucna - Lewiston - Pullman, Geological Society of America, Cordilleran Section, 72nd Annual Meeting, Field Guide No. 2 (1976).

20. C. K. Wentworth, A Scale of Grade and Class Terms for Clastic Sediments, Journal of Geology, V. 30, 377-392 (1922).

## DISTRIBUTION

Energy Research and Development Administration - Richland Operations Office

O.J. Elgert Fed 700
J.A. Fernandez Fed 700
A.G. Lasila Fed 700

Battelle-Northwest

R.L. Brodzinski
J.R. Eliason
V.L. McGhan
S.J. Phillips
J. Raymond
R.W. Wallace

Atlantic Richfield Hanford Company

B.W. Anderson
J. Anderson
H. Babad
G.E. Backman
L.D. Bockstanz
D.G. Bouse
D.J. Brown
L.E. Bruns
G. Burton, Jr.
R.A. Deju
F.R. Dornheim
G.T. Dukelow
P.G. Easley
K.R. Fecht
R.D. Fox
D.G. Harlow
W.M. Harty
O.F. Hill
H.F. Jensen
M.W. Legatski
B.J. McMurray
P.W. Metz
W.H. Price (2)
R.C. Roal
B.J. Saueressig
V.D. Schrag
H.P. Shaw
J.A. Teal
R.E. Van der Cook
R.L. Walser

1- WELL DESIGNATION
WELL NUMBERS PREFIXED BY 299-

PLOT PLAN VIEW

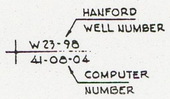


CROSS-SECTION VIEW

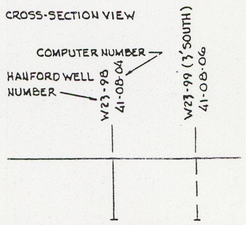


SOLID LINE ON CROSS-SECTION.

DASHED LINE WHEN PROJECTED TO CROSS-SECTION: DISTANCE AND DIRECTION FROM CROSS-SECTION ARE GIVEN.

2- COORDINATES
BASED ON HANFORD COORDINATE SYSTEM.

3- PLANE OF CROSS-SECTION

PLOT PLAN VIEW




CROSS-SECTION VIEW

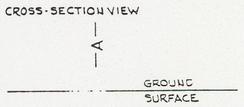


4- TANK DESIGNATION
TANKS PREFIXED BY 241-

5- CONTACT BETWEEN LITHOLOGIES

SOLID LINE WHERE ACCURATELY KNOWN

DASHED LINE IF APPROXIMATELY KNOWN

QUERIED DASHED LINE WHERE INFERRED

BASE OF BACKFILL

6- LENSES OR STRINGERS

DISCONTINUOUS SEDIMENTS LESS THAN TWO FEET THICK

DISCONTINUOUS SEDIMENTS GREATER THAN TWO FEET THICK

7- WATER TABLE

CROSS-SECTION VIEW — WATER TABLE (12/75)

DATE WATER LEVEL MEASUREMENTS TAKEN

DATUM - MEAN SEA LEVEL

8- HORIZONTAL AND VERTICAL SCALES

VERTICAL EXAGGERATION - 1X
VERTICAL SCALE - FEET ABOVE MEAN SEA LEVEL

20 10 0 10 20 30 40 50

1:920

9- SEDIMENT DESCRIPTION

SEDIMENTS BENEATH THE TANK FARMS ARE CLASSIFIED ON THE BASIS OF ONE OF NINETEEN SEDIMENT TYPES (SEDIMENT CLASSIFICATION). FURTHER DETAIL IS GIVEN USING MODIFIERS FROM THE GRAIN SIZE NOMENCLATURE. SEDIMENTS WITH CHEMICALLY PRECIPITATED MATERIALS OCCURRING IN THE INTERSTICES BETWEEN GRAINS ARE PREFIXED BY THE TERM CEMENTED. SEDIMENTS WITH GREATER THAN 10% CALCIUM CARBONATE ARE PREFIXED BY THE MODIFIER CALCAREOUS. SEDIMENTS CONTAINING SILICA IN THE INTERSTICES BETWEEN GRAINS ARE MODIFIED BY THE TERM SILICEOUS.

SEDIMENT CLASSIFICATION (MODIFIED AFTER R.L. FOLK, 1968)

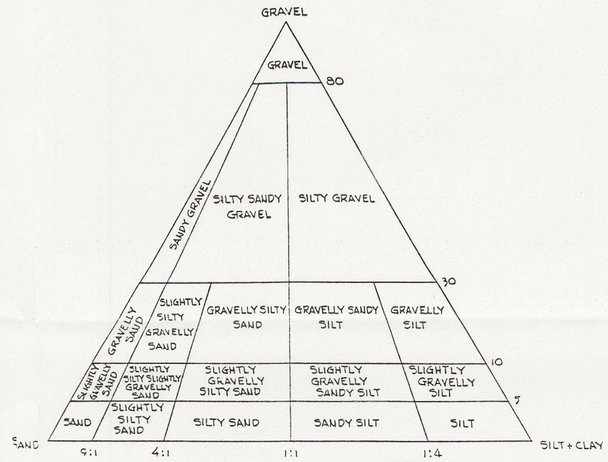


GRAIN SIZE NOMENCLATURE (MODIFIED AFTER C.K. WENTWORTH, 1922)

| PARTICLE DESIGNATION | | | PARTICLE DIAMETER (MM) |
|---|---|---|---|
| GRAVEL | BOULDER | | > 256 |
| | COBBLE | LARGE | 256 - 128 |
| | | SMALL | 128 - 64 |
| | PEBBLE | VERY COARSE | 64 - 32 |
| | | COARSE | 32 - 16 |
| | | MEDIUM | 16 - 8 |
| | | FINE | 8 - 4 |
| | | VERY FINE | 4 - 2 |
| | SAND | VERY COARSE | 2 - 1 |
| | | COARSE | 1 - 0.5 |
| | | MEDIUM | 0.5 - 0.25 |
| | | FINE | 0.25 - 0.125 |
| | | VERY FINE | 0.125 - 0.0625 |
| | SILT + CLAY | | < 0.0625 |

200 EAST AREA

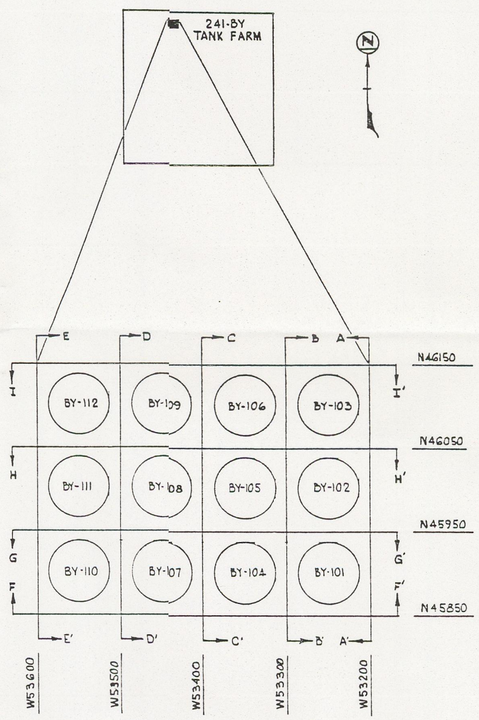


| | | |
|---|---|---|
| DWG. NO. | REV NO. | DRAWING TITLE OR INDEX NO. |
| REFERENCE DRAWINGS | | |
| NEXT USED ON | | |

| MICRO FILM | BY-DATE | FOR | BY-DATE | FOR | REV BY DATE | DESCRIPTION | REV NO. |
|---|---|---|---|---|---|---|---|
| | APPD FOR CONFORM WITH DESIGN CRIT | | APPD | | | REVISIONS | |
| | COMMENT PRT ISSUE NO. | | | DATE | CHECK PRT ISSUE NO. | | DATE |
| | DRAWING STATUS | | | | | | LIST REV. 0 |

APPD. FOR CONFORMANCE WITH DESIGN CRITERIA — BY R. Schmitt — FOR ACHOO — APPD — DATE 4/14/76

LEAD D. Cockins 4/14/76
ENGR D. LIEN 4/13/76
CLR APPD M.A. Johnson 4/14/76
CHECKED
DRAWN ERICKSON 3/24/75
SCALE NONE
CLASSIFIED BY NOT REQUIRED DATE
CLASSIFICATION NONE

ENERGY RESEARCH & DEVELOPMENT ADMINISTRATION
RICHLAND OPERATIONS OFFICE

VITRO ENGINEERING • architects • engineers
a division of AUTOMATION INDUSTRIES, INC.

# 241-BY TANK FARM GEOLOGIC MAP LEGEND AND PLOT PLAN

PROJ NO CK-0069 — PROJ TITLE GEOLOGIC CHARACTERIZATION
BLDG. NO. 241-BY — INDEX NO. 0000
DWG NO. H-2-38982 — INDEX REV. — Sh. or Dwg. —

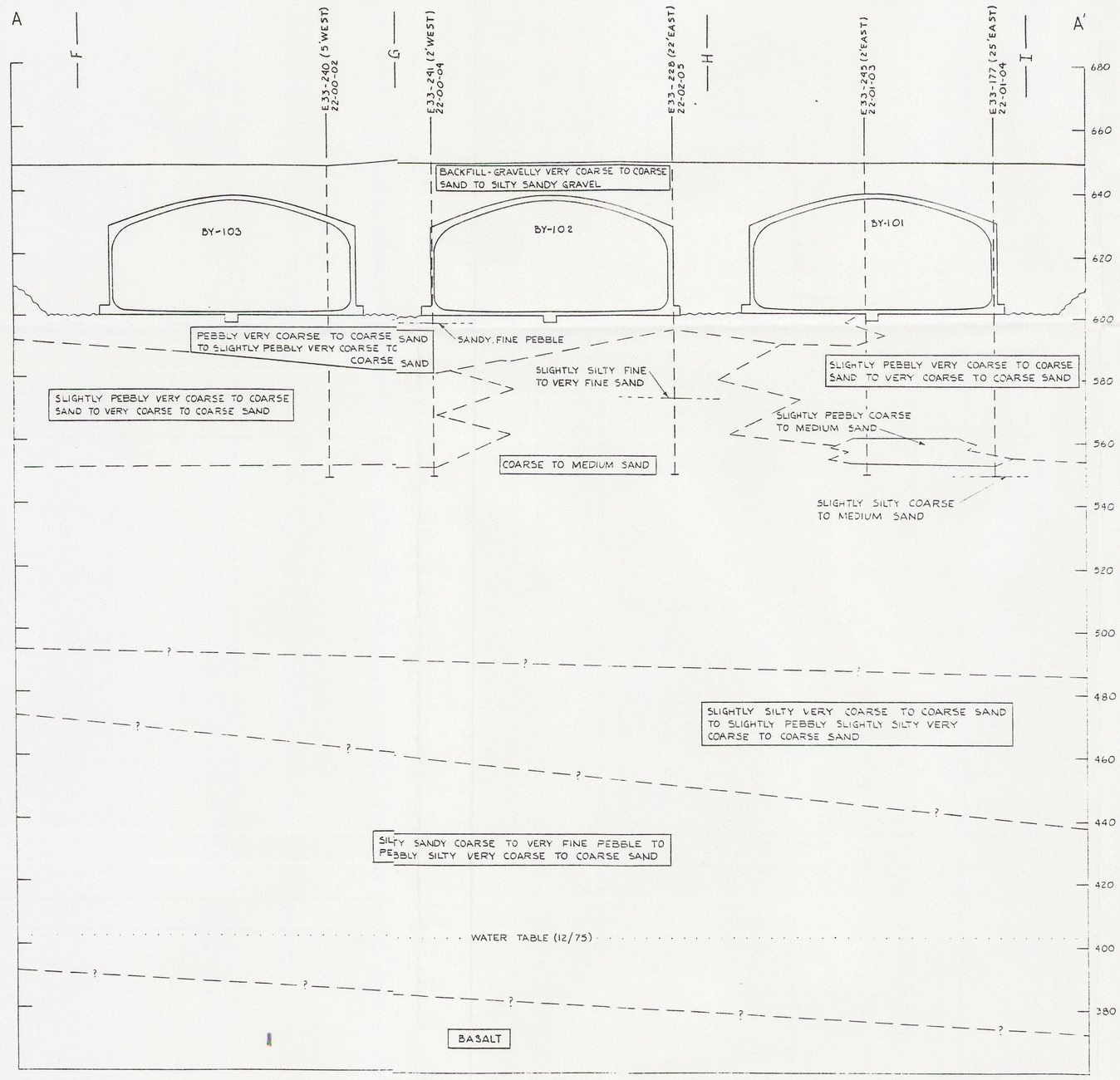


CROSS-SECTION A-A'

| DWG. NO. | REV NO. | DRAWING TITLE OR INDEX NO. |
|---|---|---|
| REFERENCE DRAWINGS | | |
| NEXT USED ON | | |

| MICRO F'M'D | BY-DATE | FOR | BY-DATE | FOR | REV BY DATE | DESCRIPTION | REV NO. |
|---|---|---|---|---|---|---|---|
| | APPD FOR CONFORM WITH DESIGN CRIT | | APPD | | | | |

REVISIONS

COMMENT PRT ISSUE NO. DATE CHECK PRT ISSUE NO. DATE

DRAWING STATUS

LAST REV. 0

APPD. FOR CONFORMANCE WITH DESIGN CRITERIA BY R.K. Hurley FOR Hanford APPD — DATE 1/6/76

APPD Ed Lindman / Lloyd A. Carlson — 9/19/76

ENGR D. L. Man — 9/19/76

QA APPD Robert Grimm — 9/16/76

CHECKED

DRAWN RON L HURLEY 12-27-76

SCALE 1" = 16'

CLASSIFIED BY NOT REQUIRED DATE

CLASSIFICATION NONE

ENERGY RESEARCH & DEVELOPMENT ADMINISTRATION
RICHLAND OPERATIONS OFFICE

VITRO ENGINEERING • architects • engineers
a division of AUTOMATION INDUSTRIES, INC.

241-BY TANK FARM
GEOLOGICAL CHARACTERIZATION
CROSS-SECTION A-A'

PROJ. NO. —
EWO NO. CK0065
PROJ TITLE: GEOLOGIC CHARACTERIZATION
BLDG NO. 241-BY
INDEX NO. 0402-& 0501
DWG NO. H-2-70486
SHEET NO. — OF SHEETS —

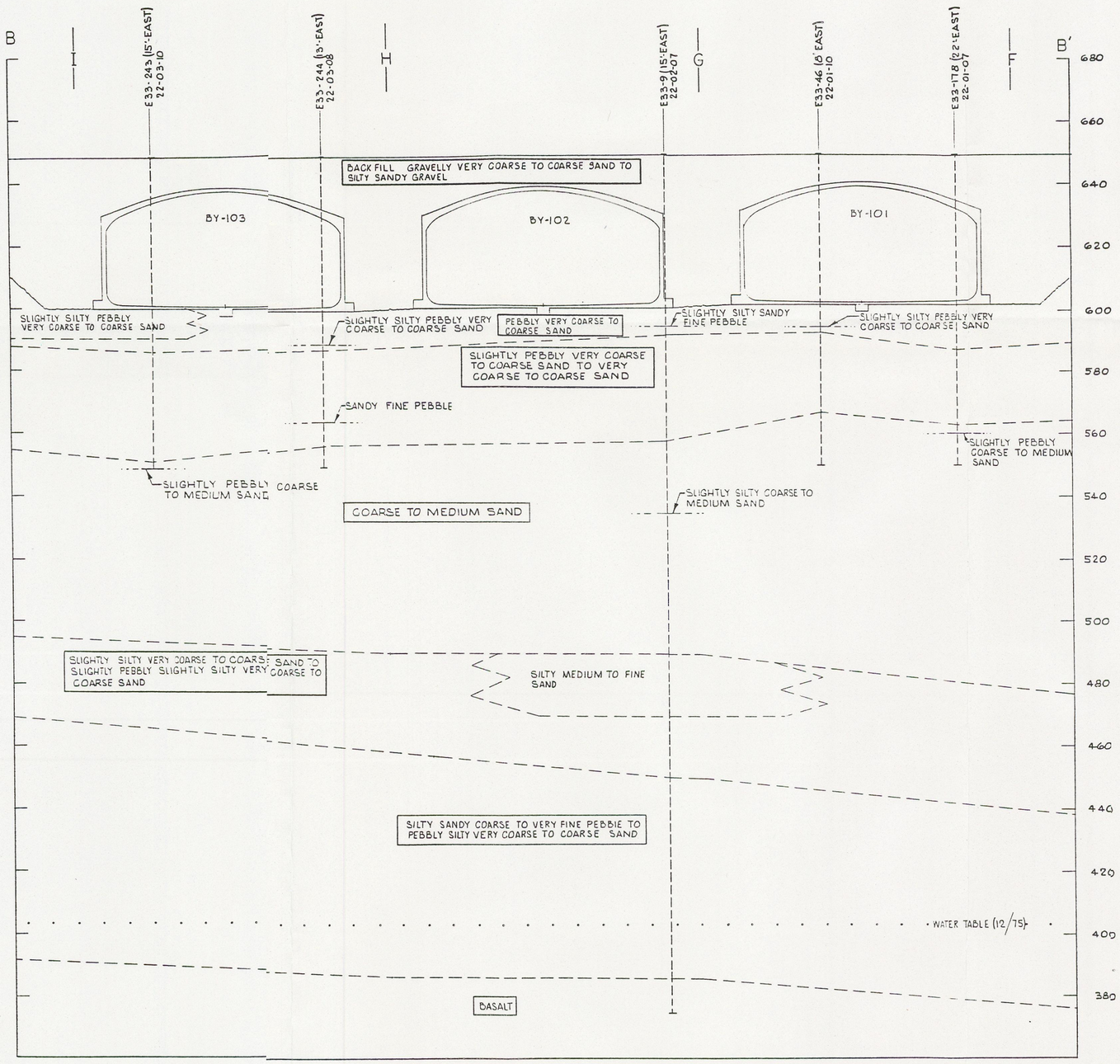


CROSS SECTION B-B'

| | | |
|---|---|---|
| APPD. FOR CONFORMANCE WITH DESIGN CRITERIA | | DATE |
| BY | [illegible] | 4/1/76 |
| FOR | ARHCO | |
| APPD | | |
| APPD | [illegible] | 4/6/76 |
| ENGR | D. LIEN | 4/8/76 |
| APPD | [illegible] | 4/8/76 |
| CHECKED | | |
| DRAWN | HODGSON | 3/28/76 |
| SCALE | 1" = 16'-0 | |
| CLASSIFIED BY | NOT REQUIRED | DATE |
| CLASSIFICATION | NONE | |

U. S. ATOMIC ENERGY COMMISSION
RICHLAND OPERATIONS OFFICE

VITRO ENGINEERING • architects • engineers
a division of AUTOMATION INDUSTRIES, INC.

241 BY TANK FARM
GEOLOGIC CHARACTERIZATION
CROSS SECTION B-B'

PROJ. Nº W.O. Nº CK 0065 | PROJ. TITLE: GEOLOGIC CHARACTERIZATION
BLDG. NO. 241-BY | INDEX NO. 0402 & 0501
DWG NO. H-2-70487 | SHEET NO. – | No. of Sets –

| DWG. NO. | REV NO. | DRAWING TITLE OR INDEX NO. |
|---|---|---|
| REFERENCE DRAWINGS | | |
| NEXT USED ON | | |

| MICRO F'M'D | BY-DATE | FOR | BY-DATE | FOR | REV BY DATE | DESCRIPTION | REV NO. |
|---|---|---|---|---|---|---|---|
| | APPD FOR CONFORM WITH DESIGN CRIT | | APPD | | | | |
| REVISIONS | | | | | | | |
| COMMENT PRT ISSUE NO. | | | DATE | CHECK PRT ISSUE NO. | | DATE | |
| DRAWING STATUS | | | | | | | |

LAST REV. 0

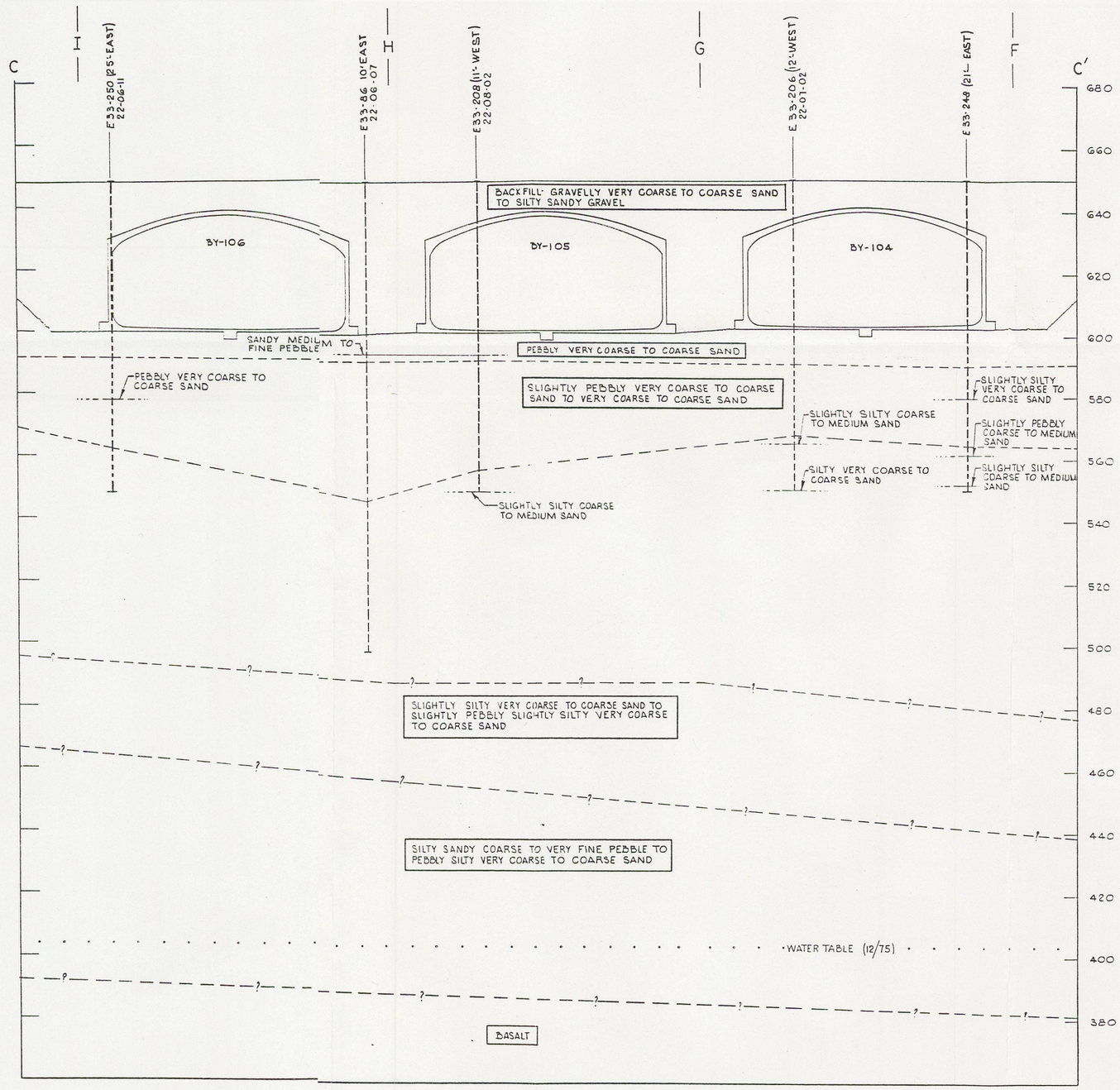


CROSS SECTION C-C'

| | | |
|---|---|---|
| APPD. FOR CONFORMANCE WITH DESIGN CRITERIA | BY | DATE 4/1/76 |
| APPD | | |
| APPD | | 4/8/76 |
| ENGR. | D. LIEN | 4/8/76 |
| DWG APPD | | 4/8/76 |
| CHECKED | | |
| DRAWN | HODGSON | 3/30/76 |
| SCALE | 1" = 16'-0 | |
| CLASSIFIED BY | NOT REQUIRED | DATE |
| CLASSIFICATION | NONE | |

U. S. ATOMIC ENERGY COMMISSION
RICHLAND OPERATIONS OFFICE

VITRO ENGINEERING • architects • engineers
a division of AUTOMATION INDUSTRIES, INC.

241-BY TANK FARM
GEOLOGIC CHARACTERIZATION
CROSS SECTION C-C'

PROJ. No. WO No. CK0065 | PROJ TITLE GEOLOGIC CHARACTERIZATION
BLDG. NO. 241-BY | INDEX NO. 0402 & 0501
DWG NO. H-2-70488 | SHEET NO. — | No. OF SHTS —

| DWG. NO. | REV NO. | DRAWING TITLE OR INDEX NO. |
|---|---|---|
| REFERENCE DRAWINGS | | |
| NEXT USED ON | | |

| MICRO F'M'D | BY-DATE | FOR | BY-DATE | FOR | REV BY DATE | DESCRIPTION | REV NO. |
|---|---|---|---|---|---|---|---|
| | APPD FOR CONFORM WITH DESIGN CRIT | | APPD | | | | |
| REVISIONS | | | | | | | |
| COMMENT PRT ISSUE NO. | | DATE | CHECK PRT ISSUE NO. | | DATE | | LAST REV. C |
| DRAWING STATUS | | | | | | | |

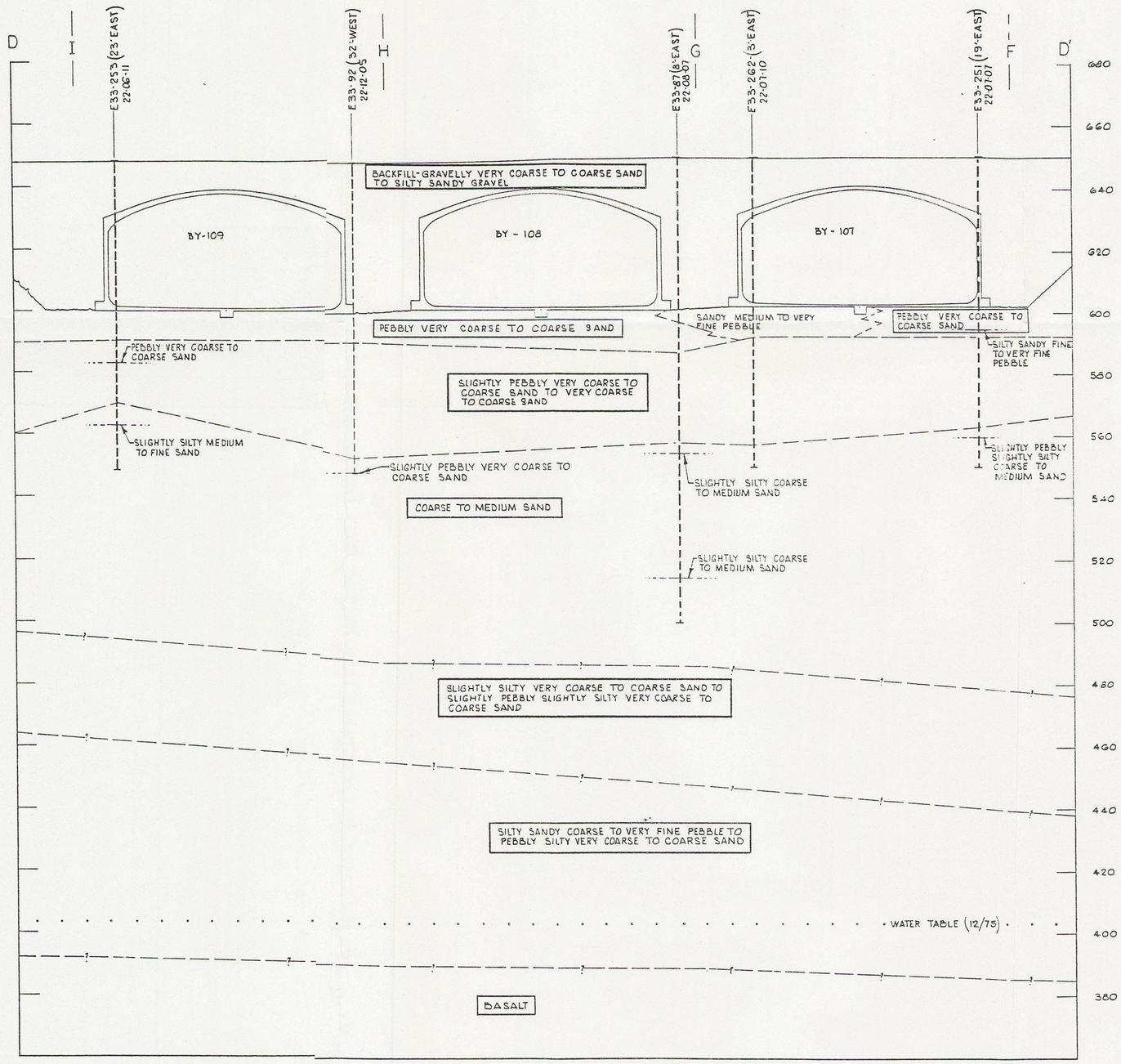


| | | | |
|---|---|---|---|
| APPD. FOR CONFORMANCE WITH DESIGN CRITERIA BY M.L. Geist FOR RCHED | DATE 4/6/76 | ENERGY RESEARCH & DEVELOPMENT ADMINISTRATION RICHLAND OPERATIONS OFFICE | |
| APPD | | VITRO ENGINEERING • architects • engineers a division of AUTOMATION INDUSTRIES, INC. | |
| APPD Rec/Imm Rel. H.C. Cooper | 4/5/76 | 241 BY TANK FARM GEOLOGIC CHARACTERIZATION | |
| ENGR D. LIEN | 3/8/76 | | |
| ENGR APPD R.A. Timm & J. Green | 4/8/76 | | |
| CHECKED | | | |
| DRAWN HODGSON | 3/30/76 | CROSS SECTION D - D | |
| SCALE 1" - 16'-0 | | PROJ Nº WO Nº CK 0065 | PROJ TITLE GEOLOGIC CHARACTERIZATION |
| CLASSIFIED BY NOT REQUIRED | DATE | BLDG. NO. 241-BY | INDEX NO. 0402 & 0501 |
| CLASSIFICATION NONE | | DWG NO. H-2-70489 | SHEET NO. — NO. OF SHTS — |

| DWG. NO. | REV NO. | DRAWING TITLE OR INDEX NO. |
|---|---|---|
| REFERENCE DRAWINGS | | |
| NEXT USED ON | | |

| MICRO F'M'D | BY-DATE | FOR | BY-DATE | FOR | REV BY DATE | DESCRIPTION | REV NO. |
|---|---|---|---|---|---|---|---|
| | APPD FOR CONFORM WITH DESIGN CRIT | | APPD | | | | |
| REVISIONS | | | | | | | |
| COMMENT PRT ISSUE NO. | | | DATE | CHECK PRT ISSUE NO. | | DATE | LAST REV. 0 |
| DRAWING STATUS | | | | | | | |

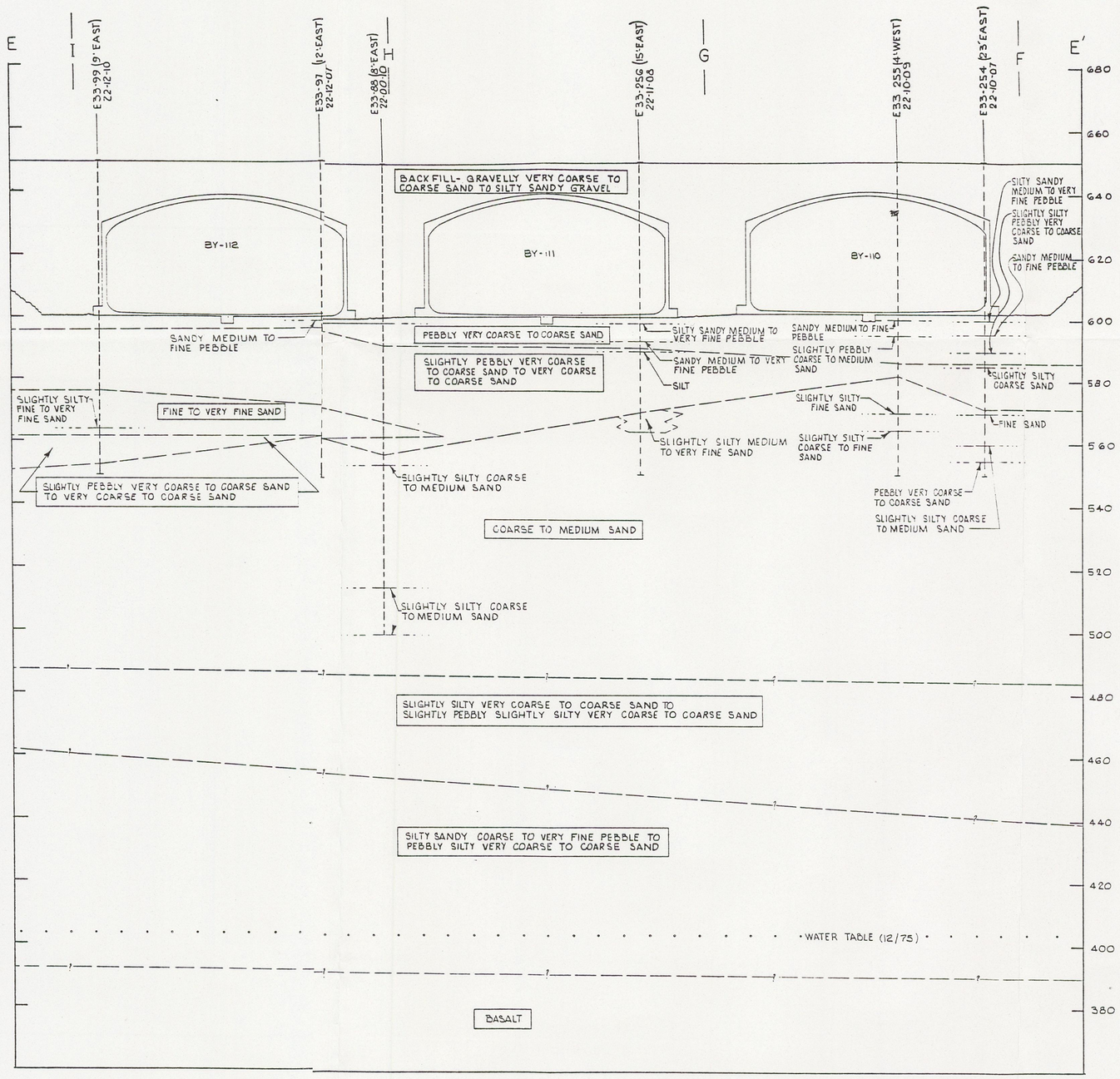


CROSS SECTION E-E'

| DWG. NO. | REV NO. | DRAWING TITLE OR INDEX NO. |
|---|---|---|
| REFERENCE DRAWINGS | | |
| NEXT USED ON | | |

| HICRO F'M'D | BY-DATE | FOR | BY-DATE | FOR | REV BY DATE | DESCRIPTION | REV NO. |
|---|---|---|---|---|---|---|---|
| | APPD FOR CONFORM WITH DESIGN CRIT | | APPD | | | | |
| REVISIONS | | | | | | | |
| COMMENT PRT ISSUE NO. | | | DATE | CHECK PRT ISSUE NO. | | DATE | LAST REV. 0 |
| DRAWING STATUS | | | | | | | |

APPD. FOR CONFORMANCE WITH DESIGN CRITERIA BY — FOR — DATE 4/12/76
APPD
APPD 4/12/76
CHKD 3/18/76
SPEC APPD 4/9/76
DRAWN HODGSON 4/1/76
SCALE 1" = 10'-0
CLASSIFIED NOT REQUIRED DATE
CLASSIFICATION NONE

ENERGY RESEARCH & DEVELOPMENT ADMINISTRATION
RICHLAND OPERATIONS OFFICE

VITRO ENGINEERING • architects • engineers
a division of AUTOMATION INDUSTRIES, INC.

241 BY TANK FARM
GEOLOGIC CHARACTERIZATION
CROSS SECTION E - E'

PROJ. Nº WO Nº CK0065 | PROJ TITLE GEOLOGIC CHARACTERIZATION
BLDG. NO. 241-BY | INDEX NO. 0402 0501
DWG NO. H-2-70490 | SHEET NO — | No. OF SHTS —

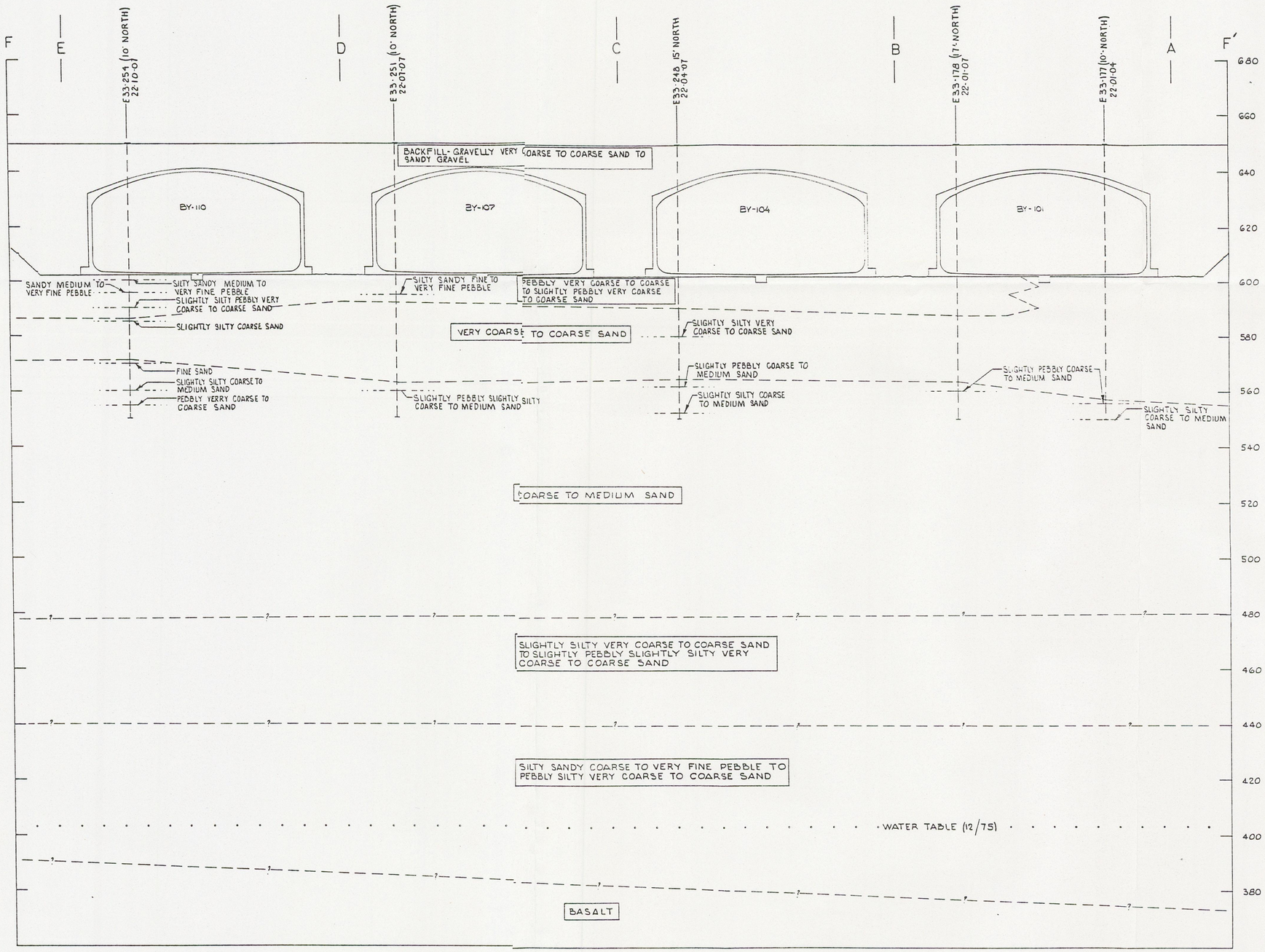


CROSS SECTION F - F'

| | | | | | | | | | |
|---|---|---|---|---|---|---|---|---|---|
| APPD. FOR CONFORMANCE WITH DESIGN CRITERIA | | DATE | U. S. ATOMIC ENERGY COMMISSION RICHLAND OPERATIONS OFFICE | | | | | | |
| BY | [illegible] | 4/8/76 | VITRO ENGINEERING • architects • engineers a division of AUTOMATION INDUSTRIES, INC. | | | | | | |
| FOR | [illegible] | | | | | | | | |
| APPD | | | 241 BY TANK FARM GEOLOGIC CHARACTERIZATION CROSS SECTION F – F' | | | | | | |
| APPD | [illegible] | 4/5/76 | | | | | | | |
| ENGR | D. LIEN | 4/8/76 | | | | | | | |
| DSGN APPD | [illegible] | 4/8/76 | | | | | | | |
| CHECKED | | | | | | | | | |
| DRAWN | HODGSON | 4/2/76 | PROJ Nº WO Nº CK0065 | PROJ TITLE GEOLOGIC CHARACTERIZATION | | | | | |
| SCALE | 1" = 16'-0 | | BLDG. NO. 241-BY | INDEX NO. 0402, 0501 | | | | | |
| CLASSIFIED BY | NOT REQUIRED | DATE | DWG NO. H-2-70491 | SHEET NO. – | NO. OF SHTS – | | | | |
| CLASSIFICATION | NONE | | | | | | | | |

| DWG. NO. | REV NO | DRAWING TITLE OR INDEX NO. |
|---|---|---|
| REFERENCE DRAWINGS | | |
| NEXT USED ON | | |

| MICRO F'M'D | BY-DATE | FOR | BY-DATE | FOR | REV BY DATE | DESCRIPTION | REV NO. |
|---|---|---|---|---|---|---|---|
| | APPD FOR CONFORM WITH DESIGN CRIT | | APPD | | | | |
| REVISIONS | | | | | | | |
| COMMENT PRT ISSUE NO. | | DATE | CHECK PRT ISSUE NO. | | DATE | | |
| DRAWING STATUS | | | | | | | |

LAST REV. 0

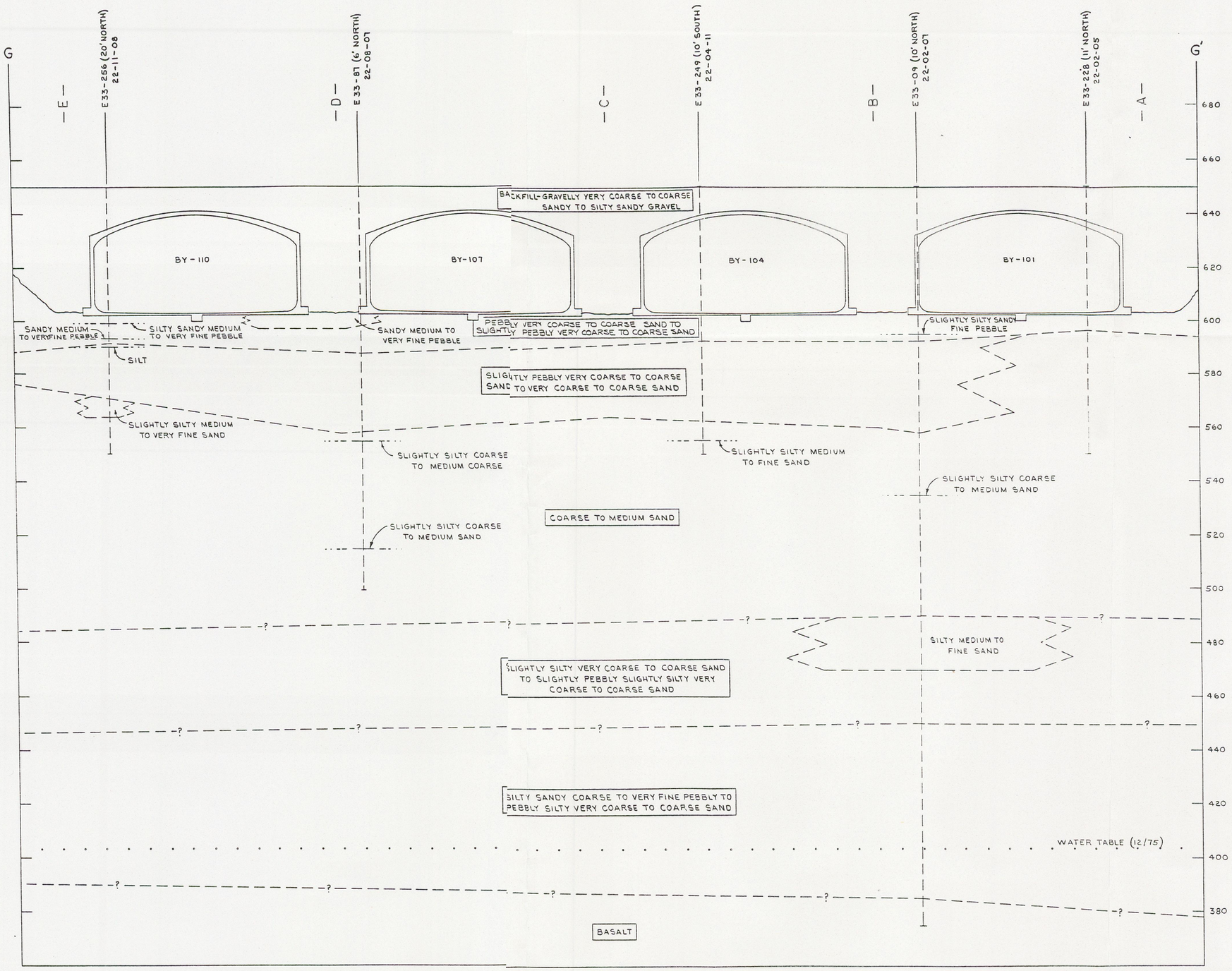


CROSS SECTION G-G'

| | | |
|---|---|---|
| APPD. FOR CONFORMANCE WITH DESIGN CRITERIA | BY | DATE 4/2/76 |
| APPD | | |
| APPD | Reclimas | 4/8/76 |
| ENGR | D. LIEN | 4/8/76 |
| APPD | QA | 4/8/76 |
| CHECKED | | |
| DRAWN | L.A. DUNTHORN | 4-5-76 |
| SCALE | 1" = 16'-0 | |
| CLASSIFIED BY | NOT REQUIRED | DATE |
| CLASSIFICATION | NONE | |

ENERGY RESEARCH & DEVELOPMENT ADMINISTRATION
RICHLAND OPERATIONS OFFICE

VITRO ENGINEERING • architects • engineers
a division of AUTOMATION INDUSTRIES, INC.

241-BY TANK FARM
GEOLOGIC CHARACTERIZATION
CROSS SECTION G-G'

PROJ NO.: W.O NO.: CK0065
PROJ TITLE: GEOLOGIC CHARACTERIZATION
BLDG. NO. 241-BY
INDEX NO. 0402, 0501
DWG NO. H-2-70492
SHEET NO. — OF SHEETS —

| DWG. NO. | REV NO. | DRAWING TITLE OR INDEX NO. |
|---|---|---|
| REFERENCE DRAWINGS | | |
| NEXT USED ON | | |

| MICRO F'M'D | BY-DATE | FOR | BY-DATE | FOR | REV BY DATE | DESCRIPTION | REV NO. |
|---|---|---|---|---|---|---|---|
| | APPD FOR CONFORM WITH DESIGN CRIT | | APPD | | | | |

REVISIONS

COMMENT PRT ISSUE NO. DATE CHECK PRT ISSUE NO. DATE

DRAWING STATUS

LAST REV. 0

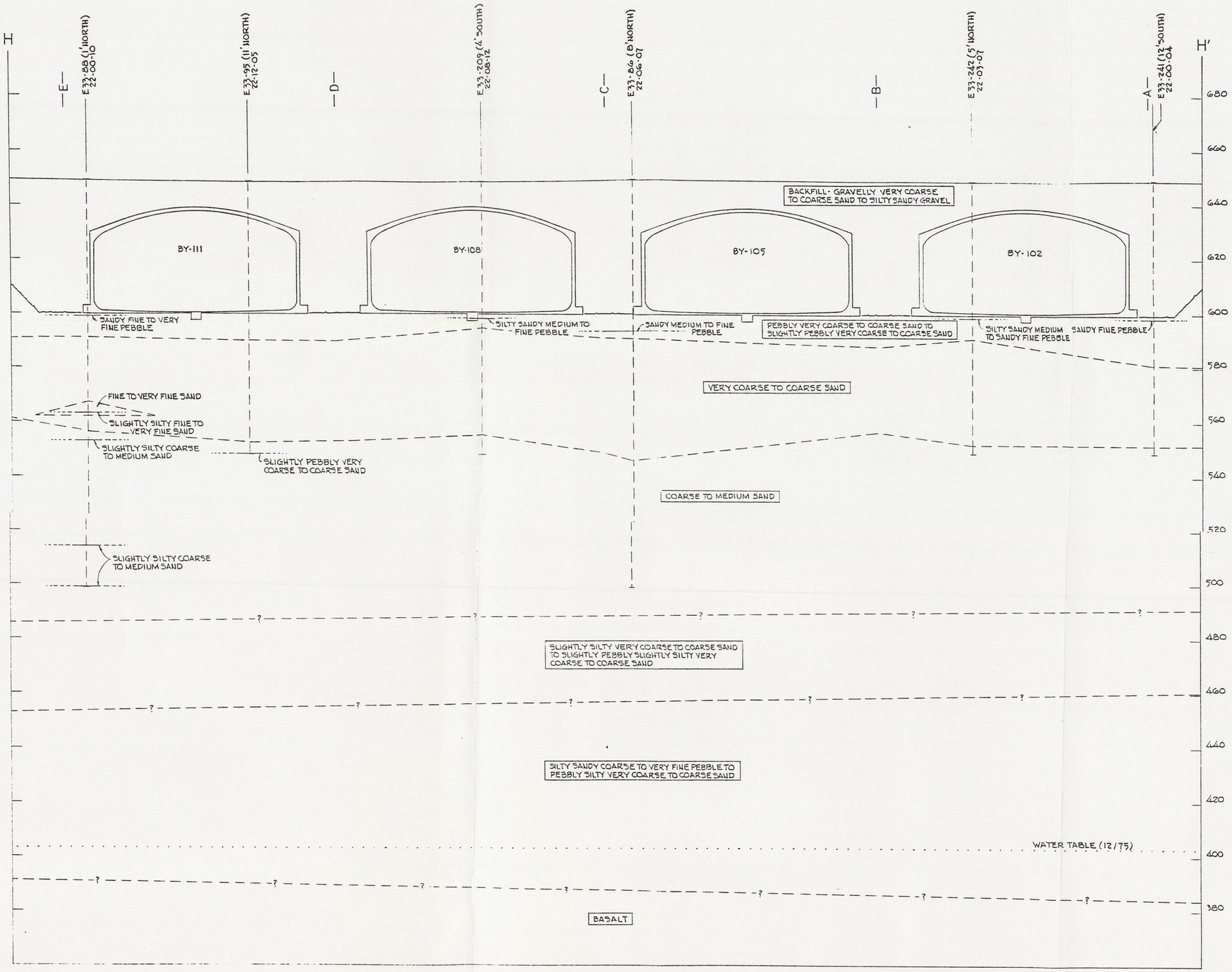


CROSS SECTION H-H'

| | | |
|---|---|---|
| APPD. FOR CONFORMANCE WITH DESIGN CRITERIA | | DATE |
| BY | [illegible] | 4/8/76 |
| FOR | [illegible] | |
| APPD | | |
| APPD | [illegible] | 4/5/76 |
| ENGR | D. LIEN | 4/8/76 |
| ENGR APPD | [illegible] | 4/8/76 |
| CHECKED | | |
| DRAWN | ERICKSON | 1/2/76 |
| SCALE | 1" = 16'-0" | |
| CLASSIFIED BY | NOT REQUIRED | DATE |
| CLASSIFICATION | NONE | |

ENERGY RESEARCH & DEVELOPMENT ADMINISTRATION
RICHLAND OPERATIONS OFFICE

VITRO ENGINEERING • architects • engineers
a division of AUTOMATION INDUSTRIES, INC.

# 241-BY TANK FARM GEOLOGIC CHARACTERIZATION CROSS SECTION H-H'

| | |
|---|---|
| PROJ NO. | CK-0065 |
| PROJ TITLE | GEOLOGIC CHARACTERIZATION |
| BLDG. NO. | 241-BY |
| INDEX NO. | 0402, 0501 |
| DWG NO. | H-2-70493 |
| SHEET NO. | – |
| NO. OF SHTS | – |

| DWG. NO. | REV NO. | DRAWING TITLE OR INDEX NO. |
|---|---|---|
| REFERENCE DRAWINGS | | |
| NEXT USED ON | | |

| MICRO F'M'D | BY-DATE | FOR | BY-DATE | FOR | REV BY DATE | DESCRIPTION | REV NO. |
|---|---|---|---|---|---|---|---|
| | APPD FOR CONFORM WITH DESIGN CRIT | | APPD | | | | |

REVISIONS

| COMMENT PRT ISSUE NO. | DATE | CHECK PRT ISSUE NO. | DATE | LAST REV. |
|---|---|---|---|---|
| DRAWING STATUS | | | | 0 |

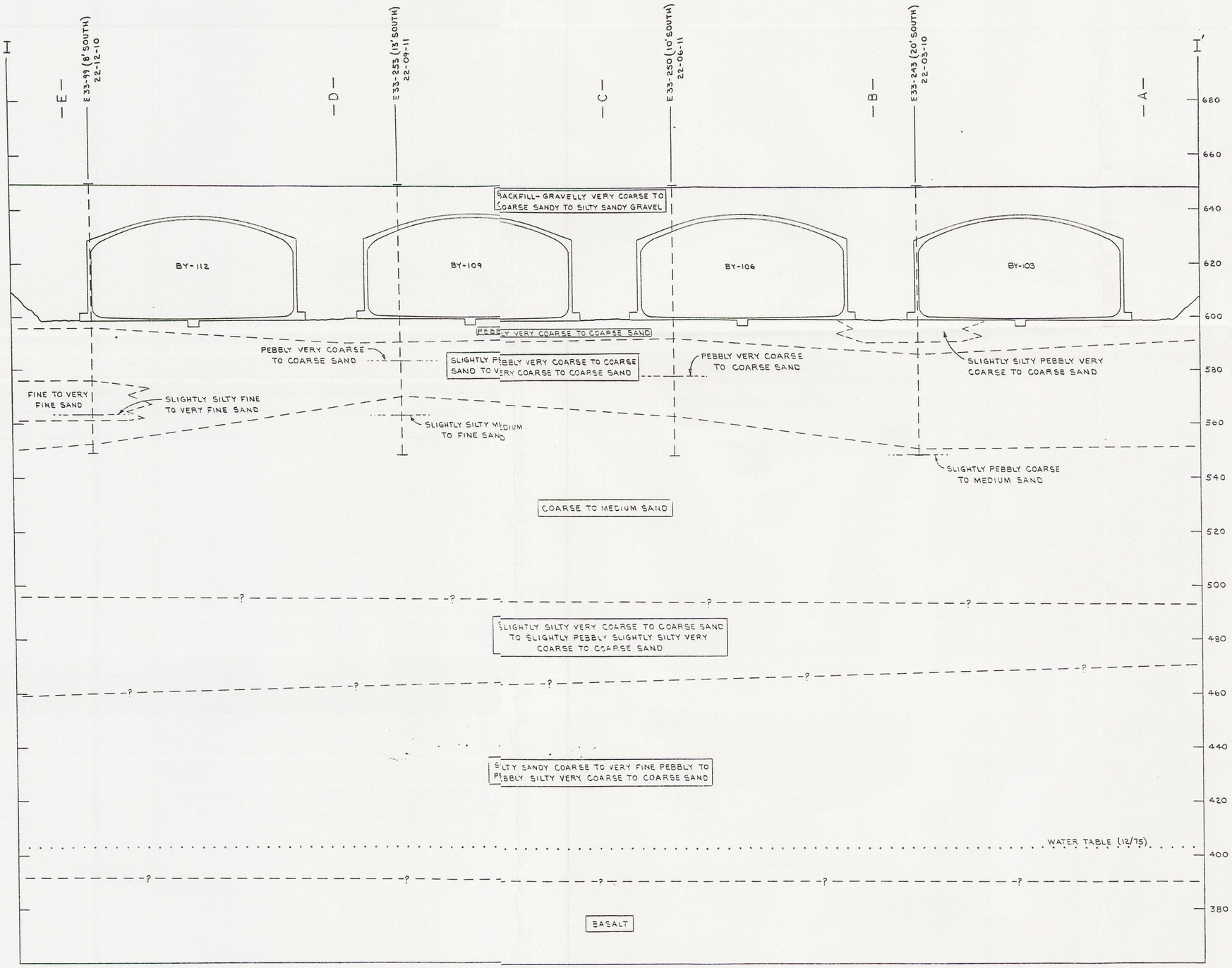


CROSS SECTION I-I'

| | | |
|---|---|---|
| APPD. FOR CONFORMANCE WITH DESIGN CRITERIA | BY | DATE 4/8/76 |
| FOR | APPD | |
| APPD | REC/IMAS | 4/8/76 |
| ENGR | D. LIEN | 4/8/76 |
| APPD | Q.A. | 4/8/76 |
| CHECKED | | |
| DRAWN | L.A. DUNTHORN | 4-6-76 |
| SCALE | 1" = 16'-0" | |
| CLASSIFIED BY | NOT REQUIRED | DATE |
| CLASSIFICATION | NONE | |

ENERGY RESEARCH & DEVELOPMENT ADMINISTRATION
RICHLAND OPERATIONS OFFICE

VITRO ENGINEERING • architects • engineers
a division of AUTOMATION INDUSTRIES, INC.

241-BY TANK FARM
GEOLOGIC CHARACTERIZATION
CROSS SECTION I-I'

| | |
|---|---|
| PROJ NO.: W.O. NO.: CK0065 | PROJ TITLE: GEOLOGIC CHARACTERIZATION |
| BLDG. NO. 241-BY | INDEX NO. 0402, 0501 |
| DWG NO. H-2-70494 | SHEET NO. — NO. OF SHTS — |

| DWG. NO. | REV NO. | DRAWING TITLE OR INDEX NO. |
|---|---|---|
| REFERENCE DRAWINGS | | |
| NEXT USED ON | | |

| MICRO F'M'D | BY-DATE | FOR | BY-DATE | FOR | REV BY DATE | DESCRIPTION | REV NO. |
|---|---|---|---|---|---|---|---|
| | APPD FOR CONFORM WITH DESIGN CRIT | | APPD | | | | |

REVISIONS

COMMENT PRT ISSUE NO. DATE CHECK PRT ISSUE NO. DATE

DRAWING STATUS

LAST REV. 0

| | | | |
|---|---|---|---|
| APPD. FOR CONFORMANCE WITH DESIGN CRITERIA | DATE | ENERGY RESEARCH & DEVELOPMENT ADMINISTRATION<br>RICHLAND OPERATIONS OFFICE | |
| BY | 4/6/76 | VITRO ENGINEERING • architects • engineers<br>a division of AUTOMATION INDUSTRIES, INC. | |
| FOR RICHLAND | | | |
| APPD | | 241-BY TANK FARM<br>GEOLOGIC CHARACTERIZATION<br>BASE OF BACKFILL | |
| APPD | 4/5/76 | | |
| ENGR. D. LIEN | 4/8/76 | | |
| QA APPD | 4/9/76 | | |
| CHECKED | | | |
| DRAWN RON L HURLEY | 12-25-76 | PROJ NO. / WO NO. CK 0065 | PROJ TITLE: GEOLOGIC CHARACTERIZATION |
| SCALE 1" = 16' | | BLDG. NO. 241-BY | INDEX NO. 0111 |
| CLASSIFIED BY NOT REQUIRED | DATE | DWG NO. H-2-70485 | SHEET NO. / NO. OF SHTS. — / — |
| CLASSIFICATION NONE | | | |

| DWG. NO. | REV NO. | DRAWING TITLE OR INDEX NO. |
|---|---|---|
| REFERENCE DRAWINGS | | |
| NEXT USED ON | | |

| MICRO FILMED | BY-DATE | FOR | BY-DATE | FOR | REV NO. | BY | DATE | DESCRIPTION |
|---|---|---|---|---|---|---|---|---|
| | APPD FOR CONFORMANCE WITH DESIGN CRIT. | | APPD | | | | | |
| REVISIONS | | | | | | | | |
| COMMENT PRT ISSUE NO. | | | DATE | CHECK PRT ISSUE NO. | | | DATE | |
| DRAWING STATUS | | | | | | | | |

LAST 0