START

0019988

Sta #10 MAR 27 1992

ENGINEERING DATA TRANSMITTAL

Page 1 of 1

1. EDT 157075

2. To: (Receiving Organization) Distribution	3. From: (Originating Organization) Environmental Engineering Group	4. Related EDT No.: N/A
5. Proj./Prog./Dept./Div.: ER	6. Cog. Engr.: S. J. TRENT	7. Purchase Order No.: N/A
8. Originator Remarks: Document for review/release		9. Equip./Component No.: N/A
		10. System/Bldg./Facility: N/A
11. Receiver Remarks:		12. Major Assm. Dwg. No.: N/A
		13. Permit/Permit Application No.: N/A
		14. Required Response Date: 3/10/92

15. DATA TRANSMITTED

(A) Item No.	(B) Document/Drawing No.	(C) Sheet No.	(D) Rev. No.	(E) Title or Description of Data Transmitted	(F) Impact Level	(G) Reason for Transmittal	(H) Originator Disposition	(I) Receiver Disposition
1	WHC-SD-EN-DP-022	N/A	0	T Plant Geologic and Geophysics Data Package for the 200 Aggregate Area Management Study	4	1,6		

16. KEY

Impact Level (F)	Reason for Transmittal (G)	Disposition (H) & (I)
1, 2, 3, or 4 (see MRP 5.43)	1. Approval 2. Release 3. Information 4. Review 5. Post-Review 6. Dist. (Receipt Acknow. Required)	1. Approved 2. Approved w/comment 3. Disapproved w/comment 4. Reviewed no/comment 5. Reviewed w/comment 6. Receipt acknowledged

17. SIGNATURE/DISTRIBUTION (See Impact Level for required signatures)

(G) Reason	(H) Disp.	(J) Name	(K) Signature	(L) Date	(M) MSIN	(J) Name	(K) Signature	(L) Date	(M) MSIN	(G) Reason	(H) Disp.
1	1	Cog.Eng. S. J. Trent (3)	S J Trent	2/28/92	H4-56						
1	1	Cog. Mgr. R. A. Carlson	RA Carlson	2/28/92	H4-55						
		QA N/A									
		Safety N/A									
		Env.									
1	1	C. D. Wittreich	RA Carlson for CD Wittreich	2/28/92	H4-55						

APR 1992 RECEIVED EDMC

18. S. J. Trent — Signature of EDT Originator — Date 2/28/92	19. Authorized Representative for Receiving Organization — Date	20. R. A. Carlson — Cognizant/Project Engineer's Manager — Date 2/28/92	21. DOE APPROVAL (if required) Ltr. No. [] Approved [] Approved w/comments [] Disapproved w/comments

BD-7400-172-1 (02/89)

9413136.1390

SUPPORTING DOCUMENT

1. Total Pages 79

2. Title

T Plant Geologic and Geophysics Data Package for the 200 Aggregate Area Management Study

3. Number

WHC-SD-EN-DP-022

4. Rev No.

0

5. Key Words

Geophysics, geology, data package, T Plant, AAMS

APPROVED FOR PUBLIC RELEASE 3/11/92 N. Solis

6. Author

Name: S. J. Trent

Signature 2/28/92

Organization/Charge Code 81232/PH22A

7. Abstract

WHC, 1991, *T Plant Geologic and Geophysics Data Package for the 200 Aggregate Area Management Study*, WHC-SD-EN-DP-022, Rev. 0 prepared by M. A. Chamness, R. E. Lewis, S. S. Teel, and A. W. Pearson, Pacific Northwest Laboratory, for Westinghouse Hanford Company, Richland, Washington.

8. PURPOSE AND USE OF DOCUMENT - This document was prepared for use within the U.S. Department of Energy and its contractors. It is to be used only to perform, direct, or integrate work under U.S. Department of Energy contracts. This document is not approved for public release until reviewed.

PATENT STATUS - This document copy, since it is transmitted in advance of patent clearance, is made available in confidence solely for use in performance of work under contracts with the U.S. Department of Energy. This document is not to be published nor its contents otherwise disseminated or used for purposes other than specified above before patent approval for such release or use has been secured, upon request, from the Patent Counsel, U.S. Department of Energy Field Office, Richland, WA.

DISCLAIMER - This report was prepared as an account of work sponsored by an agency of the United States Government. Neither the United States Government nor any agency thereof, nor any of their employees, nor any of their contractors, subcontractors or their employees, makes any warranty, express or implied, or assumes any legal liability or responsibility for the accuracy, completeness, or any third party's use or the results of such use of any information, apparatus, product, or process disclosed, or represents that its use would not infringe privately owned rights. Reference herein to any specific commercial product, process, or service by trade name, trademark, manufacturer, or otherwise, does not necessarily constitute or imply its endorsement, recommendation, or favoring by the United States Government or any agency thereof or its contractors or subcontractors. The views and opinions of authors expressed herein do not necessarily state or reflect those of the United States Government or any agency thereof.

9. Impact Level 4

10. RELEASE STAMP

OFFICIAL RELEASE BY WHC DATE MAR 27 1992 Sta #10

9413136.1391

INTRODUCTION

This data package includes all of the geologic and geophysical information requested by the Westinghouse Hanford Company for the T-Plant aggregate area. This information includes a listing of all of the boreholes within this aggregate area as defined by the Westinghouse Hanford Company (WHC) and amended by the Pacific Northwest Laboratory. Geophysical data (Table 1) includes the type of log, date, and interval logged for each of the above wells, as well as the location where these data are stored. Table 2 includes the types of geologic data available for each of these wells (i.e. driller's log, geologist's log) and any other related data (sieve, $CaCO_3$ content, moisture content, and chemical analyses). Table 3 provides a summary of the well construction information for each well including drill depth, completion depth, screened interval, and coordinates. As-built diagrams and well completion summary forms for selected wells requested by WHC are provided in Appendix A.

THIS PAGE INTENTIONALLY
LEFT BLANK

TABLE 1. GEOPHYSICAL LOGS FOR 9413136.1393

AAMS	WELL	LOG RUN	DATE	TOP	BOTTOM	LOGGED BY	LOGGER	PROBE #	LOG LOCATION
T	299-E25-181	NOT LOGGED							
T	299-W7-51	NOT LOGGED							
T	299-W7-52	NOT LOGGED							
T	299-W7-53	NOT LOGGED							
T	299-W10-1	NAT. GAMMA	6/9/59	0	200	PNL	V.L. McGHAN		µ
T	299-W10-1	TEMP	3/5/62	214	305	PNL	V.L. McGHAN		®
T	299-W10-1	TEMP	5/3/62	214	306	PNL	V.L. McGHAN		®
T	299-W10-1	TEMP	7/12/62	214	306	PNL	V.L. McGHAN		®
T	299-W10-1	TEMP	9/6/62	214	306	PNL	V.L. McGHAN		®
T	299-W10-1	TEMP	11/1/62	214	306	PNL	V.L. McGHAN		®
T	299-W10-1	TEMP	1/17/63	213	305	PNL	V.L. McGHAN		®
T	299-W10-1	NAT. GAMMA	5/1/63	0	306	PNL	V.L. McGHAN		å
T	299-W10-1	TEMP	8/2/63	213	305	PNL	V.L. McGHAN		®
T	299-W10-1	TEMP	12/26/63	213	305	PNL	V.L. McGHAN		®
T	299-W10-1	NEUTRON	6/9/65	0	207	PNL	V.L. McGHAN		√
T	299-W10-1	TEMP	4/10/68	208	302	PNL	V.L. McGHAN		®
T	299-W10-1	NAT. GAMMA	4/12/68	0	305	PNL	V.L. McGHAN		å
T	299-W10-1	NAT. GAMMA	4/9/70	0	305	PNL	V.L. McGHAN		å
T	299-W10-1	NAT. GAMMA	2/23/76	5	305	PNL	V.L. McGHAN		ç
T	299-W10-1	DENSITY	6/22/76	3	304	PNL	V.L. McGHAN		Ω
T	299-W10-1	DENSITY	11/29/76	3	160	PNL	V.L. McGHAN		∫
T	299-W10-1	NEUTRON	3/1/77	5	305	PNL	V.L. McGHAN		≈
T	299-W10-1	NAT. GAMMA	8/13/87	5	305	PNL	V.L. McGHAN	NG 001	ç
T	299-W10-2	TEMP	2/7/74	206	220	PNL	V.L. McGHAN		®
T	299-W10-2	NAT. GAMMA	5/7/76	4	215	PNL	V.L. McGHAN		ç
T	299-W10-2	DENSITY	6/21/76	0	209	PNL	V.L. McGHAN		Ω
T	299-W10-2	DENSITY	11/29/76	3	120	PNL	V.L. McGHAN		Ω
T	299-W10-2	NEUTRON	2/25/77	5	216	PNL	V.L. McGHAN		≈
T	299-W10-2	NAT. GAMMA	7/21/87	3	213	PNL	V.L. McGHAN	NG 001	ç
T	299-W10-3	NAT. GAMMA	6/9/59	0	197	PNL	V.L. McGHAN		µ

TABLE 1. GEOPHYSICAL LOGS FOR T-PLANT AAMS

AAMS	WELL	LOG RUN	DATE	TOP	BOTTOM	LOGGED BY	LOGGER	PROBE #	LOG LOCATION
T	299-W10-3	NAT. GAMMA	5/1/63	0	215	PNL	V.L. McGHAN		å
T	299-W10-3	NEUTRON	6/9/65	0	209	PNL	V.L. McGHAN		√
T	299-W10-3	NAT. GAMMA	4/9/70	4	230	PNL	V.L. McGHAN		å
T	299-W10-3	NAT. GAMMA	2/23/76	4	208	PNL	V.L. McGHAN		ç
T	299-W10-3	DENSITY	6/22/76	3	208	PNL	V.L. McGHAN		Ω
T	299-W10-3	DENSITY	11/29/76	3	100	PNL	V.L. McGHAN		∫
T	299-W10-3	NEUTRON	3/1/77	4	229	PNL	V.L. McGHAN		≈
T	299-W10-3	NAT. GAMMA	7/3/86	4	229	PNL	V.L. McGHAN	NG 001	ç
T	299-W10-4	NAT. GAMMA	4/15/58	0	197	PNL	V.L. McGHAN		µ
T	299-W10-4	NAT. GAMMA	7/23/59	0	203	PNL	V.L. McGHAN		µ
T	299-W10-4	NAT. GAMMA	4/29/63	0	238	PNL	V.L. McGHAN		å
T	299-W10-4	NEUTRON	6/9/65	0	207	PNL	V.L. McGHAN		√
T	299-W10-4	NAT. GAMMA	4/12/68	0	239	PNL	V.L. McGHAN		å
T	299-W10-4	NAT. GAMMA	2/24/70	0	238	PNL	V.L. McGHAN		å
T	299-W10-4	NAT. GAMMA	5/7/76	5	238	PNL	V.L. McGHAN		ç
T	299-W10-4	DENSITY	6/21/76	0	231	PNL	V.L. McGHAN		Ω
T	299-W10-4	NEUTRON	3/1/77	5	237	PNL	V.L. McGHAN		≈
T	299-W10-5	NAT. GAMMA	4/15/58	0	191	PNL	V.L. McGHAN		µ
T	299-W10-5	NAT. GAMMA	7/23/59	0	194	PNL	V.L. McGHAN		µ
T	299-W10-5	NAT. GAMMA	5/1/63	0	238	PNL	V.L. McGHAN		å
T	299-W10-5	NEUTRON	6/9/65	0	206	PNL	V.L. McGHAN		√
T	299-W10-5	TEMP	2/7/74	204	240	PNL	V.L. McGHAN		®
T	299-W10-6	NOT LOGGED							
T	299-W10-7	NOT LOGGED							
T	299-W10-8	NOT LOGGED							
T	299-W10-9	NOT LOGGED							
T	299-W10-10	NOT LOGGED							
T	299-W10-11	NOT LOGGED							

TABLE 1. GEOPHYSICAL LOGS FOR T-PLANT AAMS

AAMS	WELL	LOG RUN	DATE	TOP	BOTTOM	LOGGED BY	LOGGER	PROBE #	LOG LOCATION
T	299-W10-12	NOT LOGGED							
T	299-W10-15	NAT. GAMMA	10/2/89	3	139	PNL	V.L. McGHAN	CN 27U5A7	œ
T	299-W10-15	NAT. GAMMA	10/16/89	110	121	PNL	V.L. McGHAN	CN 27U5A7	œ
T	299-W10-16	NAT. GAMMA	9/22/89	4	131	PNL	V.L. McGHAN	CN 27U5A7	œ
T	299-W10-16	NAT. GAMMA	10/11/89	100	219	PNL	V.L. McGHAN	CN 27U5A7	œ
T	299-W10-17	NAT. GAMMA	11/29/90	4.2	124.2	PNL	A.W. PEARSON	CG 27A97	WHC
T	299-W10-17	NAT. GAMMA	12/13/90	120	222.2	PNL	A.W. PEARSON	CG 27A97	WHC
T	299-W10-18	NAT. GAMMA	11/30/90	1.4	143.7	PNL	A.W. PEARSON	CG 27A97	WHC
T	299-W10-18	NAT. GAMMA	12/12/90	140	221.6	PNL	A.W. PEARSON	CG 27A97	WHC
T	299-W10-51	NAT. GAMMA	4/30/63	0	140	PNL	V.L. McGHAN		å
T	299-W10-52	NAT. GAMMA	4/30/63	0	147	PNL	V.L. McGHAN		å
T	299-W10-53	NAT. GAMMA	4/30/63	0	144	PNL	V.L. McGHAN		å
T	299-W10-54	NAT. GAMMA	4/30/63	0	146	PNL	V.L. McGHAN		å
T	299-W10-55	NOT LOGGED							
T	299-W10-56	NAT. GAMMA	5/1/63	0	145	PNL	V.L. McGHAN		å
T	299-W10-56	NAT. GAMMA	5/7/76	4	143	PNL	V.L. McGHAN		ç
T	299-W10-56	NEUTRON	6/25/76	2	142	PNL	V.L. McGHAN		Ω
T	299-W10-57	NAT. GAMMA	5/1/63	0	145	PNL	V.L. McGHAN		å
T	299-W10-57	NAT. GAMMA	5/7/76	3	143	PNL	V.L. McGHAN		ç
T	299-W10-57	DENSITY	6/25/76	3	144	PNL	V.L. McGHAN		Ω
T	299-W10-57	NEUTRON	3/1/77	5	139	PNL	V.L. McGHAN		≈
T	299-W10-58	NAT. GAMMA	5/1/63	0	141	PNL	V.L. McGHAN		å
T	299-W10-58	NAT. GAMMA	5/7/76	3	139	PNL	V.L. McGHAN		ç
T	299-W10-58	DENSITY	6/25/76	5	139	PNL	V.L. McGHAN		Ω

TABLE 1. GEOPHYSICAL LOGS FOR T-PLANT AAMS

AAMS	WELL	LOG RUN	DATE	TOP	BOTTOM	LOGGED BY	LOGGER	PROBE #	LOG LOCATION
T	299-W10-58	DENSITY	11/29/76	5	140	PNL	V.L. McGHAN		∫
T	299-W10-58	NEUTRON	3/1/77	5	139	PNL	V.L. McGHAN		≈
T	299-W10-59	NAT. GAMMA	5/1/63	0	135	PNL	V.L. McGHAN		å
T	299-W10-59	NAT. GAMMA	12/6/76	5	135	PNL	V.L. McGHAN		ç
T	299-W10-59	NEUTRON	3/1/77	4	135	PNL	V.L. McGHAN		≈
T	299-W10-60	NAT. GAMMA	5/1/63	0	139	PNL	V.L. McGHAN		å
T	299-W10-60	NAT. GAMMA	12/6/76	4	138	PNL	V.L. McGHAN		ç
T	299-W10-61	NAT. GAMMA	5/1/63	0	110	PNL	V.L. McGHAN		å
T	299-W10-61	NAT. GAMMA	12/6/76	4	110	PNL	V.L. McGHAN		ç
T	299-W10-62	NAT. GAMMA	5/1/63	0	141	PNL	V.L. McGHAN		å
T	299-W10-62	DENSITY	6/25/76	3	133	PNL	V.L. McGHAN		Ω
T	299-W10-62	DENSITY	11/29/76	3	134	PNL	V.L. McGHAN		∫
T	299-W10-62	NAT. GAMMA	12/6/76	4	134	PNL	V.L. McGHAN		ç
T	299-W10-62	NEUTRON	3/1/77	5	134	PNL	V.L. McGHAN		≈
T	299-W10-63	NAT. GAMMA	4/30/63	0	140	PNL	V.L. McGHAN		å
T	299-W10-63	NAT. GAMMA	12/6/76	4	139	PNL	V.L. McGHAN		ç
T	299-W10-63	NEUTRON	3/1/77	4	139	PNL	V.L. McGHAN		≈
T	299-W10-64	NAT. GAMMA	5/1/63	0	66	PNL	V.L. McGHAN		å
T	299-W10-64	NAT. GAMMA	5/7/76	5	65	PNL	V.L. McGHAN		ç
T	299-W10-64	NEUTRON	3/1/77	5	65	PNL	V.L. McGHAN		≈
T	299-W10-65	NAT. GAMMA	5/1/63	0	74	PNL	V.L. McGHAN		å
T	299-W10-65	NAT. GAMMA	5/7/76	4	73	PNL	V.L. McGHAN		ç
T	299-W10-65	NEUTRON	3/1/77	4	144	PNL	V.L. McGHAN		≈
T	299-W10-65	NEUTRON	3/1/77	4	144	PNL	V.L. McGHAN		≈
T	299-W10-66	NAT. GAMMA	4/30/63	0	105	PNL	V.L. McGHAN		å
T	299-W10-66	NAT. GAMMA	12/6/76	4	103	PNL	V.L. McGHAN		ç
T	299-W10-66	NEUTRON	3/1/77	5	105	PNL	V.L. McGHAN		≈

TABLE 1. GEOPHYSICAL LOGS FOR T-PLANT AAMS

AAMS	WELL	LOG RUN	DATE	TOP	BOTTOM	LOGGED BY	LOGGER	PROBE #	LOG LOCATION
T	299-W10-67	NAT. GAMMA	5/1/63	0	142	PNL	V.L. McGHAN		å
T	299-W10-67	DENSITY	6/25/76	4	142	PNL	V.L. McGHAN		Ω
T	299-W10-67	DENSITY	11/29/76	3	142	PNL	V.L. McGHAN		∫
T	299-W10-67	NAT. GAMMA	12/6/76	4	143	PNL	V.L. McGHAN		ç
T	299-W10-68	NAT. GAMMA	5/1/63	4	134	PNL	V.L. McGHAN		å
T	299-W10-68	NAT. GAMMA	12/6/76	4	133	PNL	V.L. McGHAN		ç
T	299-W10-69	NAT. GAMMA	5/1/63	0	145	PNL	V.L. McGHAN		å
T	299-W10-69	NAT. GAMMA	5/7/76	3	137	PNL	V.L. McGHAN		ç
T	299-W10-69	DENSITY	6/25/76	3	137	PNL	V.L. McGHAN		Ω
T	299-W10-69	NEUTRON	3/1/77	4	137	PNL	V.L. McGHAN		≈
T	299-W10-69	NAT. GAMMA	8/13/87	6	137	PNL	V.L. McGHAN	NG 001	ç
T	299-W10-70	NAT. GAMMA	5/2/63	0	138	PNL	V.L. McGHAN		å
T	299-W10-70	NAT. GAMMA	5/7/76	4	137	PNL	V.L. McGHAN		ç
T	299-W10-70	DENSITY	6/25/76	3	137	PNL	V.L. McGHAN		Ω
T	299-W10-70	NEUTRON	3/1/77	4	136	PNL	V.L. McGHAN		≈
T	299-W10-70	NAT. GAMMA	8/13/87	5	137	PNL	V.L. McGHAN	NG 001	ç
T	299-W10-71	NAT. GAMMA	5/2/63	0	140	PNL	V.L. McGHAN		å
T	299-W10-71	NAT. GAMMA	5/7/76	3	137	PNL	V.L. McGHAN		ç
T	299-W10-71	DENSITY	6/25/76	3	139	PNL	V.L. McGHAN		Ω
T	299-W10-71	NEUTRON	3/1/77	4	138	PNL	V.L. McGHAN		≈
T	299-W10-71	NAT. GAMMA	8/13/87	5	137	PNL	V.L. McGHAN	NG 001	ç
T	299-W10-72	NAT. GAMMA	5/2/63	0	138	PNL	V.L. McGHAN		å
T	299-W10-72	NAT. GAMMA	5/7/76	4	134	PNL	V.L. McGHAN		ç
T	299-W10-72	NEUTRON	3/1/77	5	133	PNL	V.L. McGHAN		≈
T	299-W10-72	NAT. GAMMA	8/14/87	5	135	PNL	V.L. McGHAN	NG 001	ç
T	299-W10-73	NAT. GAMMA	5/2/63	0	65	PNL	V.L. McGHAN		å
T	299-W10-73	NAT. GAMMA	5/7/76	3	63	PNL	V.L. McGHAN		ç
T	299-W10-74	NAT. GAMMA	4/30/63	0	46	PNL	V.L. McGHAN		å
T	299-W10-74	NAT. GAMMA	12/6/76	5	45	PNL	V.L. McGHAN		ç

TABLE 1. GEOPHYSICAL LOGS FOR T-PLANT AAMS

AAMS	WELL	LOG RUN	DATE	TOP	BOTTOM	LOGGED BY	LOGGER	PROBE #	LOG LOCATION
T	299-W10-74	NEUTRON	3/1/77	4	45	PNL	V.L. McGHAN		≈
T	299-W10-75	NAT. GAMMA	5/1/63	0	67	PNL	V.L. McGHAN		å
T	299-W10-75	NAT. GAMMA	5/7/76	4	64	PNL	V.L. McGHAN		ç
T	299-W10-75	DENSITY	6/22/76	2	43	PNL	V.L. McGHAN		Ω
T	299-W10-75	NEUTRON	3/1/77	3	65	PNL	V.L. McGHAN		≈
T	299-W10-76	NAT. GAMMA	5/2/63	0	72	PNL	V.L. McGHAN		å
T	299-W10-76	NAT. GAMMA	8/13/87	5	71	PNL	V.L. McGHAN	NG 001	ç
T	299-W10-77	NAT. GAMMA	5/1/63	0	21	PNL	V.L. McGHAN		å
T	299-W10-77	NAT. GAMMA	5/7/76	3	19	PNL	V.L. McGHAN		ç
T	299-W10-77	NAT. GAMMA	8/13/87	5	19	PNL	V.L. McGHAN	NG 001	ç
T	299-W10-78	NAT. GAMMA	5/2/63	0	23	PNL	V.L. McGHAN		å
T	299-W10-78	NAT. GAMMA	5/7/76	4	103	PNL	V.L. McGHAN		
T	299-W10-78	NAT. GAMMA	8/14/87	5	20	PNL	V.L. McGHAN	NG 001	ç
T	299-W10-79	NAT. GAMMA	5/2/63	0	24	PNL	V.L. McGHAN		å
T	299-W10-79	NAT. GAMMA	5/7/76	4	103	PNL	V.L. McGHAN		
T	299-W10-79	NAT. GAMMA	8/13/87	5	22	PNL	V.L. McGHAN	NG 001	ç
T	299-W10-80	NAT. GAMMA	5/1/63	0	104	PNL	V.L. McGHAN		å
T	299-W10-80	NAT. GAMMA	5/7/76	4	103	PNL	V.L. McGHAN		ç
T	299-W10-81	NAT. GAMMA	5/2/63	0	22	PNL	V.L. McGHAN		å
T	299-W10-81	NAT. GAMMA	5/7/76	4	21	PNL	V.L. McGHAN		ç
T	299-W10-81	NEUTRON	3/1/77	4	20	PNL	V.L. McGHAN		≈
T	299-W10-81	NAT. GAMMA	8/14/87	5	19	PNL	V.L. McGHAN	NG 001	ç
T	299-W10-82	NAT. GAMMA	5/6/63	0	146	PNL	V.L. McGHAN		å
T	299-W10-83	NAT. GAMMA	5/6/63	0	148	PNL	V.L. McGHAN		å
T	299-W10-88	NOT LOGGED							

TABLE 1. GEOPHYSICAL LOGS FOR T-PLANT AAMS

AAMS	WELL	LOG RUN	DATE	TOP	BOTTOM	LOGGED BY	LOGGER	PROBE #	LOG LOCATION
T	299-W10-89	NOT LOGGED							
T	299-W10-90	NOT LOGGED							
T	299-W10-91	NOT LOGGED							
T	299-W10-92	NOT LOGGED							
T	299-W10-93	NOT LOGGED							
T	299-W10-94	NOT LOGGED							
T	299-W10-95	NOT LOGGED							
T	299-W10-96	NOT LOGGED							
T	299-W10-97	NOT LOGGED							
T	299-W10-98	NOT LOGGED							
T	299-W10-99	NOT LOGGED							
T	299-W10-100	NOT LOGGED							
T	299-W10-101	NOT LOGGED							
T	299-W10-102	NOT LOGGED							
T	299-W10-103	NOT LOGGED							
T	299-W10-104	NOT LOGGED							
T	299-W10-105	NOT LOGGED							
T	299-W10-106	NOT LOGGED							

TABLE 1. GEOPHYSICAL LOGS FOR T-PLANT AAMS

AAMS	WELL	LOG RUN	DATE	TOP	BOTTOM	LOGGED BY	LOGGER	PROBE #	LOG LOCATION
T	299-W10-107	NOT LOGGED							
T	299-W10-108	NOT LOGGED							
T	299-W10-109	NOT LOGGED							
T	299-W10-110	NOT LOGGED							
T	299-W10-111	NOT LOGGED							
T	299-W10-112	NOT LOGGED							
T	299-W10-113	NOT LOGGED							
T	299-W10-114	NOT LOGGED							
T	299-W10-115	NOT LOGGED							
T	299-W10-116	NOT LOGGED							
T	299-W10-117	NOT LOGGED							
T	299-W10-118	NOT LOGGED							
T	299-W10-119	NOT LOGGED							
T	299-W10-120	NOT LOGGED							
T	299-W10-121	NOT LOGGED							
T	299-W10-122	NOT LOGGED							
T	299-W10-123	NOT LOGGED							
T	299-W10-124	NOT LOGGED							

TABLE 1. GEOPHYSICAL LOGS FOR T-PLANT AAMS

AAMS	WELL	LOG RUN	DATE	TOP	BOTTOM	LOGGED BY	LOGGER	PROBE #	LOG LOCATION
T	299-W10-125	NOT LOGGED							
T	299-W10-126	NOT LOGGED							
T	299-W10-127	NOT LOGGED							
T	299-W10-128	NOT LOGGED							
T	299-W10-129	NOT LOGGED							
T	299-W10-130	NOT LOGGED							
T	299-W10-133	NOT LOGGED							
T	299-W10-134	NOT LOGGED							
T	299-W10-135	NOT LOGGED							
T	299-W10-136	NOT LOGGED							
T	299-W10-137	NOT LOGGED							
T	299-W10-138	NOT LOGGED							
T	299-W10-139	NOT LOGGED							
T	299-W10-140	NOT LOGGED							
T	299-W10-141	NOT LOGGED							
T	299-W10-142	NOT LOGGED							
T	299-W10-143	NOT LOGGED							
T	299-W10-144	NOT LOGGED							

TABLE 1. GEOPHYSICAL LOGS FOR T-PLANT AAMS

AAMS	WELL	LOG RUN	DATE	TOP	BOTTOM	LOGGED BY	LOGGER	PROBE #	LOG LOCATION
T	299-W10-145	NOT LOGGED							
T	299-W10-146	NOT LOGGED							
T	299-W10-147	NOT LOGGED							
T	299-W10-148	NOT LOGGED							
T	299-W10-149	NOT LOGGED							
T	299-W10-150	NOT LOGGED							
T	299-W10-151	NOT LOGGED							
T	299-W10-152	NOT LOGGED							
T	299-W10-153	NOT LOGGED							
T	299-W10-154	NOT LOGGED							
T	299-W10-161	NOT LOGGED							
T	299-W10-162	NOT LOGGED							
T	299-W10-164	NOT LOGGED							
T	299-W10-165	NOT LOGGED							
T	299-W10-166	NOT LOGGED							
T	299-W10-167	NOT LOGGED							
T	299-W10-168	NOT LOGGED							
T	299-W10-176	NOT LOGGED							

TABLE 1. GEOPHYSICAL LOGS FOR T-PLANT AAMS

AAMS	WELL	LOG RUN	DATE	TOP	BOTTOM	LOGGED BY	LOGGER	PROBE #	LOG LOCATION
T	299-W10-177	NOT LOGGED							
T	299-W10-178	NOT LOGGED							
T	299-W10-189	NOT LOGGED							
T	299-W10-190	NOT LOGGED							
T	299-W10-191	NOT LOGGED							
T	299-W11-1	NAT. GAMMA	2/20/58	0	225	PNL	V.L. McGHAN		µ
T	299-W11-1	NAT. GAMMA	6/8/59	0	234	PNL	V.L. McGHAN		µ
T	299-W11-1	NAT. GAMMA	4/26/63	0	272	PNL	V.L. McGHAN		å
T	299-W11-1	NEUTRON	6/9/65	0	245	PNL	V.L. McGHAN		√
T	299-W11-1	NAT. GAMMA	2/27/68	4	269	PNL	V.L. McGHAN		å
T	299-W11-1	NAT. GAMMA	5/6/76	4	270	PNL	V.L. McGHAN		ç
T	299-W11-1	DENSITY	6/21/76	3	270	PNL	V.L. McGHAN		Ω
T	299-W11-1	DENSITY	11/29/76	2	270	PNL	V.L. McGHAN		∫
T	299-W11-1	NEUTRON	12/17/76	5	271	PNL	V.L. McGHAN		≈
T	299-W11-1	NAT. GAMMA	7/21/87	3	270	PNL	V.L. McGHAN	NG 001	ç
T	299-W11-2	NAT. GAMMA	2/20/58	0	242	PNL	V.L. McGHAN		µ
T	299-W11-2	NAT. GAMMA	6/5/59	0	241	PNL	V.L. McGHAN		µ
T	299-W11-2	TEMP.	2/23/65	257	500	PNL	V.L. McGHAN		®
T	299-W11-2	TEMP.	5/10/67	256	433	PNL	V.L. McGHAN		®
T	299-W11-2	TEMP.	4/10/68	257	505	PNL	V.L. McGHAN		®
T	299-W11-2	TEMP.	2/20/74	254	498	PNL	V.L. McGHAN		®
T	299-W11-3	NAT. GAMMA	3/3/58	0	249	PNL	V.L. McGHAN		µ
T	299-W11-3	NAT. GAMMA	6/5/59	0	249	PNL	V.L. McGHAN		µ
T	299-W11-3	NAT. GAMMA	4/25/63	0	320	PNL	V.L. McGHAN		å
T	299-W11-3	NEUTRON	6/10/65	0	261	PNL	V.L. McGHAN		√
T	299-W11-4	NAT. GAMMA	2/20/58	0	244	PNL	V.L. McGHAN		µ
T	299-W11-4	NAT. GAMMA	6/8/59	0	241	PNL	V.L. McGHAN		µ
T	299-W11-4	NAT. GAMMA	4/25/63	0	315	PNL	V.L. McGHAN		å

TABLE 1. GEOPHYSICAL LOGS FOR T-PLANT AAMS

AAMS	WELL	LOG RUN	DATE	TOP	BOTTOM	LOGGED BY	LOGGER	PROBE #	LOG LOCATION
T	299-W11-4	NEUTRON	6/10/65	0	252	PNL	V.L. McGHAN		√
T	299-W11-5	NAT. GAMMA	2/6/58	0	275	PNL	V.L. McGHAN		µ
T	299-W11-5	NAT. GAMMA	6/5/59	0	260	PNL	V.L. McGHAN		µ
T	299-W11-5	NAT. GAMMA	4/26/63	0	310	PNL	V.L. McGHAN		å
T	299-W11-5	NEUTRON	6/10/65	0	256	PNL	V.L. McGHAN		√
T	299-W11-6	NAT. GAMMA	2/20/58	0	246	PNL	V.L. McGHAN		µ
T	299-W11-6	NAT. GAMMA	6/5/59	0	250	PNL	V.L. McGHAN		µ
T	299-W11-6	NAT. GAMMA	4/26/63	0	304	PNL	V.L. McGHAN		å
T	299-W11-6	NEUTRON	6/10/65	0	258	PNL	V.L. McGHAN		√
T	299-W11-7	NAT. GAMMA	2/20/58	0	232	PNL	V.L. McGHAN		µ
T	299-W11-7	NAT. GAMMA	6/8/59	0	237	PNL	V.L. McGHAN		µ
T	299-W11-7	TEMP.	3/5/62	252	315	PNL	V.L. McGHAN		®
T	299-W11-7	TEMP.	5/1/62	253	315	PNL	V.L. McGHAN		®
T	299-W11-7	TEMP.	7/12/62	252	316	PNL	V.L. McGHAN		®
T	299-W11-7	TEMP.	9/6/62	253	316	PNL	V.L. McGHAN		®
T	299-W11-7	TEMP.	11/1/62	253	315	PNL	V.L. McGHAN		®
T	299-W11-7	TEMP.	1/17/63	252	315	PNL	V.L. McGHAN		®
T	299-W11-7	TEMP.	8/2/63	252	316	PNL	V.L. McGHAN		®
T	299-W11-7	NAT. GAMMA	4/25/63	0	309	PNL	V.L. McGHAN		å
T	299-W11-7	TEMP.	12/26/63	252	315	PNL	V.L. McGHAN		®
T	299-W11-7	NEUTRON	6/9/65	0	248	PNL	V.L. McGHAN		√
T	299-W11-7	NAT. GAMMA	4/12/68	0	313	PNL	V.L. McGHAN		å
T	299-W11-7	NAT. GAMMA	2/4/70	0	311	PNL	V.L. McGHAN		å
T	299-W11-7	TEMP.	2/20/74	246	306	PNL	V.L. McGHAN		®
T	299-W11-7	NAT. GAMMA	2/23/76	3	307	PNL	V.L. McGHAN		ç
T	299-W11-7	DENSITY	6/21/76	3	305	PNL	V.L. McGHAN		Ω
T	299-W11-7	DENSITY	11/29/76	2	120	PNL	V.L. McGHAN		∫
T	299-W11-7	NEUTRON	12/17/76	5	308	PNL	V.L. McGHAN		≈
T	299-W11-7	NAT. GAMMA	7/2/86	3	305	PNL	E.J. JENSEN	NG 001	ç
T	299-W11-7	NAT. GAMMA	8/12/87	3	305	PNL	V.L. McGHAN	NG 001	ç
T	299-W11-8	NAT. GAMMA	2/20/58	0	262	PNL	V.L. McGHAN		µ
T	299-W11-8	NAT. GAMMA	6/5/59	0	262	PNL	V.L. McGHAN		µ

TABLE 1. GEOPHYSICAL LOGS FOR T-PLANT AAMS

AAMS	WELL	LOG RUN	DATE	TOP	BOTTOM	LOGGED BY	LOGGER	PROBE #	LOG LOCATION
T	299-W11-8	TEMP.	3/5/62	265	315	PNL	V.L. McGHAN		®
T	299-W11-8	TEMP.	5/1/62	266	314	PNL	V.L. McGHAN		®
T	299-W11-8	TEMP.	6/29/62	265	314	PNL	V.L. McGHAN		®
T	299-W11-8	TEMP.	9/6/62	266	314	PNL	V.L. McGHAN		®
T	299-W11-8	TEMP.	11/1/62	265	314	PNL	V.L. McGHAN		®
T	299-W11-8	TEMP.	1/17/63	264	312	PNL	V.L. McGHAN		®
T	299-W11-8	NAT. GAMMA	4/26/63	0	313	PNL	V.L. McGHAN		å
T	299-W11-8	TEMP.	8/2/63	264	313	PNL	V.L. McGHAN		®
T	299-W11-8	TEMP.	12/26/63	264	314	PNL	V.L. McGHAN		®
T	299-W11-8	NEUTRON	6/10/65	0	261	PNL	V.L. McGHAN		√
T	299-W11-9	NAT. GAMMA	3/3/58	0	249	PNL	V.L. McGHAN		µ
T	299-W11-9	NAT. GAMMA	6/5/59	0	238	PNL	V.L. McGHAN		µ
T	299-W11-9	NAT. GAMMA	4/25/63	0	284	PNL	V.L. McGHAN		å
T	299-W11-9	NEUTRON	6/10/65	0	267	PNL	V.L. McGHAN		√
T	299-W11-9	TEMP	2/20/74	265	281	PNL	V.L. McGHAN		®
T	299-W11-10	NAT. GAMMA	3/3/58	0	258	PNL	V.L. McGHAN		µ
T	299-W11-10	NAT. GAMMA	6/5/59	0	263	PNL	V.L. McGHAN		µ
T	299-W11-10	TEMP.	3/5/62	281	305	PNL	V.L. McGHAN		®
T	299-W11-10	TEMP.	5/1/62	281	305	PNL	V.L. McGHAN		®
T	299-W11-10	TEMP.	6/29/62	280	305	PNL	V.L. McGHAN		®
T	299-W11-10	TEMP.	9/6/62	281	305	PNL	V.L. McGHAN		®
T	299-W11-10	TEMP.	11/1/62	281	305	PNL	V.L. McGHAN		®
T	299-W11-10	TEMP.	1/17/63	280	305	PNL	V.L. McGHAN		®
T	299-W11-10	NAT. GAMMA	4/25/63	0	306	PNL	V.L. McGHAN		å
T	299-W11-10	TEMP.	8/2/63	280	305	PNL	V.L. McGHAN		®
T	299-W11-10	TEMP.	12/26/63	279	305	PNL	V.L. McGHAN		®
T	299-W11-10	TEMP.	12/30/64	278	306	PNL	V.L. McGHAN		®
T	299-W11-10	NEUTRON	6/10/65	0	278	PNL	V.L. McGHAN		√
T	299-W11-10	TEMP.	5/10/67	275	306	PNL	V.L. McGHAN		®
T	299-W11-10	TEMP.	2/20/74	272	302	PNL	V.L. McGHAN		®
T	299-W11-11	NAT. GAMMA	3/22/54			PNL			
T	299-W11-11	NAT. GAMMA	3/3/58	0	198	PNL	V.L. McGHAN		µ
T	299-W11-11	NAT. GAMMA	6/8/59	0	198	PNL	V.L. McGHAN		µ

TABLE 1. GEOPHYSICAL LOGS FOR T-PLANT AAMS

AAMS	WELL	LOG RUN	DATE	TOP	BOTTOM	LOGGED BY	LOGGER	PROBE #	LOG LOCATION
T	299-W11-11	NAT. GAMMA	4/29/63	0	242	PNL	V.L. McGHAN		å
T	299-W11-11	NEUTRON	6/9/65	0	206	PNL	V.L. McGHAN		√
T	299-W11-11	NAT. GAMMA	4/12/68	0	244	PNL	V.L. McGHAN		å
T	299-W11-11	NAT. GAMMA	2/24/70	0	242	PNL	V.L. McGHAN		å
T	299-W11-11	NEUTRON	2/23/76	4	241	PNL	V.L. McGHAN		ç
T	299-W11-11	DENSITY	6/21/76	3	242	PNL	V.L. McGHAN		Ω
T	299-W11-11	DENSITY	11/29/76	3	100	PNL	V.L. McGHAN		∫
T	299-W11-11	NEUTRON	2/25/77	4	244	PNL	V.L. McGHAN		≈
T	299-W11-12	NAT. GAMMA	3/3/58	0	202	PNL	V.L. McGHAN		µ
T	299-W11-12	NAT. GAMMA	6/8/59	0	202	PNL	V.L. McGHAN		µ
T	299-W11-12	NAT. GAMMA	4/26/63	0	249	PNL	V.L. McGHAN		å
T	299-W11-12	NEUTRON	6/9/65	0	215	PNL	V.L. McGHAN		√
T	299-W11-12	NAT. GAMMA	4/12/68	0	249	PNL	V.L. McGHAN		å
T	299-W11-12	TEMP.	2/20/74	214	245	PNL	V.L. McGHAN		®
T	299-W11-13	TEMP.	3/5/62	231	390	PNL	V.L. McGHAN		®
T	299-W11-13	TEMP.	5/3/62	233	476	PNL	V.L. McGHAN		®
T	299-W11-13	TEMP.	1/17/63	232	471	PNL	V.L. McGHAN		®
T	299-W11-13	NAT. GAMMA	4/26/63	0	476	PNL	V.L. McGHAN		å
T	299-W11-13	TEMP.	5/10/67	228	468	PNL	V.L. McGHAN		®
T	299-W11-13	TEMP.	2/20/74	229	466	PNL	V.L. McGHAN		®
T	299-W11-14	NAT. GAMMA	4/25/63	0	313	PNL	V.L. McGHAN		å
T	299-W11-14	NEUTRON	6/10/65	0	258	PNL	V.L. McGHAN		√
T	299-W11-14	NAT. GAMMA	2/27/68	0	309	PNL	V.L. McGHAN		å
T	299-W11-14	NAT. GAMMA	5/7/76	5	312	PNL	V.L. McGHAN		ç
T	299-W11-14	DENSITY	6/21/76	3	312	PNL	V.L. McGHAN		Ω
T	299-W11-14	NEUTRON	12/17/76	4	312	PNL	V.L. McGHAN		≈
T	299-W11-14	NAT. GAMMA	7/21/87	2	310	PNL	V.L. McGHAN	NG 001	ç
T	299-W11-15	NAT. GAMMA	2/27/68	0	260	PNL	V.L. McGHAN		å
T	299-W11-15	NAT. GAMMA	2/19/70	0	260	PNL	V.L. McGHAN		å
T	299-W11-15	NAT. GAMMA	5/7/76	4	262	PNL	V.L. McGHAN		ç
T	299-W11-15	DENSITY	6/21/76	3	261	PNL	V.L. McGHAN		Ω
T	299-W11-15	NEUTRON	12/17/76	5	260	PNL	V.L. McGHAN		≈

TABLE 1. GEOPHYSICAL LOGS FOR T-PLANT AAMS

AAMS	WELL	LOG RUN	DATE	TOP	BOTTOM	LOGGED BY	LOGGER	PROBE #	LOG LOCATION
T	299-W11-16	NAT. GAMMA	2/27/68	0	362	PNL	V.L. McGHAN		å
T	299-W11-16	NAT. GAMMA	2/19/70	0	359	PNL	V.L. McGHAN		å
T	299-W11-16	NAT. GAMMA	5/7/76	5	362	PNL	V.L. McGHAN		ç
T	299-W11-16	DENSITY	6/21/76	4	362	PNL	V.L. McGHAN		Ω
T	299-W11-16	NEUTRON	12/27/76	4	362	PNL	V.L. McGHAN		≈
T	299-W11-16	NAT. GAMMA	7/21/87	2	359	PNL	V.L. McGHAN	NG 001	ç
T	299-W11-16	NEUTRON	7/21/87						
T	299-W11-17	NAT. GAMMA	2/21/67	0	297	PNL	V.L. McGHAN		å
T	299-W11-17	NAT. GAMMA	2/27/68	0	294	PNL	V.L. McGHAN		å
T	299-W11-17	NAT. GAMMA	2/18/70	0	252	PNL	V.L. McGHAN		å
T	299-W11-17	NAT. GAMMA	5/7/76	4	247	PNL	V.L. McGHAN		ç
T	299-W11-17	DENSITY	6/21/76	3	245	PNL	V.L. McGHAN		Ω
T	299-W11-17	NEUTRON	12/16/76	4	246	PNL	V.L. McGHAN		≈
T	299-W11-17	NAT. GAMMA	7/21/87	2	244	PNL	V.L. McGHAN	NG 001	ç
T	299-W11-18	NAT. GAMMA	3/6/67	0	300	PNL	V.L. McGHAN		å
T	299-W11-18	NEUTRON	3/6/67	0	243	PNL	V.L. McGHAN		√
T	299-W11-18	NAT. GAMMA	2/27/68	0	301	PNL	V.L. McGHAN		å
T	299-W11-18	NAT. GAMMA	2/18/70	0	301	PNL	V.L. McGHAN		å
T	299-W11-18	NAT. GAMMA	2/23/76	3	298	PNL	V.L. McGHAN		ç
T	299-W11-18	DENSITY	6/21/76	3	301	PNL	V.L. McGHAN		Ω
T	299-W11-18	DENSITY	11/29/76	3	120	PNL	V.L. McGHAN		Ω
T	299-W11-18	NEUTRON	12/16/76	4	301	PNL	V.L. McGHAN		≈
T	299-W11-19	NAT. GAMMA	2/19/70	0	376	PNL	V.L. McGHAN		å
T	299-W11-19	TEMP.	2/20/74	244	375	PNL	V.L. McGHAN		®
T	299-W11-19	NAT. GAMMA	5/7/76	5	385	PNL	V.L. McGHAN		ç
T	299-W11-19	DENSITY	6/21/76	3	384	PNL	V.L. McGHAN		Ω
T	299-W11-19	NEUTRON	12/16/76	4	383	PNL	V.L. McGHAN		≈
T	299-W11-19	NEUTRON	12/16/76	4	384	PNL	V.L. McGHAN		≈
T	299-W11-19	NAT. GAMMA	7/21/87	2	379	PNL	V.L. McGHAN	NG 001	ç
T	299-W11-20	NAT. GAMMA	2/18/70	0	260	PNL	V.L. McGHAN		å
T	299-W11-20	NAT. GAMMA	5/7/76	4	260	PNL	V.L. McGHAN		ç
T	299-W11-20	DENSITY	6/21/76	4	260	PNL	V.L. McGHAN		Ω

TABLE 1. GEOPHYSICAL LOGS FOR T-PLANT AAMS

AAMS	WELL	LOG RUN	DATE	TOP	BOTTOM	LOGGED BY	LOGGER	PROBE #	LOG LOCATION
T	299-W11-20	NEUTRON	12/16/76	7	261	PNL	V.L. McGHAN		≈
T	299-W11-20	NAT. GAMMA	7/21/87	2	256	PNL	V.L. McGHAN	NG 001	ç
T	299-W11-21	NAT. GAMMA	2/18/70	0	265	PNL	V.L. McGHAN		å
T	299-W11-21	NAT. GAMMA	5/7/76	5	264	PNL	V.L. McGHAN		ç
T	299-W11-21	DENSITY	6/21/76	4	264	PNL	V.L. McGHAN		Ω
T	299-W11-21	NEUTRON	12/16/76	5	265	PNL	V.L. McGHAN		≈
T	299-W11-21	NAT. GAMMA	7/21/87	2	263	PNL	V.L. McGHAN	NG 001	ç
T	299-W11-23	NOT LOGGED							
T	299-W11-24	NOT LOGGED							
T	299-W11-26	NAT. GAMMA	11/12/76	5	405	PNL	V.L. McGHAN		ç
T	299-W11-26	NEUTRON	12/17/76	5	406	PNL	V.L. McGHAN		≈
T	299-W11-26	TEMP.	6/24/81	200	407	PNL	R.G. PARKHURST		Σ
T	299-W11-26	TEMP.	8/11/81	250	400	PNL	R.G. PARKHURST		Σ
T	299-W11-26	NAT. GAMMA	8/11/81	6	408	PNL	R.G. PARKHURST		ç
T	299-W11-26	NEUTRON	8/11/81	6	408	PNL	R.G. PARKHURST		≈
T	299-W11-26	DENSITY	8/11/81	4	408	PNL	R.G. PARKHURST		Ω
T	299-W11-51	NAT. GAMMA	4/30/63	0	147	PNL	V.L. McGHAN		å
T	299-W11-52	NOT LOGGED							
T	299-W11-53	NAT. GAMMA	4/30/63	0	148	PNL	V.L. McGHAN		å
T	299-W11-54	NAT. GAMMA	2/26/58	0	140	PNL	V.L. McGHAN		µ
T	299-W11-54	NAT. GAMMA	4/26/63	0	146	PNL	V.L. McGHAN		å
T	299-W11-54	NAT. GAMMA	5/6/76	6	148	PNL	V.L. McGHAN		ç
T	299-W11-54	NEUTRON	3/1/77	4	146	PNL	V.L. McGHAN		≈
T	299-W11-55	NAT. GAMMA	9/23/53			PNL			
T	299-W11-55	NAT. GAMMA	2/26/58	0	139	PNL	V.L. McGHAN		µ
T	299-W11-55	NAT. GAMMA	4/26/63	0	147	PNL	V.L. McGHAN		å
T	299-W11-55	NAT. GAMMA	5/6/76	4	148	PNL	V.L. McGHAN		ç

TABLE 1. GEOPHYSICAL LOGS FOR T-PLANT AAMS

AAMS	WELL	LOG RUN	DATE	TOP	BOTTOM	LOGGED BY	LOGGER	PROBE #	LOG LOCATION
T	299-W11-55	DENSITY	6/21/76	3	148	PNL	V.L. McGHAN		Ω
T	299-W11-55	DENSITY	11/29/76	3	149	PNL	V.L. McGHAN		∫
T	299-W11-55	NEUTRON	3/1/77	3	147	PNL	V.L. McGHAN		≈
T	299-W11-56	NAT. GAMMA	2/26/58	0	76	PNL	V.L. McGHAN		µ
T	299-W11-56	NAT. GAMMA	4/26/63	0	136	PNL	V.L. McGHAN		å
T	299-W11-56	NAT. GAMMA	5/6/76	5	137	PNL	V.L. McGHAN		ç
T	299-W11-56	DENSITY	6/21/76	3	137	PNL	V.L. McGHAN		Ω
T	299-W11-56	DENSITY	11/29/76	3	137	PNL	V.L. McGHAN		∫
T	299-W11-56	NEUTRON	3/1/77	3	136	PNL	V.L. McGHAN		≈
T	299-W11-57	NAT. GAMMA	2/26/58	0	82	PNL	V.L. McGHAN		µ
T	299-W11-57	NAT. GAMMA	4/26/63	0	89	PNL	V.L. McGHAN		å
T	299-W11-57	NAT. GAMMA	5/6/76	5	89	PNL	V.L. McGHAN		ç
T	299-W11-57	NAT. GAMMA	7/22/87	5	87	PNL	V.L. McGHAN	NG 001	ç
T	299-W11-58	NAT. GAMMA	2/26/58	0	64	PNL	V.L. McGHAN		µ
T	299-W11-58	NAT. GAMMA	4/26/63	0	69	PNL	V.L. McGHAN		å
T	299-W11-58	NAT. GAMMA	5/6/76	5	71	PNL	V.L. McGHAN		ç
T	299-W11-58	DENSITY	6/21/76	2	70	PNL	V.L. McGHAN		Ω
T	299-W11-58	DENSITY	11/29/76	3	70	PNL	V.L. McGHAN		∫
T	299-W11-58	NEUTRON	3/1/77	4	70	PNL	V.L. McGHAN		≈
T	299-W11-59	NAT. GAMMA	2/26/58	0	72	PNL	V.L. McGHAN		µ
T	299-W11-59	NAT. GAMMA	4/26/63	0	86	PNL	V.L. McGHAN		å
T	299-W11-59	NAT. GAMMA	5/6/76	4	86	PNL	V.L. McGHAN		ç
T	299-W11-59	NAT. GAMMA	7/22/87	5	85	PNL	V.L. McGHAN	NG 001	ç
T	299-W11-60	NAT. GAMMA	2/26/58	0	141	PNL	V.L. McGHAN		µ
T	299-W11-60	NAT. GAMMA	4/26/63	0	150	PNL	V.L. McGHAN		å
T	299-W11-60	NAT. GAMMA	5/6/76	5	149	PNL	V.L. McGHAN		ç
T	299-W11-60	DENSITY	6/21/76	3	149	PNL	V.L. McGHAN		Ω
T	299-W11-60	NEUTRON	3/1/77	4	149	PNL	V.L. McGHAN		≈
T	299-W11-61	NAT. GAMMA	2/26/58	0	71	PNL	V.L. McGHAN		µ
T	299-W11-61	NAT. GAMMA	4/26/63	0	78	PNL	V.L. McGHAN		å

TABLE 1. GEOPHYSICAL LOGS FOR T-PLANT AAMS

AAMS	WELL	LOG RUN	DATE	TOP	BOTTOM	LOGGED BY	LOGGER	PROBE #	LOG LOCATION
T	299-W11-61	NAT. GAMMA	5/5/76	5	80	PNL	V.L. McGHAN		ç
T	299-W11-62	NAT. GAMMA	2/26/58	0	63	PNL	V.L. McGHAN		µ
T	299-W11-62	NAT. GAMMA	4/26/63	0	94	PNL	V.L. McGHAN		â
T	299-W11-62	NAT. GAMMA	5/6/76	4	95	PNL	V.L. McGHAN		ç
T	299-W11-63	NAT. GAMMA	2/26/58	0	143	PNL	V.L. McGHAN		µ
T	299-W11-63	NAT. GAMMA	4/26/63	0	153	PNL	V.L. McGHAN		â
T	299-W11-63	NAT. GAMMA	5/6/76	4	154	PNL	V.L. McGHAN		ç
T	299-W11-63	DENSITY	6/21/76	3	153	PNL	V.L. McGHAN		Ω
T	299-W11-63	NEUTRON	3/1/77	5	153	PNL	V.L. McGHAN		≈
T	299-W11-63	NAT. GAMMA	7/22/87	5	153	PNL	V.L. McGHAN	NG 001	ç
T	299-W11-64	NAT. GAMMA	2/26/58	0	65	PNL	V.L. McGHAN		µ
T	299-W11-64	NAT. GAMMA	4/26/63	0	70	PNL	V.L. McGHAN		â
T	299-W11-64	NAT. GAMMA	5/6/76	4	51	PNL	V.L. McGHAN		ç
T	299-W11-65	NAT. GAMMA	2/26/58	0	142	PNL	V.L. McGHAN		µ
T	299-W11-65	NAT. GAMMA	4/26/63	0	154	PNL	V.L. McGHAN		â
T	299-W11-65	NAT. GAMMA	5/6/76	4	153	PNL	V.L. McGHAN		ç
T	299-W11-65	NAT. GAMMA	7/22/87	5	153	PNL	V.L. McGHAN	NG 001	ç
T	299-W11-66	NAT. GAMMA	2/26/58	0	68	PNL	V.L. McGHAN		µ
T	299-W11-66	NAT. GAMMA	4/26/63	0	73	PNL	V.L. McGHAN		â
T	299-W11-66	NAT. GAMMA	5/6/76	4	75	PNL	V.L. McGHAN		ç
T	299-W11-66	DENSITY	6/21/76	4	73	PNL	V.L. McGHAN		Ω
T	299-W11-66	NEUTRON	3/1/77	4	73	PNL	V.L. McGHAN		≈
T	299-W11-66	NAT. GAMMA	7/22/87	4	72	PNL	V.L. McGHAN	NG 001	ç
T	299-W11-67	NAT. GAMMA	2/26/58	0	70	PNL	V.L. McGHAN		µ
T	299-W11-67	NAT. GAMMA	4/26/63	0	74	PNL	V.L. McGHAN		â
T	299-W11-67	NAT. GAMMA	5/6/76	4	75	PNL	V.L. McGHAN		ç
T	299-W11-67	NAT. GAMMA	7/21/87	3	74	PNL	V.L. McGHAN	NG 001	ç
T	299-W11-68	NAT. GAMMA	5/2/58	0	95	PNL	V.L. McGHAN		µ
T	299-W11-68	NAT. GAMMA	4/29/63	0	105	PNL	V.L. McGHAN		â

TABLE 1. GEOPHYSICAL LOGS FOR T-PLANT AAMS

AAMS	WELL	LOG RUN	DATE	TOP	BOTTOM	LOGGED BY	LOGGER	PROBE #	LOG LOCATION
T	299-W11-68	NAT. GAMMA	5/7/76	3	104	PNL	V.L. McGHAN		ç
T	299-W11-68	DENSITY	6/21/76	3	105	PNL	V.L. McGHAN		Ω
T	299-W11-68	NEUTRON	3/1/77	4	105	PNL	V.L. McGHAN		≈
T	299-W11-68	NAT. GAMMA	6/24/86	2	103	PNL	E.J. JENSEN	NG 001	ç
T	299-W11-68	NAT. GAMMA	7/21/87	3	104	PNL	V.L. McGHAN	NG 001	ç
T	299-W11-69	NAT. GAMMA	5/2/58	0	98	PNL	V.L. McGHAN		µ
T	299-W11-69	NAT. GAMMA	4/29/63	0	101	PNL	V.L. McGHAN		å
T	299-W11-69	NAT. GAMMA	5/7/76	4	100	PNL	V.L. McGHAN		ç
T	299-W11-69	DENSITY	6/21/76	3	100	PNL	V.L. McGHAN		Ω
T	299-W11-69	NEUTRON	3/1/77	4	100	PNL	V.L. McGHAN		≈
T	299-W11-69	NAT. GAMMA	7/21/87	3	103	PNL	V.L. McGHAN	NG 001	ç
T	299-W11-70	NAT. GAMMA	7/15/59	0	94	PNL	V.L. McGHAN		µ
T	299-W11-70	NAT. GAMMA	8/29/60	0	98	PNL	V.L. McGHAN		µ
T	299-W11-70	NAT. GAMMA	4/29/63	0	100	PNL	V.L. McGHAN		å
T	299-W11-70	NAT. GAMMA	9/2/65	0	100	PNL	V.L. McGHAN		å
T	299-W11-70	NAT. GAMMA	5/7/76	4	101	PNL	V.L. McGHAN		ç
T	299-W11-70	DENSITY	6/22/76	3	100	PNL	V.L. McGHAN		Ω
T	299-W11-70	DENSITY	11/29/76	3	100	PNL	V.L. McGHAN		∫
T	299-W11-70	NEUTRON	3/1/77	3	101	PNL	V.L. McGHAN		≈
T	299-W11-70	NAT. GAMMA	4/3/84	4	147	PNL	V.L. McGHAN	CG 27A97	ç
T	299-W11-70	NAT. GAMMA	7/3/86	1	143	PNL	E.J. JENSEN	NG 001	ç
T	299-W11-70	NAT. GAMMA	8/14/87	2	143	PNL	V.L. McGHAN	NG 001	ç
T	299-W11-79	NAT. GAMMA	4/3/84	4	145	PNL	V.L. McGHAN	CG 27A97	ç
T	299-W11-79	NAT. GAMMA	7/2/86	1	141	PNL	E.J. JENSEN	NG 001	ç
T	299-W11-79	NAT. GAMMA	8/13/87	2	141	PNL	V.L. McGHAN	NG 001	ççç
T	299-W11-80	NAT. GAMMA	3/14/84	5	52	PNL	V.L. McGHAN	CG 27A97	ç
T	299-W11-80	NAT. GAMMA	6/24/86	2	49	PNL	E.J. JENSEN	NG 001	ç
T	299-W11-81	NAT. GAMMA	3/14/84	5	51	PNL	V.L. McGHAN	CG 27A97	ç
T	299-W11-81	NAT. GAMMA	6/24/86	1	48	PNL	E.J. JENSEN	NG 001	ç
T	299-W11-82	NAT. GAMMA	4/3/84	5	67	PNL	V.L. McGHAN	CG 27A97	ç

TABLE 1. GEOPHYSICAL LOGS FOR T-PLANT AAMS

AAMS	WELL	LOG RUN	DATE	TOP	BOTTOM	LOGGED BY	LOGGER	PROBE #	LOG LOCATION
T	299-W11-82	NAT. GAMMA	7/3/86	1	63	PNL	E.J. JENSEN	NG 001	ç
T	299-W11-82	NAT. GAMMA	8/14/87	3	64	PNL	V.L. McGHAN	NG 001	ç
T	299-W14-1	NAT. GAMMA	4/15/58	0	172	PNL	V.L. McGHAN		µ
T	299-W14-1	NAT. GAMMA	6/9/59	0	195	PNL	V.L. McGHAN		µ
T	299-W14-1	NAT. GAMMA	8/29/60	0	200	PNL	V.L. McGHAN		µ
T	299-W14-1	TEMP.	3/5/62	204	235	PNL	V.L. McGHAN		®
T	299-W14-1	TEMP.	5/1/62	205	235	PNL	V.L. McGHAN		®
T	299-W14-1	TEMP.	7/12/62	205	235	PNL	V.L. McGHAN		®
T	299-W14-1	TEMP.	9/6/62	205	235	PNL	V.L. McGHAN		®
T	299-W14-1	TEMP.	11/1/62	205	235	PNL	V.L. McGHAN		®
T	299-W14-1	TEMP.	1/17/63	204	235	PNL	V.L. McGHAN		®
T	299-W14-1	NAT. GAMMA	4/29/63	0	234	PNL	V.L. McGHAN		å
T	299-W14-1	TEMP.	8/2/63	204	235	PNL	V.L. McGHAN		®
T	299-W14-1	TEMP.	12/26/63	204	236	PNL	V.L. McGHAN		®
T	299-W14-1	TEMP.	12/30/64	202	236	PNL	V.L. McGHAN		®
T	299-W14-1	NEUTRON	6/9/65	0	200	PNL	V.L. McGHAN		√
T	299-W14-1	NAT. GAMMA	2/23/68	0	226	PNL	V.L. McGHAN		å
T	299-W14-1	TEMP.	4/10/68	198	232	PNL	V.L. McGHAN		®
T	299-W14-1	TEMP.	2/20/74	200	214	PNL	V.L. McGHAN		®
T	299-W14-1	NAT. GAMMA	5/7/76	4	214	PNL	V.L. McGHAN		ç
T	299-W14-1	DENSITY	6/21/76	3	218	PNL	V.L. McGHAN		Ω
T	299-W14-1	DENSITY	11/29/76	0	210	PNL	V.L. McGHAN		∫
T	299-W14-1	NEUTRON	2/25/77	3	218	PNL	V.L. McGHAN		≈
T	299-W14-1	NAT. GAMMA	9/23/86	1	224	PNL	E.J. JENSEN	NG 001	ç
T	299-W14-1	NAT. GAMMA	7/21/87	1	225	PNL	V.L. McGHAN	NG 001	ç
T	299-W14-2	NAT. GAMMA	4/15/58	0	190	PNL	V.L. McGHAN		µ
T	299-W14-2	NAT. GAMMA	6/9/59	0	194	PNL	V.L. McGHAN		µ
T	299-W14-2	NAT. GAMMA	8/29/60	0	202	PNL	V.L. McGHAN		µ
T	299-W14-2	NAT. GAMMA	4/29/63	0	220	PNL	V.L. McGHAN		å
T	299-W14-2	NEUTRON	6/9/65	0	201	PNL	V.L. McGHAN		√
T	299-W14-2	NAT. GAMMA	9/2/65	0	200	PNL	V.L. McGHAN		å
T	299-W14-2	NAT. GAMMA	2/23/68	0	220	PNL	V.L. McGHAN		å
T	299-W14-2	NAT. GAMMA	4/9/70	0	219	PNL	V.L. McGHAN		å
T	299-W14-2	NAT. GAMMA	2/23/76	3	219	PNL	V.L. McGHAN		ç

TABLE 1. GEOPHYSICAL LOGS FOR T-PLANT AAMS

AAMS	WELL	LOG RUN	DATE	TOP	BOTTOM	LOGGED BY	LOGGER	PROBE #	LOG LOCATION
T	299-W14-2	DENSITY	6/22/76	3	220	PNL	V.L. McGHAN		Ω
T	299-W14-2	DENSITY	11/29/76	3	220	PNL	V.L. McGHAN		∫
T	299-W14-2	NEUTRON	2/25/77	4	221	PNL	V.L. McGHAN		≈
T	299-W14-3	NAT. GAMMA	4/29/63	0	264	PNL	V.L. McGHAN		å
T	299-W14-3	NAT. GAMMA	5/7/76	5	229	PNL	V.L. McGHAN		ç
T	299-W14-3	DENSITY	6/21/76	4	226	PNL	V.L. McGHAN		Ω
T	299-W14-3	DENSITY	11/29/76	3	234	PNL	V.L. McGHAN		∫
T	299-W14-3	NEUTRON	2/25/77	6	234	PNL	V.L. McGHAN		≈
T	299-W14-3	NAT. GAMMA	9/19/86	1	231	PNL	E.J. JENSEN	NG 001	ç
T	299-W14-3	NAT. GAMMA	8/19/87	1	231	PNL	V.L. McGHAN	NG 001	ç
T	299-W14-4	NAT. GAMMA	2/7/67	0	203	PNL	V.L. McGHAN		å
T	299-W14-4	NEUTRON	2/7/67	0	197	PNL	V.L. McGHAN		√
T	299-W14-4	NAT. GAMMA	5/7/76	1	204	PNL	V.L. McGHAN		ç
T	299-W14-4	DENSITY	6/22/76	2	200	PNL	V.L. McGHAN		Ω
T	299-W14-4	DENSITY	11/29/76	4	200	PNL	V.L. McGHAN		∫
T	299-W14-4	NEUTRON	2/25/77	4	203	PNL	V.L. McGHAN		≈
T	299-W14-4	NAT. GAMMA	9/19/86	1	201	PNL	E.J. JENSEN	NG 001	ç
T	299-W14-4	NAT. GAMMA	8/14/87	2	202	PNL	V.L. McGHAN	NG 001	ç
T	299-W14-5	NOT LOGGED							
T	299-W14-6	NOT LOGGED							
T	299-W14-8	TEMP.	6/24/81	254	256	PNL	V.L. McGHAN		Σ
T	299-W14-8	TEMP.	8/10/81	230	252	PNL	V.L. McGHAN		Σ
T	299-W14-8	NAT. GAMMA	8/10/81	4	563	PNL	V.L. McGHAN	NG 001	ç
T	299-W14-8	NEUTRON	8/10/81	7	563	PNL	V.L. McGHAN		≈
T	299-W14-8	DENSITY	8/10/81	4	549	PNL	V.L. McGHAN		Ω
T	299-W14-10	TEMP.	8/10/81	264	317	PNL	V.L. McGHAN		Σ
T	299-W14-10	NAT. GAMMA	8/10/81	4	317	PNL	V.L. McGHAN	NG 001	ç
T	299-W14-10	NEUTRON	8/10/81	4	317	PNL	V.L. McGHAN		≈
T	299-W14-10	DENSITY	8/10/81	4	317	PNL	V.L. McGHAN		Ω

TABLE 1. GEOPHYSICAL LOGS FOR T-PLANT AAMS

AAMS	WELL	LOG RUN	DATE	TOP	BOTTOM	LOGGED BY	LOGGER	PROBE #	LOG LOCATION
T	299-W14-51	NAT. GAMMA	8/20/63	0	24	PNL	V.L. McGHAN		å
T	299-W14-51	NAT. GAMMA	6/24/68	0	24	PNL	V.L. McGHAN		å
T	299-W14-51	NEUTRON	6/24/68	0	24	PNL	V.L. McGHAN		√
T	299-W14-51	NAT. GAMMA	5/7/76	3	25	PNL	V.L. McGHAN		ç
T	299-W14-51	NAT. GAMMA	4/3/84	5	75	PNL	V.L. McGHAN	CG 27A97	ç
T	299-W14-51	NAT. GAMMA	7/3/86	1	71	PNL	E.J. JENSEN	NG 001	ç
T	299-W14-52	NAT. GAMMA	8/20/63	0	25	PNL	V.L. McGHAN		å
T	299-W14-52	NAT. GAMMA	6/24/68	0	24	PNL	V.L. McGHAN		å
T	299-W14-52	NEUTRON	6/24/68	0	25	PNL	V.L. McGHAN		√
T	299-W14-52	NAT. GAMMA	5/7/76	3	26	PNL	V.L. McGHAN		ç
T	299-W14-52	NAT. GAMMA	7/3/86	2	24	PNL	E.J. JENSEN	NG 001	ç
T	299-W14-53	NAT. GAMMA	7/15/59	0	96	PNL	V.L. McGHAN		µ
T	299-W14-53	NAT. GAMMA	8/29/60	0	95	PNL	V.L. McGHAN		µ
T	299-W14-53	NAT. GAMMA	4/29/63	0	100	PNL	V.L. McGHAN		å
T	299-W14-53	NAT. GAMMA	9/2/65	0	100	PNL	V.L. McGHAN		å
T	299-W14-53	NAT. GAMMA	4/9/70	0	100	PNL	V.L. McGHAN		å
T	299-W14-53	NAT. GAMMA	5/7/76	4	102	PNL	V.L. McGHAN		ç
T	299-W14-53	DENSITY	6/22/76	3	100	PNL	V.L. McGHAN		Ω
T	299-W14-53	DENSITY	11/29/76	3	100	PNL	V.L. McGHAN		∫
T	299-W14-53	NEUTRON	2/25/77	4	101	PNL	V.L. McGHAN		≈
T	299-W14-53	NAT. GAMMA	4/3/84	4	144	PNL	V.L. McGHAN	CG 27A97	ç
T	299-W14-53	NAT. GAMMA	7/2/86	1	140	PNL	E.J. JENSEN	NG 001	ç
T	299-W14-53	NAT. GAMMA	8/14/87	5	143	PNL	V.L. McGHAN	NG 001	ç
T	299-W14-54	NOT LOGGED							
T	299-W14-55	DENSITY	6/22/76			PNL	V.L. McGHAN		Ω
T	299-W14-56	NOT LOGGED							
T	299-W14-57	NOT LOGGED							
T	299-W14-58	NOT LOGGED							

TABLE 1. GEOPHYSICAL LOGS FOR T-PLANT AAMS

AAMS	WELL	LOG RUN	DATE	TOP	BOTTOM	LOGGED BY	LOGGER	PROBE #	LOG LOCATION
T	299-W14-59	NOT LOGGED							
T	299-W14-60	NOT LOGGED							
T	299-W14-61	NOT LOGGED							
T	299-W14-62	NAT. GAMMA	4/3/84	4	66	PNL	V.L. McGHAN	CG 27A97	ç
T	299-W14-62	NAT. GAMMA	7/2/86	1	62	PNL	E.J. JENSEN	NG 001	ç
T	299-W14-62	NAT. GAMMA	8/14/87	3	63	PNL	V.L. McGHAN	NG 001	ç
T	299-W15-3	NAT. GAMMA	8/7/59	0	195	PNL	V.L. McGHAN		µ
T	299-W15-3	NAT. GAMMA	8/10/59	0	195	PNL	V.L. McGHAN		µ
T	299-W15-3	NAT. GAMMA	5/6/63	0	242	PNL	V.L. McGHAN		å
T	299-W15-3	NAT. GAMMA	4/9/70	0	242	PNL	V.L. McGHAN		å
T	299-W15-4	NAT. GAMMA	4/15/58	0	178	PNL	V.L. McGHAN		µ
T	299-W15-4	NAT. GAMMA	7/15/59	0	203	PNL	V.L. McGHAN		µ
T	299-W15-4	NAT. GAMMA	5/2/63	0	211	PNL	V.L. McGHAN		å
T	299-W15-4	NEUTRON	6/9/65	0	191	PNL	V.L. McGHAN		√
T	299-W15-4	NAT. GAMMA	2/23/68	0	210	PNL	V.L. McGHAN		å
T	299-W15-4	NEUTRON	6/24/68	0	210	PNL	V.L. McGHAN		√
T	299-W15-4	NAT. GAMMA	2/24/70	0	210	PNL	V.L. McGHAN		å
T	299-W15-4	TEMP	2/20/74	193	212	PNL	V.L. McGHAN		®
T	299-W15-4	NAT. GAMMA	2/23/76	3	210	PNL	V.L. McGHAN		ç
T	299-W15-4	DENSITY	6/21/76	3	210	PNL	V.L. McGHAN		Ω
T	299-W15-4	DENSITY	11/29/76	3	210	PNL	V.L. McGHAN		∫
T	299-W15-4	NEUTRON	2/25/77	4	210	PNL	V.L. McGHAN		≈
T	299-W15-12	TEMP.	3/4/74	201	220	PNL	V.L. McGHAN		®
T	299-W15-13	NOT LOGGED							
T	299-W15-22	GROSS GAMMA	12/17/90	140	224.7	PNL	A.W. PEARSON	CG 27A97	WHC
T	299-W15-65	NAT. GAMMA	8/20/63	0	24	PNL	V.L. McGHAN		å
T	299-W15-65	NAT. GAMMA	6/24/68	0	24	PNL	V.L. McGHAN		å

TABLE 1. GEOPHYSICAL LOGS FOR T-PLANT AAMS

AAMS	WELL	LOG RUN	DATE	TOP	BOTTOM	LOGGED BY	LOGGER	PROBE #	LOG LOCATION
T	299-W15-65	NEUTRON	6/24/68	0	23	PNL	V.L. McGHAN		√
T	299-W15-65	NAT. GAMMA	5/7/76	4	25	PNL	V.L. McGHAN		ç
T	299-W15-65	DENSITY	6/23/76	4	24	PNL	V.L. McGHAN		Ω
T	299-W15-65	NEUTRON	2/25/77	4	24	PNL	V.L. McGHAN		≈
T	299-W15-65	NAT. GAMMA	7/3/86	0	22	PNL	E.J. JENSEN	NG 001	ç
T	299-W15-66	NAT. GAMMA	8/20/63	0	24	PNL	V.L. McGHAN		å
T	299-W15-66	NAT. GAMMA	6/24/68	0	24	PNL	V.L. McGHAN		å
T	299-W15-66	NEUTRON	6/24/68	0	24	PNL	V.L. McGHAN		√
T	299-W15-66	NAT. GAMMA	5/7/76	0	20	PNL	V.L. McGHAN		ç
T	299-W15-66	DENSITY	6/23/76	4	25	PNL	V.L. McGHAN		Ω
T	299-W15-66	NEUTRON	2/25/77	5	25	PNL	V.L. McGHAN		≈
T	299-W15-66	NAT. GAMMA	4/3/84	5	73	PNL	V.L. McGHAN	CG 27A97	ç
T	299-W15-66	NAT. GAMMA	7/3/86	2	69	PNL	E.J. JENSEN	NG 001	ç
T	299-W15-67	NAT. GAMMA	5/2/63	0	153	PNL	V.L. McGHAN		å
T	299-W15-68	NAT. GAMMA	5/2/63	0	148	PNL	V.L. McGHAN		å
T	299-W15-69	NAT. GAMMA	5/2/63	0	145	PNL	V.L. McGHAN		å
T	299-W15-70	NOT LOGGED							
T	299-W15-71	NOT LOGGED							
T	299-W15-72	NAT. GAMMA	5/2/63	0	148	PNL	V.L. McGHAN		å
T	299-W15-73	NAT. GAMMA	5/2/63	0	149	PNL	V.L. McGHAN		å
T	299-W15-74	NAT. GAMMA	5/2/63	0	149	PNL	V.L. McGHAN		å
T	299-W15-75	NAT. GAMMA	5/2/63	0	150	PNL	V.L. McGHAN		å
T	299-W15-79	NAT. GAMMA	8/7/59	0	146	PNL	V.L. McGHAN		µ
T	299-W15-79	NAT. GAMMA	8/10/59	0	98	PNL	V.L. McGHAN		µ
T	299-W15-79	NAT. GAMMA	5/6/63	0	150	PNL	V.L. McGHAN		å

TABLE 1. GEOPHYSICAL LOGS FOR T-PLANT AAMS

AAMS	WELL	LOG RUN	DATE	TOP	BOTTOM	LOGGED BY	LOGGER	PROBE #	LOG LOCATION
T	299-W15-79	NAT. GAMMA	5/7/76	0	150	PNL	V.L. McGHAN		ç
T	299-W15-80	NAT. GAMMA	5/2/63	0	115	PNL	V.L. McGHAN		à
T	299-W15-80	NAT. GAMMA	12/2/76	0	115	PNL	V.L. McGHAN		ç
T	299-W15-80	NAT. GAMMA	3/14/84	5	167	PNL	V.L. McGHAN	CG 27A97	ç
T	299-W15-80	NAT. GAMMA	6/24/86	0	162	PNL	E.J. JENSEN	NG 001	ç
T	299-W15-81	NAT. GAMMA	5/2/63	0	110	PNL	V.L. McGHAN		à
T	299-W15-81	NAT. GAMMA	12/2/76	4	111	PNL	V.L. McGHAN		ç
T	299-W15-96	NAT. GAMMA	5/6/63	0	65	PNL	V.L. McGHAN		à
T	299-W15-97	NOT LOGGED							
T	299-W15-98	NOT LOGGED							
T	299-W15-99	NOT LOGGED							
T	299-W15-100	NOT LOGGED							
T	299-W15-103	NOT LOGGED							
T	299-W15-104	NOT LOGGED							
T	299-W15-105	NOT LOGGED							
T	299-W15-106	NOT LOGGED							
T	299-W15-107	NOT LOGGED							
T	299-W15-108	NOT LOGGED							
T	299-W15-109	NOT LOGGED							
T	299-W15-110	NOT LOGGED							

TABLE 1. GEOPHYSICAL LOGS FOR T-PLANT AAMS

AAMS	WELL	LOG RUN	DATE	TOP	BOTTOM	LOGGED BY	LOGGER	PROBE #	LOG LOCATION
T	299-W15-111	NOT LOGGED							
T	299-W15-112	NOT LOGGED							
T	299-W15-113	NOT LOGGED							
T	299-W15-114	NOT LOGGED							
T	299-W15-115	NOT LOGGED							
T	299-W15-116	NOT LOGGED							
T	299-W15-117	NOT LOGGED							
T	299-W15-118	NOT LOGGED							
T	299-W15-119	NOT LOGGED							
T	299-W15-120	NOT LOGGED							
T	299-W15-121	NOT LOGGED							
T	299-W15-122	NOT LOGGED							
T	299-W15-123	NOT LOGGED							
T	299-W15-124	NOT LOGGED							
T	299-W15-125	NOT LOGGED							
T	299-W15-126	NOT LOGGED							
T	299-W15-127	NOT LOGGED							
T	299-W15-128	NOT LOGGED							

TABLE 1. GEOPHYSICAL LOGS FOR T-PLANT AAMS

AAMS	WELL	LOG RUN	DATE	TOP	BOTTOM	LOGGED BY	LOGGER	PROBE #	LOG LOCATION
T	299-W15-129	NOT LOGGED							
T	299-W15-130	NOT LOGGED							
T	299-W15-131	NOT LOGGED							
T	299-W15-132	NOT LOGGED							
T	299-W15-133	NOT LOGGED							
T	299-W15-134	NOT LOGGED							
T	299-W15-135	NOT LOGGED							
T	299-W15-136	NOT LOGGED							
T	299-W15-137	NOT LOGGED							
T	299-W15-138	NOT LOGGED							
T	299-W15-139	NOT LOGGED							
T	299-W15-140	NOT LOGGED							
T	299-W15-141	NOT LOGGED							
T	299-W15-142	NOT LOGGED							
T	299-W15-143	NOT LOGGED							
T	299-W15-144	NOT LOGGED							
T	299-W15-145	NOT LOGGED							
T	299-W15-146	NOT LOGGED							

TABLE 1. GEOPHYSICAL LOGS FOR T-PLANT AAMS

AAMS	WELL	LOG RUN	DATE	TOP	BOTTOM	LOGGED BY	LOGGER	PROBE #	LOG LOCATION
T	299-W15-147	NOT LOGGED							
T	299-W15-148	NOT LOGGED							
T	299-W15-149	NOT LOGGED							
T	299-W15-153	NOT LOGGED							
T	299-W15-154	NOT LOGGED							
T	299-W15-155	NOT LOGGED							
T	299-W15-156	NOT LOGGED							
T	299-W15-158	NOT LOGGED							
T	299-W15-159	NOT LOGGED							
T	299-W15-160	NOT LOGGED							
T	299-W15-161	NOT LOGGED							
T	299-W15-162	NOT LOGGED							
T	299-W15-163	NOT LOGGED							
T	299-W15-164	NOT LOGGED							
T	299-W15-165	NOT LOGGED							
T	299-W15-166	NOT LOGGED							
T	299-W15-167	NOT LOGGED							
T	299-W15-168	NOT LOGGED							

TABLE 1. GEOPHYSICAL LOGS FOR T-PLANT AAMS

AAMS	WELL	LOG RUN	DATE	TOP	BOTTOM	LOGGED BY	LOGGER	PROBE #	LOG LOCATION
T	299-W15-169	NOT LOGGED							
T	299-W15-170	NOT LOGGED							
T	299-W15-171	NOT LOGGED							
T	299-W15-172	NOT LOGGED							
T	299-W15-173	NOT LOGGED							
T	299-W15-174	NOT LOGGED							
T	299-W15-175	NOT LOGGED							
T	299-W15-176	NOT LOGGED							
T	299-W15-177	NOT LOGGED							
T	299-W15-178	NOT LOGGED							
T	299-W15-179	NOT LOGGED							
T	299-W15-180	NOT LOGGED							
T	299-W15-181	NOT LOGGED							
T	299-W15-182	NOT LOGGED							
T	299-W15-183	NOT LOGGED							
T	299-W15-184	NOT LOGGED							
T	299-W15-185	NOT LOGGED							
T	299-W15-186	NOT LOGGED							

TABLE 1. GEOPHYSICAL LOGS FOR T-PLANT AAMS

AAMS	WELL	LOG RUN	DATE	TOP	BOTTOM	LOGGED BY	LOGGER	PROBE #	LOG LOCATION
T	299-W15-187	NOT LOGGED							
T	299-W15-188	NOT LOGGED							
T	299-W15-189	NOT LOGGED							
T	299-W15-190	NOT LOGGED							
T	299-W15-191	NOT LOGGED							
T	299-W15-192	NOT LOGGED							
T	299-W15-193	NOT LOGGED							
T	299-W15-194	NOT LOGGED							
T	299-W15-195	NOT LOGGED							
T	299-W15-196	NOT LOGGED							
T	299-W15-197	NOT LOGGED							
T	299-W15-209	NAT. GAMMA	3/14/84	5	49	PNL	V.L. McGHAN	CG 27A97	ç
T	299-W15-209	NAT. GAMMA	6/24/86	2	46	PNL	E.J. JENSEN	NG 001	ç
T	299-W15-210	NAT. GAMMA	3/14/84	5	99	PNL	V.L. McGHAN	CG 27A97	ç
T	299-W15-210	NAT. GAMMA	6/24/86	2	96	PNL	E.J. JENSEN	NG 001	ç
T	299-W15-211	NAT. GAMMA	3/14/84	5	101	PNL	V.L. McGHAN	CG 27A97	ç
T	299-W15-211	NAT. GAMMA	6/24/86	1	97	PNL	E.J. JENSEN	NG 001	ç
T	299-W19-77	NOT LOGGED							

TABLE 1. GEOPHYSICAL LOGS FOR T-PLANT AAMS

Ω	Density Logs	PNL Sigma V	Big Notebook
	200 West Area	Room 2521	
	299-W6-2 to		
	299-W26-5		
≈	Neutron Logs	PNL Sigma V	Big Notebook
	200 West Area	Room 2521	
	299-W6-2 to		
	299-W26-5		
ç	Gamma Logs	PNL Sigma V	Big Notebook
	200 West Area	Room 2521	
	299-W6-2 to		
	299 W25-51		
çç	Same as above		
	Except composed of loose sheets screwed together		
ççç	Same as above		
	Loose sheets in plastic envelopes		
√	Neutron Logs	PNL Sigma V	Small Notebook
	200 Area	Room 2606	
	299-E13-1 to	Bottom drawer of file cabinet	
	299-W26-3		
∫	Density	PNL Sigma V	Big Notebook
	(w/out source)	Room 2521	
	200 West Area		
	299-W10-1 to		
	299-W23-4		
µ	Gamma Logs (Old)	PNL Sigma V	Medium Notebook
	200 West Area	Room 2521	
	299-W6-1 to		
	299-32-77		

TABLE 1. GEOPHYSICAL LOGS FOR T-PLANT AAMS

å	Gamma--Scintillation	PNL Sigma V	Small Notebook
	200-West	Room 2521	
	299-W6-1 to		
	299-W26-3		
ß	Caliper Logs	PNL Sigma V	Big Notebook
	200 East & West Areas	Room 2521	
	299-W18-24 to		
	299-E26-8		
∂	Temperature Logs	PNL Sigma V	
	200 West Area	Room 2606	
	299-W11-26	Bottom drawer of file cabinet	
	to 299-W19-10		
ƒ	Temperature-Logs	PNL Sigma V	Small Notebook
	200 E & W	Room 2606	
	299-W6-1 to	Bottom drawer of file cabinet	
	299-E33-18		
Δ	Temperature Data from	PNL Sigma V	Medium Notebook
	selected Monitoring Wells	Room 2606	
		Bottom drawer of file cabinet	
œ	Filed Logs	PNL Sigma V	
		Room 2606	
		Top drawer of file cabinet	
Σ	Temperature Logs	PNL Sigma V	Large Notebook
	200 West Area	Room 2606	
	299-W11-26 to	Bottom drawer of file cabinet	
	299-W19-10		
®	Temperature Logs	PNL Sigma V	Small Notebook
	200 West Area	Room 2606	
	299-W6-1 to	Bottom drawer of file cabinet	
	299-W26-3		

TABLE 1. GEOPHYSICAL LOGS FOR T-PLANT AAMS

¥	Density--600 Area		PNL Sigma V	Large Notebook				
	699-40-1 to		Room 2606					
	699-97-51A		Top of file cabinet					
π	Gamma Scintillation		PNL Sigma V	Large Notebook				
	200 East Area		Room 2521					
	299-E25-1 to							
	299-E25-97							

TABLE 2. SAMPLE DATA FOR T-PLANT AGGREGATE AREA

Well	Log Type	Sieved	Moisture	Chemistry	Archived	Source/Comments
2-W7-51	D					
2-W7-52	D					
2-W7-53	D					
2-W10-1	D	Y			Y	
2-W10-2	D	YL			Y	
2-W10-3	D	YL			Y	
2-W10-4	D	Y		Field Rad	Y	
2-W10-5	D	Y			Y	
2-W10-6						Hanford Wells notes depth/bottom=0 (abandoned?)
2-W10-7						Hanford Wells notes depth/bottom=0 (abandoned?)
2-W10-8	D	Y			Y	
2-W10-9	D	Y			Y	
2-W10-10	D	Y			Y	
2-W10-11	D	Y			Y	
2-W10-12	D				Y	
2-W10-15	G	YL	YL	YL	Y	Pearson (1990)
2-W10-16	G	YL	YL	YL	Y	Pearson (1990)
2-W10-17	G	YL	YL		Y	WHC Files
2-W10-18	G	YL	YL		Y	WHC Files
2-W10-51	D					
2-W10-52	D					
2-W10-53	D	YL				
2-W10-54	D					
2-W10-55	D					
2-W10-56	D, G	Y			Y	
2-W10-57	D, G	Y			Y	
2-W10-58	D, G	Y		Field Rad	Y	Field rad. data in old geologist's notebook #3 (PNL files)
2-W10-59	D, G	Y			Y	
2-W10-60	D, G	Y			Y	
2-W10-61	D, G	YL			Y	
2-W10-62	D, G	YL			Y	
2-W10-63	D, G				Y	
2-W10-64	D, G			Field Rad	Y	Field rad. data in old geologist's notebook #3 (PNL files)
2-W10-65	D, G				Y	
2-W10-66	D, G	Y			Y	

TABLE 2. SAMPLE DATA FOR T-PLANT AGGREGATE AREA

Well	Log Type	Sieved	Moisture	Chemistry	Archived	Source/Comments
2-W10-67	D, G	Y			Y	
2-W10-68	D, G	YL			Y	
2-W10-69	D, G	YL			Y	
2-W10-70	D, G	YL			Y	
2-W10-71	D, G	YL			Y	
2-W10-72	D, G	YL			Y	
2-W10-73	D, G	Y			Y	
2-W10-74	D, G	YL			Y	
2-W10-75	D, G				Y	
2-W10-76	D, G	Y			Y	
2-W10-77					Y	Only source is Hanford Wells (McGhan 1989)
2-W10-78						Only source is Hanford Wells (McGhan 1989)
2-W10-79						Only source is Hanford Wells (McGhan 1989)
2-W10-80	D	YL			Y	
2-W10-81					-	Only source is Hanford Wells (McGhan 1989)
2-W10-82	D				Y	
2-W10-83	D				Y	
2-W10-88	D				Y	
2-W10-89	D				Y	
2-W10-90	D				Y	
2-W10-91	D				Y	
2-W10-92	D				Y	
2-W10-93	D				Y	
2-W10-94	D				Y	
2-W10-95	D				Y	
2-W10-96	D				Y	
2-W10-97	D				Y	
2-W10-98	D				Y	
2-W10-99	D				Y	
2-W10-100						Only source is Hanford Wells (McGhan 1989)
2-W10-101	D	Y			Y	
2-W10-102	D			Field Rad	Y	
2-W10-103	D			Field Rad		
2-W10-104	D	YL			Y	
2-W10-105	D	Y			Y	

TABLE 2. SAMPLE DATA FOR T-PLANT AGGREGATE AREA

Well	Log Type	Sieved	Moisture	Chemistry	Archived	Source/Comments
2-W10-106	D			Field Rad	Y	
2-W10-107	D			Field Rad	Y	
2-W10-108	D			Field Rad	Y	
2-W10-109	D	YL		Field Rad	Y	
2-W10-110	D			Field Rad		
2-W10-111	D			Field Rad		
2-W10-112	D	YL			Y	
2-W10-113	D	YL			Y	
2-W10-114	D			Field Rad	Y	
2-W10-115	D	Y		Field Rad	Y	
2-W10-116	D	YL		Field Rad	Y	
2-W10-117	D			Field Rad	Y	
2-W10-118	D			Field Rad	Y	
2-W10-119	D			Field Rad		
2-W10-120	D	Y			Y	
2-W10-121	D	Y		Field Rad	Y	
2-W10-122	D	YL			Y	
2-W10-123	D	YL			Y	
2-W10-124	D	YL			Y	
2-W10-125	D	YL			Y	
2-W10-126	D	YL			Y	
2-W10-127	D	YL			Y	
2-W10-128	D	YL			Y	
2-W10-129	D	YL			Y	
2-W10-130	D	YL			Y	
2-W10-133	D	YL			Y	
2-W10-134	D	YL			Y	
2-W10-135	D	YL			Y	
2-W10-136	D	YL			Y	
2-W10-137	D	YL				
2-W10-138	D	YL			Y	
2-W10-139	D	YL			Y	
2-W10-140	D	YL			Y	
2-W10-141	D	YL			Y	
2-W10-142	D	YL			Y	

TABLE 2. SAMPLE DATA FOR T-PLANT AGGREGATE AREA

Well	Log Type	Sieved	Moisture	Chemistry	Archived	Source/Comments
2-W10-143	D	YL			Y	
2-W10-144	D	YL			Y	
2-W10-145	D	YL		Field Rad	Y	
2-W10-146	D				Y	
2-W10-147	D	YL			Y	
2-W10-148	D	YL			Y	
2-W10-149	D	YL		Field Rad	Y	
2-W10-150	D			Field Rad	Y	
2-W10-151	D				Y	
2-W10-152	D				Y	
2-W10-153	D				Y	
2-W10-154	D				Y	
2-W10-161	D					
2-W10-162		YL			Y	
2-W10-164	D, G		YL	Field Rad	Y	See geologic log for moisture data
2-W10-165	D, G		YL	Field Rad	Y	See geologic log for moisture data
2-W10-166	D	YL		Field Rad	Y	
2-W10-167	D	YL		Field Rad	Y	
2-W10-168	D			Field Rad	Y	
2-W10-176	D			Field Rad	Y	
2-W10-177	D			Field Rad	Y	
2-W10-178	D			Field Rad	Y	
2-W10-179	D			Field Rad		
2-W10-180	D				Y	
2-W10-181	D				Y	
2-W10-182	D				Y	
2-W10-183	D				Y	
2-W10-184	D				Y	
2-W10-185	D					
2-W10-186	D				Y	
2-W10-187	D				Y	
2-W10-188	D				Y	
2-W10-189	D			Field Rad	Y	
2-W10-190	D			Field Rad	Y	
2-W10-191	D			Field Rad		

TABLE 2. SAMPLE DATA FOR T-PLANT AGGREGATE AREA

Well	Log Type	Sieved	Moisture	Chemistry	Archived	Source/Comments
2-W11-1	D.G	Y			Y	
2-W11-2	D.G	Y			Y	
2-W11-3	D.G	Y			Y	
2-W11-4	D	YL			Y	
2-W11-5	D	Y			Y	
2-W11-6	D	Y			Y	
2-W11-7	D	Y			Y	
2-W11-8	D	Y			Y	
2-W11-9	D	Y			Y	
2-W11-10	D	Y			Y	
2-W11-11	D	Y			Y	
2-W11-12	D	Y			Y	
2-W11-13	D				Y	
2-W11-14	D	Y			Y	
2-W11-15	D				Y	
2-W11-16	D	Y			Y	
2-W11-17	D	YL			Y	
2-W11-18	D	YL			Y	
2-W11-19	D	Y			Y	
2-W11-20	D	Y			Y	
2-W11-21	D	YL			Y	
2-W11-23	D	Y			Y	
2-W11-24	D				Y	
2-W11-26	D	YL			Y	
2-W11-51	D					
2-W11-52	D					
2-W11-53	D					
2-W11-54	D, G	YL		Field Rad	Y	Field rad. data in old geologist's notebook #3 (PNL files)
2-W11-55	D, G	Y		Field Rad	Y	Field rad. data in old geologist's notebook #3 (PNL files)
2-W11-56	D, G	YL		Field Rad	Y	Field rad. data in old geologist's notebook #3 (PNL files)
2-W11-57	D, G	Y		Field Rad	Y	Field rad. data in old geologist's notebook #3 (PNL files)
2-W11-58	D, G	YL		Field Rad	Y	Field rad. data in old geologist's notebook #3 (PNL files)
2-W11-59	D, G			Field Rad		Field rad. data in old geologist's notebook #3 (PNL files)
2-W11-60	D, G	Y			Y	Field rad. data in old geologist's notebook #3 (PNL files)
2-W11-61	D, G	YL		Field Rad	Y	Field rad. data in old geologist's notebook #3 (PNL files)

TABLE 2. SAMPLE DATA FOR T-PLANT AGGREGATE AREA

Well	Log Type	Sieved	Moisture	Chemistry	Archived	Source/Comments
2-W11-62	D, G	YL		Field Rad	Y	Field rad. data in old geologist's notebook #3 (PNL files)
2-W11-63	D, G	Y			Y	
2-W11-64	D, G	Y			Y	
2-W11-65	D, G	Y			Y	
2-W11-66	D	Y			Y	
2-W11-67	D	Y			Y	
2-W11-68	D	Y			Y	
2-W11-69	D				Y	
2-W11-70	D	YL			Y	
2-W11-79	D			Field Rad	Y	
2-W11-80	D				Y	
2-W11-81	D			Field Rad	Y	
2-W11-82	D			Field Rad	Y	
2-W14-1	D	Y			Y	
2-W14-2	D	Y			Y	
2-W14-3	D					
2-W14-4	D	YL				
2-W14-5	D				Y	
2-W14-6	D	YL			Y	
2-W14-8	D, G	YL			Y	RHO-LD-34
2-W14-8A	D				Y	
2-W14-10	D				Y	
2-W14-51	D				Y	
2-W14-52						Only source is Hanford Wells (McGhan 1989)
2-W14-53	D	YL			Y	
2-W14-54	D				Y	
2-W14-55	D				Y	
2-W14-56	D					
2-W14-57	D					
2-W14-58	D					
2-W14-59	D					
2-W14-60	D					
2-W14-61	D					
2-W14-62	D			Field Rad	Y	
2-W15-1	D, G	Y			Y	

TABLE 2. SAMPLE DATA FOR T-PLANT AGGREGATE AREA

Well	Log Type	Sieved	Moisture	Chemistry	Archived	Source/Comments
2-W15-3	D	YL			Y	
2-W15-4	D			Field Rad		
2-W15-12	D	YL			Y	
2-W15-13	D	Y			Y	
2-W15-22	G	YL	YL		Y	WHC Files
2-W15-65						Only source is Hanford Wells (McGhan 1989)
2-W15-66	D				Y	
2-W15-67	D,G	Y			Y	
2-W15-68	D,G	Y			Y	
2-W15-69	D,G	Y			Y	
2-W15-70	D,G	Y			Y	
2-W15-71	D,G	Y			Y	
2-W15-72	D,G	YL			Y	
2-W15-73	D,G	Y			Y	
2-W15-74	D,G	YL			Y	
2-W15-75	D,G	YL			Y	
2-W15-79	D	Y			Y	
2-W15-80	D				Y	
2-W15-81	D				Y	
2-W15-96	D					
2-W15-97	D					
2-W15-98	D					
2-W15-99	D					
2-W15-100	D					
2-W15-103						Only source is Hanford Wells (McGhan 1989)
2-W15-104						Only source is Hanford Wells (McGhan 1989)
2-W15-105						Only source is Hanford Wells (McGhan 1989)
2-W15-106						Only source is Hanford Wells (McGhan 1989)
2-W15-107						Only source is Hanford Wells (McGhan 1989)
2-W15-108						Only source is Hanford Wells (McGhan 1989)
2-W15-109						Only source is Hanford Wells (McGhan 1989)
2-W15-110						Only source is Hanford Wells (McGhan 1989)
2-W15-111						Only source is Hanford Wells (McGhan 1989)
2-W15-112						Only source is Hanford Wells (McGhan 1989)
2-W15-113						Only source is Hanford Wells (McGhan 1989)

TABLE 2. SAMPLE DATA FOR T-PLANT AGGREGATE AREA

Well	Log Type	Sieved	Moisture	Chemistry	Archived	Source/Comments
2-W15-114						Only source is Hanford Wells (McGhan 1989)
2-W15-115						Only source is Hanford Wells (McGhan 1989)
2-W15-116						Only source is Hanford Wells (McGhan 1989)
2-W15-117						Only source is Hanford Wells (McGhan 1989)
2-W15-118						Only source is Hanford Wells (McGhan 1989)
2-W15-119						Only source is Hanford Wells (McGhan 1989)
2-W15-120						Only source is Hanford Wells (McGhan 1989)
2-W15-121	D					
2-W15-122	D					
2-W15-123	D			Field Rad		
2-W15-124	D					
2-W15-125	D					
2-W15-126	D					
2-W15-127	D	YL			Y	
2-W15-128	D	YL			Y	
2-W15-129	D, G	YL			Y	
2-W15-130	D	YL			Y	
2-W15-131	D	YL			Y	
2-W15-132	D	YL			Y	
2-W15-133	D	YL			Y	
2-W15-134	D	YL			Y	
2-W15-135	D				Y	
2-W15-136	D	YL			Y	
2-W15-137	D	YL			Y	
2-W15-138	D					
2-W15-139	D					
2-W15-140	D					
2-W15-141	D					
2-W15-142	D					
2-W15-143	D					
2-W15-144	D					
2-W15-145	D					
2-W15-146	D					
2-W15-147	D					
2-W15-148	D					

TABLE 2. SAMPLE DATA FOR T-PLANT AGGREGATE AREA

Well	Log Type	Sieved	Moisture	Chemistry	Archived	Source/Comments
2-W15-149	D					
2-W15-153	D				Y	
2-W15-154	D				Y	
2-W15-155	D	YL			Y	
2-W15-156	D				Y	
2-W15-158	D				Y	
2-W15-159	D	YL			Y	
2-W15-160	D	YL			Y	
2-W15-161	D	YL			Y	
2-W15-162	D	YL			Y	
2-W15-163	D	YL			Y	
2-W15-164	D	YL			Y	
2-W15-165	D	YL				
2-W15-166	D	YL			Y	
2-W15-167	D	YL			Y	
2-W15-168	D	YL			Y	
2-W15-169	D	YL			Y	
2-W15-170	D	YL			Y	
2-W15-171	D	YL			Y	
2-W15-172	D	YL			Y	
2-W15-173	D	YL			Y	
2-W15-174	D	YL			Y	
2-W15-175	D	YL			Y	
2-W15-176	D	YL			Y	
2-W15-177	D	YL			Y	
2-W15-178	D	YL			Y	
2-W15-179	D	YL			Y	
2-W15-180	D	YL			Y	
2-W15-181	D	YL			Y	
2-W15-182	D	YL			Y	
2-W15-183		YL			Y	
2-W15-184	D	YL			Y	
2-W15-185	D	YL			Y	
2-W15-186	D	YL			Y	
2-W15-187	D				Y	

TABLE 2. SAMPLE DATA FOR T-PLANT AGGREGATE AREA

Well	Log Type	Sieved	Moisture	Chemistry	Archived	Source/Comments
2-W15-188	D				Y	
2-W15-189	D				Y	
2-W15-190	D				Y	
2-W15-191	D					
2-W15-192	D					
2-W15-193	D					
2-W15-194	D					
2-W15-195	D					
2-W15-196	D				Y	
2-W15-197	D				Y	
2-W15-209	D			Field Rad	Y	
2-W15-210	D			Field Rad	Y	
2-W15-211	D			Field Rad	Y	
2-W19-77	G					Lithologic diagram in RHO-LD-34
Notes						
G--Geologic Logs						
D--Drillers Logs						
Logs are contained in PNL files unless otherwise noted						
Y--Data Available						
YL--Data are available but is limited (gaps of 10ft or more)						
Field Rad./Temp.--Data are available in driller's logs for field measurements of						
	radiation (GM counter) and/or temperature.					
All sieve/CaCO3 data are from the ROCSAN data base unless another source is indicated						
Archive means that lithologic samples are stored in the 2101-M Sample Library						
(Reference citations are shown on page 65)						

TABLE 3. WELL CONSTRUCTION DATA FOR T-PLANT AGGREGATE AREA

Well	Drilled Depth (ft)	Completed Depth (ft)	Screen Top	Screen Bottom	Date Started	Date Completed	Casing Elevation	Plant Coordinates North	Plant Coordinates West
299-W7-51								45525	76700
299-W7-52								45530	76825
299-W7-53								45475	76865
299-W10-1	305	305	190	270		31-Aug-47	674.06	43550	76210
299-W10-2	230	213	201	229		31-Dec-51	674.33	43154	76183
299-W10-3	239	234	194	230	23-Sep-47	30-Nov-51	672.66	43348	75980
299-W10-3	239	234	181	234	23-Sep-47	30-Nov-51	672.66	43348	75980
299-W10-4	245	236	190	245		30-Nov-52	670.95	43033	75977
299-W10-5	240	240	175	220		30-Apr-54	672.31	42669	76489
299-W10-6	220						675	42670	76095
299-W10-6	220						675	42670	76096
299-W10-7	220						675	42670	75615
299-W10-8	252	251	211	251	14-Jun-73	27-Jun-73	680.33	43799	75600
299-W10-9	225	220	0	0		31-Oct-73	674.93	43760	75930
299-W10-10	250		196	248	8-Oct-73	31-Jul-74	675.35	43783	75920
299-W10-11	250		196	248	3-Dec-73	30-Jun-74	675.26	43771	75908
299-W10-12	250		196	248	28-Jan-74	30-Jun-74	675	43755	75906
299-W10-15	222.34	221.95	200.95	221.95	20-Sep-89	7-Nov-89	675.64	43790.7	75857.5

TABLE 3. WELL CONSTRUCTION DATA FOR T-PLANT AGGREGATE AREA

Well	Drilled Depth (ft)	Completed Depth (ft)	Screen Top	Screen Bottom	Date Started	Date Completed	Casing Elevation	Plant Coordinates North	Plant Coordinates West
299-W10-16	219.04	219.8	198.3	219.3	7-Sep-89	25-Oct-89	672.76	43129.6	75824.6
299-W10-17	222.85	222.7	201.4	222.7	16-Nov-90	17-Jan-91	670.57	42751	75844
299-W10-18	222.6	221.05	199.75	221.05	1-Nov-90	12-Dec-90		42439	75610
299-W10-51	148	149	50	150	25-Sep-44	31-Oct-44	671.55	43484	75774
299-W10-52	148	149	50	150	23-Sep-44	31-Oct-44	672.11	43385	75908
299-W10-53	151	150	50	150	2-Oct-44	31-Oct-44	671.96	43711	75774
299-W10-54	150	148	50	150	5-Oct-44	31-Oct-44	671.61	43584	75907
299-W10-55	150	149	50	150	16-Sep-44	30-Sep-44	672.34	43271	75700
299-W10-56	150	145			2-Jun-47	30-Jun-47	672.86	43434	76023
299-W10-57	150	145			2-Jun-47	30-Jun-47	673.99	43449	75994
299-W10-58	150	140			18-Jun-47	31-Jul-47	672.46	43418	75994
299-W10-59	150	150	33	38	3-Jul-47	31-Jul-47	672.24	43298	76012
299-W10-60	150	150	31	36	11-Jul-47	31-Jul-47	671.74	43298	75998
299-W10-61	150	150	32	37	10-Jul-47	31-Jul-47	672.29	43272	76012
299-W10-62	150	150			21-Jul-47	31-Jul-47	672.37	43305	76020
299-W10-63	150	150			15-Jul-47	31-Jul-47	671.92	43265	75980
299-W10-64	75	66			7-Jul-47	31-Jul-47	672.34	43410	75991

TABLE 3. WELL CONSTRUCTION DATA FOR T-PLANT AGGREGATE AREA

Well	Drilled Depth (ft)	Completed Depth (ft)	Screen Top	Screen Bottom	Date Started	Date Completed	Casing Elevation	Plant Coordinates North	Plant Coordinates West
299-W10-65	75	75			5-Aug-47	31-Aug-47	673.07	43392	75980
299-W10-66	125	125	31	36	8-Jul-47	30-Sep-47	671.8	43272	75988
299-W10-67	150	150			23-Jul-47	31-Aug-47	672.04	43305	75980
299-W10-68	150	150			22-Jul-47	31-Aug-47	672.13	43265	76020
299-W10-69	150	138			21-Jul-47	31-Aug-47	673.44	43320	76110
299-W10-70	150	138			1-Aug-47	31-Aug-47	673.84	43342	76272
299-W10-71	150	138	60	80	28-Jul-47	31-Aug-47	673.98	43285	76317
299-W10-72	150	133			25-Jul-47	31-Aug-47	673.41	43270	76160
299-W10-73	75	64			15-Sep-47	30-Sep-47	673.03	43364	76082
299-W10-74	49	49			2-Jul-47	31-Oct-47	672.01	43285	76000
299-W10-75	75	65			25-Sep-47	31-Oct-47	674.71	43431	75980
299-W10-76	75	71			15-Oct-47	31-Oct-47	673.77	43405	76120
299-W10-77	23	24				31-Dec-48	672	43315	76111
299-W10-78	25	20				31-Dec-48	672	43270	76236
299-W10-79	25	22				31-Dec-48	672	43315	76251
299-W10-80	115	104	77	83	18-Sep-51	30-Sep-51	672	43220	76078
299-W10-81	23	19				30-Nov-51	672	43270	76096
299-W10-82	150	150	40	100	23-Jun-52	31-Aug-52	672.48	42549	75997

TABLE 3. WELL CONSTRUCTION DATA FOR T-PLANT AGGREGATE AREA

Well	Drilled Depth (ft)	Completed Depth (ft)	Screen Top	Screen Bottom	Date Started	Date Completed	Casing Elevation	Plant Coordinates North	Plant Coordinates West
299-W10-83	150	150	40	100	12-Jun-52	30-Jun-52	672	42544	75912
299-W10-88	100				8-Dec-71	31-Dec-71	671.21	42649	75836
299-W10-89	100				6-Dec-71	31-Dec-71	670.77	42570	75836
299-W10-90	100				14-Dec-71	31-Dec-71	670.57	42600	75900
299-W10-91	100				12-Jun-70	30-Nov-71	670.31	42649	75920
299-W10-92	100				15-Dec-71	31-Dec-71	670.33	42570	75920
299-W10-93	100				10-Dec-71	31-Dec-71	669.32	42600	76002
299-W10-94	100				24-Nov-71	30-Nov-71	670.61	42550	75852
299-W10-95	100				29-Nov-71	31-Dec-71	671.01	42498	75804
299-W10-96	100				1-Dec-71	31-Dec-71	670.93	42452	75852
299-W10-97	100				10-Dec-71	31-Dec-71	670.56	42536	75920
299-W10-98	100				2-Dec-71	31-Dec-71	670.21	42452	75954
299-W10-99	100				7-Dec-71	31-Dec-71	669.3	42506	76002
299-W10-100	66						670.57	42443	75928
299-W10-101	94				25-Jul-73	31-Jul-73	674.31	43671	75597
299-W10-102	87				30-Jul-73	31-Aug-73	674.18	43632	75595
299-W10-103	94				2-Aug-73	31-Aug-73	673.04	43593	75637

TABLE 3. WELL CONSTRUCTION DATA FOR T-PLANT AGGREGATE AREA

Well	Drilled Depth (ft)	Completed Depth (ft)	Screen Top	Screen Bottom	Date Started	Date Completed	Casing Elevation	Plant Coordinates North	Plant Coordinates West
299-W10-104	96				8-Aug-73	31-Aug-73	673.17	43685	75680
299-W10-105	92				10-Aug-73	31-Jul-73	673.46	43692	75637
299-W10-106	100	123			27-Jun-73	31-Jul-73	671.42	43502	75837
299-W10-107	100	122			16-Jun-73	31-Jul-73	671.51	43535	75792
299-W10-108	92	125			5-Jul-73	31-Jul-73	671.84	43580	75805
299-W10-109	92	123			8-Jul-73	31-Jul-73	671.1	43514	75869
299-W10-110	93				16-Jul-73	31-Jul-73	671.3	43531	75780
299-W10-111	94	122			18-Aug-73	31-Aug-73	671.37	43511	75809
299-W10-112	87	121			14-Jul-73	31-Jul-73	671.76	43452	75787
299-W10-113	87	121			17-Jul-73	31-Jul-73	671.61	43502	75742
299-W10-114	93	121			19-Jul-73	31-Jul-73	671.26	43480	75870
299-W10-115	87				11-Jul-73	31-Jul-73	671.55	43580	75870
299-W10-116	87				14-Jul-73	31-Jul-73	671.91	43627	75787
299-W10-117	91				3-Aug-73	31-Jul-73	671.81	43604	75796
299-W10-118	87				24-Jul-73	31-Aug-73	671.53	43630	75796
299-W10-119	91				31-Jul-73	31-Jul-73	672	43630	75780
299-W10-120	92	121			16-Aug-73	31-Aug-73	671.37	43447	75882
299-W10-121	92				13-Aug-73	31-Aug-73	672.14	43592	75761

TABLE 3. WELL CONSTRUCTION DATA FOR T-PLANT AGGREGATE AREA

Well	Drilled Depth (ft)	Completed Depth (ft)	Screen Top	Screen Bottom	Date Started	Date Completed	Casing Elevation	Plant Coordinates North	Plant Coordinates West
299-W10-122	91				25-Feb-74	28-Feb-74	672.51	43680	75702
299-W10-123	91				5-Mar-74	31-Mar-74	672.34	43596	75723
299-W10-124	91				27-Feb-74	31-Mar-74	671.7	43668	75786
299-W10-125	92				22-Feb-74	28-Feb-74	672.14	43693	75744
299-W10-126	92				21-Feb-74	28-Feb-74	671.88	43693	75818
299-W10-127	91				19-Feb-74	28-Feb-74		43634	75800
299-W10-128	93				13-Feb-74	28-Feb-74	672.02	43678	75870
299-W10-129	94					31-Mar-74	673.73	43500	75620
299-W10-130	93				6-Mar-74	31-Mar-74	672.94	43567	75687
299-W10-133	94				26-Feb-74	28-Feb-74	671.93	43397	75761
299-W10-134	94				11-Mar-74	31-Mar-74	671.68	43397	75812
299-W10-135	94				14-Feb-74	28-Feb-74	673.84	43305	75618
299-W10-136	94				13-Feb-74	28-Feb-74	673.2	43305	75657
299-W10-137	94				19-Feb-74	28-Feb-74	672.86	43367	75684
299-W10-138	93				11-Feb-74	28-Feb-74	672.47	43305	75717
299-W10-139	94				21-Feb-74	28-Feb-74	671.61	43327	75790
299-W10-140	94				4-Mar-74	31-Mar-74	671.82	43305	75855

TABLE 3. WELL CONSTRUCTION DATA FOR T-PLANT AGGREGATE AREA

Well	Drilled Depth (ft)	Completed Depth (ft)	Screen Top	Screen Bottom	Date Started	Date Completed	Casing Elevation	Plant Coordinates North	Plant Coordinates West
299-W10-141	94	121			1-Mar-74	31-Mar-74	671.63	43360	75888
299-W10-142	94				1-Mar-74	31-Mar-74	672.95	43397	75650
299-W10-143	93				15-Mar-74	31-Mar-74	672.71	43400	75716
299-W10-144	94				13-Mar-74	31-Mar-74	670.42	43397	75857
299-W10-145	99	123			9-Jan-75	31-Jan-75	670	43603	75847
299-W10-146	90				10-Feb-75	28-Feb-75		43552	75592
299-W10-147	100				23-Jan-75	28-Feb-75	673	43501	75657
299-W10-148	100				16-Jan-75	31-Jan-75	673	43527	75685
299-W10-149	92				4-Mar-75	31-Mar-75	673	43447	75594
299-W10-150	94				18-Feb-75	28-Feb-75	673	43427	75685
299-W10-151	93				28-Feb-75	31-Mar-75	673	43327	75684
299-W10-152	94				25-Feb-75	28-Feb-75	673	43305	75757
299-W10-153	100				3-Jan-57	31-Jan-75	672	43369	75789
299-W10-154	100				27-Dec-74	31-Jan-75	672	43305	75817
299-W10-161	105				15-May-74	31-Jul-77	670	42638	75980
299-W10-162	122					31-Jul-75	670.9	43504	75820
299-W10-164	150	70				30-Sep-75	671.17	43493	75785
299-W10-165	120	90				31-Aug-75	671.6	43510	75762

TABLE 3. WELL CONSTRUCTION DATA FOR T-PLANT AGGREGATE AREA

Well	Drilled Depth (ft)	Completed Depth (ft)	Screen Top	Screen Bottom	Date Started	Date Completed	Casing Elevation	Plant Coordinates North	Plant Coordinates West
299-W10-166	122	89				30-Jun-75	671.26	43461	75789
299-W10-167	126	80				31-Jul-75	671.12	43520	75799
299-W10-168	122				19-Jan-77	28-Feb-77	671	43519	75908
299-W10-176	100				19-Apr-78	30-Apr-78		43432	75777
299-W10-177	95					31-Jul-79		43387	75759
299-W10-178	95					31-Aug-79		43408	75759
299-W10-179	23					31-Aug-78		44420	77597
299-W10-180	25					31-Jul-84		44786	76050
299-W10-181	25					31-Jul-84		44885	76170
299-W10-182	25					31-Jul-84		44965	76250
299-W10-183	25					31-Jul-84		45050	76350
299-W10-184	25					31-Jul-84		45150	76450
299-W10-185	25					31-Aug-84		45240	76540
299-W10-186	25					31-Jul-84		45365	76530
299-W10-187	25					31-Aug-84		45475	76575
299-W10-188	25					31-Aug-84		45325	75975
299-W10-189	37					28-Feb-85		43537	76186

TABLE 3. WELL CONSTRUCTION DATA FOR T-PLANT AGGREGATE AREA

Well	Drilled Depth (ft)	Completed Depth (ft)	Screen Top	Screen Bottom	Date Started	Date Completed	Casing Elevation	Plant Coordinates North	Plant Coordinates West
299-W10-190	20					28-Feb-85		43526	76186
299-W10-191	20					28-Feb-85		43547	76185
299-W11-1	314	270	220	311	4-Sep-47	31-Mar-50	707.24	43274	74378
299-W11-2	530	259	250	508	18-Sep-50	30-Nov-50	714.51	43335	73772
299-W11-2O	259		239	259		30-Nov-62	714.75	43335	73772
299-W11-2P	508	498	486	508		30-Nov-62	714.75	43335	73772
299-W11-2Q		434	409	434			714.75	43335	73772
299-W11-2R	380	380	358	380		30-Nov-62	714.75	43335	73772
299-W11-2S	322	322	300	322		30-Nov-62	714.75	43335	73772
299-W11-2T	264	261	242	264		30-Nov-62	714.75	43335	73772
299-W11-3	321	318	254	320	8-Dec-50	31-Jan-51	718.46	43310	73001
299-W11-4	310	310	250	300	18-Apr-51	31-May-51	713.37	43060	73904
299-W11-5	316	310	257	312	1-Jun-51	31-Jul-51	717.68	43075	73650
299-W11-6	312	304	262	312	1-Jun-51	31-Jul-51	716.23	42750	73525
299-W11-7	315	306	245	290	23-Jul-51	30-Sep-51	709.11	43350	74251
299-W11-8	315	313	260	310	2-Nov-53	31-Dec-53	719.18	42759	72992
299-W11-9	297	282	270	292	5-Feb-54	30-Apr-54	722.94	43319	72542
299-W11-10	307	302	256	304	20-Mar-56	30-Apr-56	728.89	43150	71500
299-W11-11	248	243	198	246	3-Mar-53	31-Mar-53	670.77	42632	75274
299-W11-12	250	246	200	250	2-Dec-53	31-Dec-53	679.58	43098	75340
299-W11-13	498	297	218	472	20-Jun-61	31-Jul-61	692.01	42529	74781

TABLE 3. WELL CONSTRUCTION DATA FOR T-PLANT AGGREGATE AREA

Well	Drilled Depth (ft)	Completed Depth (ft)	Screen Top	Screen Bottom	Date Started	Date Completed	Casing Elevation	Plant Coordinates North	Plant Coordinates West
299-W11-13O	250	250	230	250	1-May-65	31-May-65	692.27	42529	74781
299-W11-13O	250	250	218	471	1-May-65	31-May-65	692.27	42529	74781
299-W11-13P	468	466	443	468	1-Apr-63	30-Apr-63	692.3	42529	74781
299-W11-13P	468	466	218	471	1-Apr-63	30-Apr-63	692.3	42529	74781
299-W11-13Q	498	400	376	401	1-Apr-63	30-Apr-63	692.28	42529	74781
299-W11-13Q	498	400	218	471	1-Apr-63	30-Apr-63	692.28	42529	74781
299-W11-14	317	310	250	313	12-Dec-62	31-Dec-62	715.16	44000	73000
299-W11-15	265	262	240	263	7-Nov-65	31-Dec-65	707	44849	74200
299-W11-16	365	361	343	357	11-Nov-65	17-Dec-65	706	44720	74310
299-W11-17	300	224	223	295	1-Feb-67	28-Feb-67	705	44655	74535
299-W11-18	300	300	227	295	18-Feb-67	31-Mar-67	707	44950	74505
299-W11-19	384	379	234	365	18-Feb-69	30-Apr-69	707	44870	74400
299-W11-20	266	256			23-Apr-69	30-Jun-69	706	44850	74500
299-W11-21	270	264	235	267	16-Jan-69	31-Mar-69	706	44850	74500
299-W11-23	252	240	200	240	28-Jun-73	31-Jul-73	685.86	43766	75416
299-W11-24	250	250	200	250	25-Jul-73	31-Aug-73	685	43716	75416
299-W11-26	515	405			7-Jan-76	30-Apr-76	695.58	42986	74959
299-W11-51	148	148	50	150	5-Sep-44	30-Sep-44	677.37	43648	75577
299-W11-52	75	75			15-Nov-44	30-Nov-44	718	43172	73173
299-W11-53	150	150	50	150	13-Sep-44	30-Sep-44	677.26	43348	75577

TABLE 3. WELL CONSTRUCTION DATA FOR T-PLANT AGGREGATE AREA

Well	Drilled Depth (ft)	Completed Depth (ft)	Screen Top	Screen Bottom	Date Started	Date Completed	Casing Elevation	Plant Coordinates North	Plant Coordinates West
299-W11-54	150	150			12-May-47	31-May-47	706.42	43307	74466
299-W11-55	150	150			12-May-47	30-Jun-47	706.69	43333	74450
299-W11-56	150	139			12-May-47	30-Jun-47	706.69	43307	74434
299-W11-57	163	87			4-Jun-47	31-Mar-51	706.97	43343	74450
299-W11-58	75	75			4-Jun-47	30-Jun-47	706.27	43301	74474
299-W11-59	90	85			13-Jun-47	31-Jul-47	707.11	43291	74408
299-W11-60	150	150			18-Jun-47	31-Jul-47	705.36	43315	74543
299-W11-61	85	80			18-Jun-47	31-Jul-47	706.2	43296	74483
299-W11-62	102	97			4-Jun-47	31-Aug-47	706.83	43301	74426
299-W11-63	160	153			14-Aug-47	30-Sep-47	706.66	43277	74450
299-W11-64	75	75			2-Sep-47	30-Sep-47	707.08	43339	74436
299-W11-65	160	153			15-Sep-47	31-Oct-47	706.42	43244	74450
299-W11-66	75	72			31-Jul-51	31-Aug-51	710	43282	74506
299-W11-67	76	74			7-Aug-51	31-Aug-51	710	43244	74374
299-W11-68	100	104			30-Sep-53	31-Oct-53	686	43380	75335
299-W11-69	105	103			25-Sep-53	30-Sep-53	686	43705	75200
299-W11-70	150	143			17-May-55	31-May-55	670	42424.7	75330.2
299-W11-79	150	142				31-Mar-83		43323	74225

TABLE 3. WELL CONSTRUCTION DATA FOR T-PLANT AGGREGATE AREA

Well	Drilled Depth (ft)	Completed Depth (ft)	Screen Top	Screen Bottom	Date Started	Date Completed	Casing Elevation	Plant Coordinates North	Plant Coordinates West
299-W11-80	50					31-Oct-82		43998	75115
299-W11-81	50					31-Oct-82		43768	75025
299-W11-82	70	64				31-Jan-83		42475.2	75324.7
299-W14-1	240	214	195	230	23-Dec-53	31-Jan-54	665.83	42159.1	75261.5
299-W14-2	223	220	181	222	26-Apr-55	31-May-55	667.38	42255.3	75330.1
299-W14-3	269	234	208	268	27-Nov-61	31-Dec-61	662	42263.4	75303.6
299-W14-3O	220		200	220		31-May-65	662.76		
299-W14-3P	269	247	228	248	27-Nov-61	31-May-65	662.27	42265	75305
299-W14-3P	269	247	208	268	27-Nov-61	31-May-65	662.27	42265	75305
299-W14-4	205	198			14-Jun-66	31-Jul-66	662	42282.8	75368.5
299-W14-5	240	238	190	225	18-Sep-74	31-Oct-74	662	41160	75440
299-W14-6	240	236	195	225	13-Dec-73	31-Dec-74	662	41360	75440
299-W14-8	100	563	0	20	9-Sep-76	30-Sep-76	724.13	40098	71795
299-W14-8A	195	195	0	20	17-Nov-76	31-Dec-76	725.17	40105	71788
299-W14-51	77	75	208	268		31-Dec-48	661	41144	75587
299-W14-52	27	28	208	268		31-Dec-48	661	40934	75587
299-W14-53	100	144	208	268	12-May-55	31-May-55	670	42339.9	75329.8
299-W14-54	97					30-Jun-81		40755	72310
299-W14-55	95					30-Jun-81		40740	72100

TABLE 3. WELL CONSTRUCTION DATA FOR T-PLANT AGGREGATE AREA

Well	Drilled Depth (ft)	Completed Depth (ft)	Screen Top	Screen Bottom	Date Started	Date Completed	Casing Elevation	Plant Coordinates North	Plant Coordinates West
299-W14-56	18					31-Dec-81		40000	73400
299-W14-57	18					31-Dec-81		40000	73500
299-W14-58	18					31-Dec-81		40000	73660
299-W14-59	18					30-Nov-81		41046	75300
299-W14-60	18					30-Nov-81		41046	75400
299-W14-61	18					30-Nov-81		40946	75400
299-W14-62	68					28-Feb-83		42365.3	75300.4
299-W14-63	29					30-Apr-82		41090	74725
299-W15-3	245	240	200	245	18-Aug-52	30-Sep-52	671.57	42355	75996
299-W15-4	217	212	170	216	30-Dec-55	31-Jan-56	662	41200	75700
299-W15-12	225	220	195	215	6-Sep-73	31-Oct-73	671	42350	76095
299-W15-13	225		197	225	30-May-73	30-Sep-73	669	42350	75615
299-W15-22								41504	76150
299-W15-65	26	26				31-Dec-48	661	41144	75629
299-W15-66	77	73				31-Dec-48	661	40934	75629
299-W15-67	150	150	38	98	17-Jan-49	31-Jan-49	670.3	41803	75690
299-W15-68	150	150	38	92	14-Jan-49	31-Jan-49	672.61	42098	75801

TABLE 3. WELL CONSTRUCTION DATA FOR T-PLANT AGGREGATE AREA

Well	Drilled Depth (ft)	Completed Depth (ft)	Screen Top	Screen Bottom	Date Started	Date Completed	Casing Elevation	Plant Coordinates North	Plant Coordinates West
299-W15-69	150	150	40	100	2-Feb-49	28-Feb-49	671.14	41590	75903
299-W15-70	150	150	40	100	19-Jan-49	28-Feb-49	669.91	41590	75700
299-W15-71	150	150	60	100	31-Jan-49	28-Feb-49	671.44	41690	75903
299-W15-72	150	150	40	95	1-Feb-49	28-Feb-49	670.85	41894	75903
299-W15-73	150	150	40	100	11-Feb-49	31-Mar-49	669.24	41590	76106
299-W15-74	150	150	40	100	10-Feb-49	31-Mar-49	668.86	41803	76126
299-W15-75	150	150	40	100	24-Feb-49	31-Mar-49	670.23	42007	76056
299-W15-79	150	150	40	100	12-Sep-52	31-Aug-52	672.8	42358	75912
299-W15-80	120	167			7-Oct-53	31-Oct-53	670	41495	71570
299-W15-81	115	115			14-Oct-53	31-Oct-53	670	41640	76745
299-W15-96	70	70			5-Jan-61	31-Jan-61	672	42446	75933
299-W15-97	70	70			21-Dec-60	31-Dec-60	672	42355	75936
299-W15-98	70	70			27-Dec-60	31-Jan-61	672	42395	75905
299-W15-99	70	70			13-Dec-60	31-Dec-60	672	42364	75922
299-W15-100	70	70			19-Dec-60	31-Dec-60	672	42377	75910
299-W15-103	100	100				30-Sep-70	671.31	41844	75810
299-W15-104	100	101				30-Sep-70	671.17	41820	75886
299-W15-105	100	101				30-Sep-70	670.59	41898	75863

TABLE 3. WELL CONSTRUCTION DATA FOR T-PLANT AGGREGATE AREA

Well	Drilled Depth (ft)	Completed Depth (ft)	Screen Top	Screen Bottom	Date Started	Date Completed	Casing Elevation	Plant Coordinates North	Plant Coordinates West
299-W15-106	100	101				30-Sep-70	670.2	41866	75908
299-W15-107	100	101				30-Sep-70	670.21	41813	75978
299-W15-108	100	101				30-Sep-70	668.66	41889	75989
299-W15-109	100	101				30-Sep-70	669.35	41842	76010
299-W15-110	100	101				31-Oct-70	668.6	41813	76080
299-W15-111	100	101				30-Sep-70	667.95	41900	76080
299-W15-112	100	101				31-Oct-70	670.12	41922	75716
299-W15-113	100	101				30-Sep-70	671.06	41925	75781
299-W15-114	100	101				31-Oct-70	671.14	42004	75750
299-W15-115	100	101				30-Sep-70	670.75	41950	75809
299-W15-116	100	101				30-Sep-70	669.9	41922	75886
299-W15-117	100	101				30-Sep-70	669.94	41999	75863
299-W15-118	100	101				31-Mar-70	669.6	41949	75912
299-W15-119	100	101				31-Mar-70	668.65	41923	75982
299-W15-120	100						669.23	41996	75969
299-W15-121	100	101			12-Oct-70	31-Oct-70	671.23	42094	75818
299-W15-122	100	101			9-Sep-70	31-Oct-70	669.92	42082	75894

TABLE 3. WELL CONSTRUCTION DATA FOR T-PLANT AGGREGATE AREA

Well	Drilled Depth (ft)	Completed Depth (ft)	Screen Top	Screen Bottom	Date Started	Date Completed	Casing Elevation	Plant Coordinates North	Plant Coordinates West
299-W15-123	100	101			15-Oct-70	31-Oct-70	669.88	42070	75908
299-W15-124	100	101			3-Sep-70	30-Sep-70	668.77	42020	75976
299-W15-125	100	101				30-Nov-70	668.75	42093	75989
299-W15-126	100	100			28-Oct-71	30-Nov-71	671.03	41698	75954
299-W15-127	100	100			8-Nov-71	30-Nov-71	670.83	41602	75954
299-W15-128	100	100			2-Nov-71	30-Nov-71	669.34	41654	76002
299-W15-129	100	100			19-Nov-71	30-Nov-71	670.69	41698	76056
299-W15-130	100	100			11-Nov-71	30-Nov-71	670.09	41616	76022
299-W15-131	100	100			11-Nov-71	30-Nov-71	668.57	41626	76096
299-W15-132	100	100			24-Nov-71	30-Nov-71	670.08	41794	75978
299-W15-133	100	100			30-Nov-71	31-Dec-71	670.63	41721	75917
299-W15-134	100	100			17-Nov-71	30-Nov-71	669.81	41760	76066
299-W15-135	100	100			17-Nov-71	30-Nov-71	668.59	41794	76080
299-W15-136	100	100			15-Nov-71	30-Nov-71	670.04	41718	76022
299-W15-137	100	100			15-Nov-71	30-Nov-71	668.02	41748	76104
299-W15-138	100	100			14-Oct-71	31-Oct-71	670.78	41902	75750
299-W15-139	100	100			22-Oct-71	31-Oct-71	669.77	41870	75705
299-W15-140	100	100			19-Oct-71	31-Oct-71	671.85	41820	75784

TABLE 3. WELL CONSTRUCTION DATA FOR T-PLANT AGGREGATE AREA

Well	Drilled Depth (ft)	Completed Depth (ft)	Screen Top	Screen Bottom	Date Started	Date Completed	Casing Elevation	Plant Coordinates North	Plant Coordinates West
299-W15-141	100	101			14-Jul-71	31-Jul-71	672.22	41696	75852
299-W15-142	100	101			6-Jul-71	31-Jul-71	671.38	41646	75896
299-W15-143	100	101			19-Jul-71	31-Jul-71	672.24	41617	75819
299-W15-144	100	101			18-Jun-71	30-Jun-71	673.09	41785	75783
299-W15-145	100	101			9-Jun-71	30-Jun-71	674.06	41719	75717
299-W15-146	100	101			15-Jun-71	30-Jun-71	672.45	41729	75790
299-W15-147	100	101			28-Jun-71	31-Jul-71	671.91	41785	75885
299-W15-148	100	101			23-Jun-71	30-Jun-71	672.59	41785	75819
299-W15-149	100	101			8-Jul-71	31-Jul-71	672.37	41726	75814
299-W15-153	105				1-Apr-76	30-Apr-76	670	41682	76022
299-W15-154	105				5-Apr-76	30-Apr-76	670	41608	76058
299-W15-155	115				17-Dec-73	31-Dec-73	672.04	41655	75800
299-W15-156	105				9-Apr-76	30-Apr-76	670	41682	76092
299-W15-158	105				29-Mar-76	30-Apr-76	670	41804	75850
299-W15-159	100	100			15-Nov-73	30-Nov-73	668.45	41899	76030
299-W15-160	100	100			3-Dec-73	31-Dec-73	668.8	41960	75999
299-W15-161	100	100			26-Nov-73	30-Nov-73	669.38	42048	75704

TABLE 3. WELL CONSTRUCTION DATA FOR T-PLANT AGGREGATE AREA

Well	Drilled Depth (ft)	Completed Depth (ft)	Screen Top	Screen Bottom	Date Started	Date Completed	Casing Elevation	Plant Coordinates North	Plant Coordinates West
299-W15-162	100	100			19-Nov-73	30-Nov-73	670.33	42106	75765
299-W15-163	100	100			29-Nov-73	31-Dec-73	671.08	42021	75788
299-W15-164	100	100			26-Oct-73	31-Oct-73	670.46	42106	75856
299-W15-165	100	100			13-Nov-73	30-Nov-73	668.68	42106	75960
299-W15-166	112				15-Jan-73	31-Jan-74	673.05	41680	75710
299-W15-167	115				18-Dec-73	31-Dec-73	672.32	41630	75708
299-W15-168	100				18-Apr-74	30-Apr-74	672.45	41603	75750
299-W15-169	100				16-Apr-74	30-Apr-74	672.12	41615	75780
299-W15-170	100				19-Apr-74	30-Apr-74	671.93	41688	75820
299-W15-171	111	111			27-Dec-73	31-Jan-74	672.4	41708	75763
299-W15-172	100				12-Apr-74	30-Apr-74	671.53	41603	75863
299-W15-173	100				28-Mar-74	31-Mar-74	673.77	41787	75724
299-W15-174	115	115			23-Jan-74	31-Jan-74	679.02	41757	75702
299-W15-175	100				11-Apr-74	30-Apr-74	673.77	41730	75892
299-W15-176	100				9-Apr-74	30-Apr-74	671.03	41889	75819
299-W15-177	113				8-Apr-74	30-Apr-74	669.67	41898	75934
299-W15-178	110	110			18-Jan-74	31-Jan-74	670.99	41799	75932
299-W15-179	100				25-Apr-74	30-Apr-74	669.78	41800	76036

TABLE 3. WELL CONSTRUCTION DATA FOR T-PLANT AGGREGATE AREA

Well	Drilled Depth (ft)	Completed Depth (ft)	Screen Top	Screen Bottom	Date Started	Date Completed	Casing Elevation	Plant Coordinates North	Plant Coordinates West
299-W15-180	100				26-Apr-74	30-Apr-74	667.6	41868	76098
299-W15-181	100				24-Apr-74	30-Apr-74	669.14	42103	75934
299-W15-182	100				1-Apr-74	30-Apr-74	669.84	42024	75922
299-W15-183	100						668.24	42054	76001
299-W15-184	100				13-Aug-74	31-Aug-74	670.81	42357	75938
299-W15-185	100				8-Aug-74	31-Aug-74	670.65	42385	75910
299-W15-186	100				6-Aug-74	31-Aug-74	671.05	42357	75872
299-W15-187							670	41768	75903
299-W15-188	105				5-Apr-76	30-Apr-76	670	41830	75714
299-W15-189	105				30-Mar-76	30-Apr-76	670	41871	75793
299-W15-190	105	100				31-May-77	670	41714	75975
299-W15-191	105	100				31-May-77	670	41692	75965
299-W15-192	105	100				30-Jun-77	670	41692	75945
299-W15-193	55	50	25	50	22-Jun-77	31-Jul-77	670	41708	75954
299-W15-194	48		25	48	5-Jul-77	31-Jul-77	670	41709	75958
299-W15-195	105	100			8-Jul-77	31-Jul-77	670	41708	75956
299-W15-196	105	100				30-Sep-77	670	41899	75817

TABLE 3. WELL CONSTRUCTION DATA FOR T-PLANT AGGREGATE AREA

Well	Drilled Depth (ft)	Completed Depth (ft)	Screen Top	Screen Bottom	Date Started	Date Completed	Casing Elevation	Plant Coordinates North	Plant Coordinates West
299-W15-197	100	90			17-Mar-78	31-Mar-78	670	41895	75831
299-W15-209	50					30-Nov-82		41600	76600
299-W15-210	100					31-Oct-82		41730	76590
299-W15-211	100					31-Oct-82		41820	76475
299-W19-77	100					30-Sep-76		40105	71789

THIS PAGE INTENTIONALLY
LEFT BLANK

REFERENCES FOR GEOLOGIC INFORMATION

McGhan, V. L. 1989. Hanford Wells, PNL-6907, Pacific Northwest Laboratory, Richland, Washington.

Pearson, A. W. 1990. Borehole Summary Report for Twelve Single-Shell Tank Wells Installed in 1989, WHC-MR-0209, Westinghouse Hanford Company, Richland, Washington.

Webster, C. T. 1977. Ringold Identification Correlation, and Sampling Program: Well History DH-11-12-13-13A-14-15-16-17 (Continuation of ARH-C-14), RHO-LD-34, Rockwell Hanford Operations, Richland, Washington.

9413136.1457

THIS PAGE INTENTIONALLY
LEFT BLANK

APPENDIX A

AS-BUILT DIAGRAMS AND WELL SUMMARY TABLES

9413136.1459

THIS PAGE INTENTIONALLY
LEFT BLANK

Drilling & Location Information
(all measurements in feet)

Well Name	E-W Coord	N-S Coord	Coord Type[1]	Well Comp. Depth	Top of Casing Elev.	Brass Marker Elev.	Initial D/W	Drill Depth	Drilling Began	Drilling Ended	Drilling Method[2]	Comment
299-W10-1	76210	43550	P	305.00	674.06			306.00	08-JUN-47	11-AUG-47	CT	HARD TOOL 0-306 FT.
299-W10-11	75908	43771	P	250.00	675.26		207.00	250.00	03-DEC-73	24-JUN-74	CT	D 0-95' HT 95-250'
299-W10-2	76183	43154	P	229.00	674.33		215.70	229.00	05-NOV-51	05-DEC-51	CT	6" BROKEN @ 172', LOST TOOLS- DRILLED PAST THEM
299-W11-10	71500	43150	P	307.00	728.89		273.00	307.00	20-MAR-56	30-APR-56		
299-W14-8	71795	40098	P	563.00	724.13			563.00	09-SEP-76	04-NOV-76	CO	D 0-40', 40-102'; H 40-50', 102-197', CORED 197-563'
299-W14-10				330.00			254.00	330.00	26-MAY-81	03-AUG-81	CT	D 0-10', 53-155'; H 10-53', 155-330'
299-W15-1	76576	40962	P	300.00	672.86		260.00	300.00	07-APR-47	13-MAY-47	CT	HARD TOOL 0-300'
299-W15-12	76095	42350	P	225.00	671.00		200.00	225.00	06-SEP-73	04-OCT-73	CT	HARD TOOL 0-225'
299-W15-22	566683.3	136111.2	L	221.60	670.77	667.71	221.90		15-NOV-90	16-JAN-91	CT	DRIVE BARREL 0-137 FT., HARD TOOL 137-221.9 FT.

NOTE:
1. Coordinate type P = plant, L = Lambert
2. Drilling method CT = cable tool

Well Construction Information
(all measurements in feet)

Well Name	Screen Top	Screen Bottom	Screen slot	Screen diam	Screen type	Casing status[1]	Casing depth	Casing diam	Casing type	Seal type[2]	Seal top	Seal bottom
299-W10-1	190.00	270.00		8.00	PERFORATED	P	305.00	8.00	CARBON STEEL			
299-W10-2	201.00	229.00		4.00	PERFORATED	P	210.00	6.00	CARBON STEEL			
						P	229.10	4.00	CARBON STEEL			
299-W10-11	196.00	248.00		6.00	PERFORATED	P	31.00	8.00	CARBON STEEL			
						P	250.00	6.00	CARBON STEEL			
299-W11-10	256.00	304.00		8.00	PERFORATED	P	307.00	8.00	CARBON STEEL			
299-W14-8						P	97.70	4.00	CARBON STEEL	CG	.00	20.00
						P	102.00	6.00	CARBON STEEL	CG	60.00	469.00
						P	473.00	3.50	NX			
299-W14-10	260.00	275.00		8.00	PERFORATED	P	243.50	10.00	CARBON STEEL	CG	.00	20.00
										CG	325.00	330.00
						P	330.00	8.00	CARBON STEEL			
299-W15-1	190.00	270.00		8.00	PERFORATED	P	300.00	8.00	CARBON STEEL			
299-W15-12	195.00	215.00		6.00	PERFORATED	P	225.00	6.00	CARBON STEEL			
299-W15-22	198.50	219.80	10	4.00	STAINLESS	T	17.91	12.00	CARBON STEEL	CO	-.50	2.90
						T	150.61	10.00	CARBON STEEL	CG	2.90	19.00
						T	226.80	8.00	CARBON STEEL	GB	19.00	186.10
						P	198.50	4.00	STAINLESS	BP	186.10	192.30
										SP	192.30	221.60

Note:
1. Casing Status
   - P = permanent
   - T = temporary
2. Seal type
   - CG = cement grout
   - CO = concrete
   - GB = granular bentonite
   - BP = bentonite pellets
   - SP = sand pack

Lithology Classification Pattern Key

M	Mud	G	Gravel	GS	Gravelly Sand
SM	Sandy Mud	SG	Sandy Gravel	(G)S	Slightly Gravelly Sand
GM	Gravelly Mud	MG	Muddy Gravel	GMS	Gravelly Muddy Sand
(G)M	Slightly Gravelly Mud	MSG	Muddy Sandy Gravel	(G)MS	Slightly Gravell Muddy Sand
GSM	Gravelly Sandy Mud	S	Sand	(M)GS	Slightly Muddy Gravelly Sand
(G)SM	Slightly Gravelly Sandy Mud	MS	Muddy Sand	(GM)S	Slightly Gravel Slightly Muddy Sand
MISSING	Data Unknown	(M)S	Slightly Muddy Sand		

Ternary Diagram for Sediment Code Names

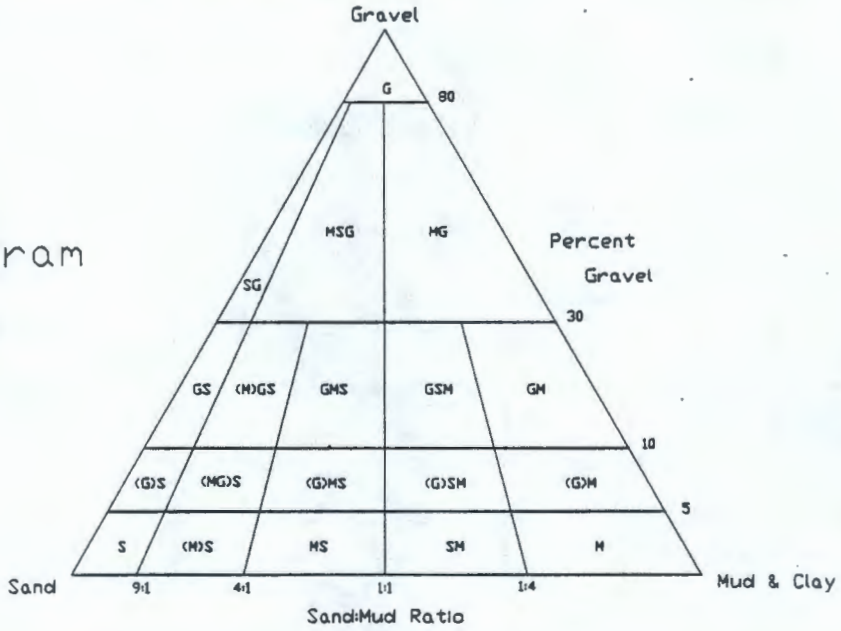

* Sampling Method Used

- □ ROTARY
- ⊠ AIR ROTARY
- ■ MUD ROTARY
- • HARD TOOL
- △ BACK HOE
- ◇ AUGER
- × OTHER METHOD
- ○ DRIVE BARREL
- ⊕ SPLIT SPOON
- ▲ AIR PERCUSSION

Sand/Mud/Gravel Column

MUD | SAND | GRAVEL

Well Construction Pattern Key

	CEMENT GROUT		BENTONITE PELLETS		VOLCLAY GROUT
	GRANULAR BENTONITE		CHEMICAL GROUT		OTHER FILL TYPE
	GRAVEL PACK		SAND PACK		SCREEN
	BACKFILL		CONCRETE	- P	PUMP LOCATION
			BENTONITE SLURRY	▽	WATER LEVEL

9413136.1462

WELL NAME	299-W10-1	COMPLETION DATE	08/11/47
SURFACE ELEV.	674.06 Feet	INITIAL	
WELL DEPTH	305.00 Feet	DEPTH TO WATER	unknown
DRILL DEPTH	306.00 Feet		
COORDINATES N-S	43550 P		
E-W	-76210 P	PAGE	1 of 1

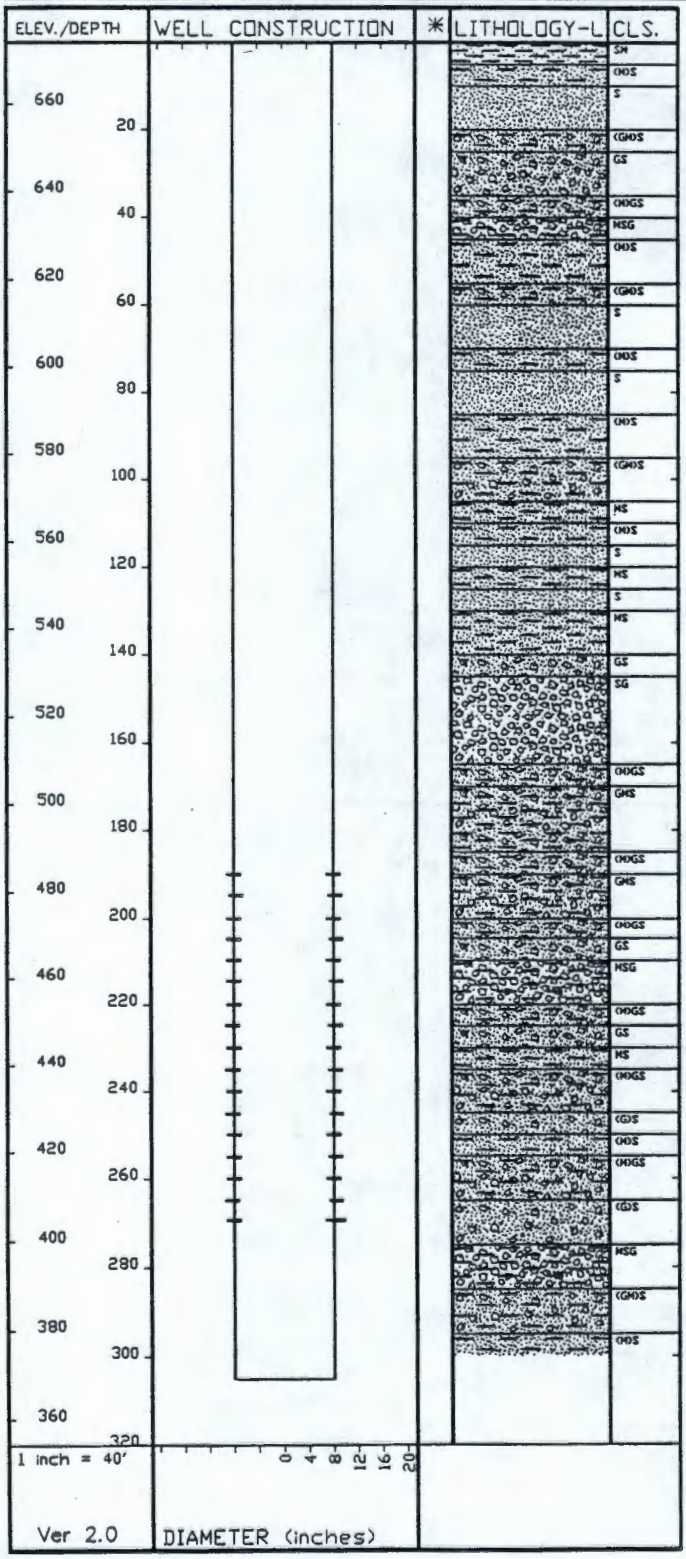

9413136.1463

WELL NAME	299-W10-2	COMPLETION DATE	12/05/51
SURFACE ELEV.	674.33 Feet	INITIAL DEPTH TO WATER	215.7 ft
WELL DEPTH	229.00 Feet		
DRILL DEPTH	229.00 Feet		
COORDINATES N-S	43154 P		
E-W	-76183 P	PAGE	1 of 1

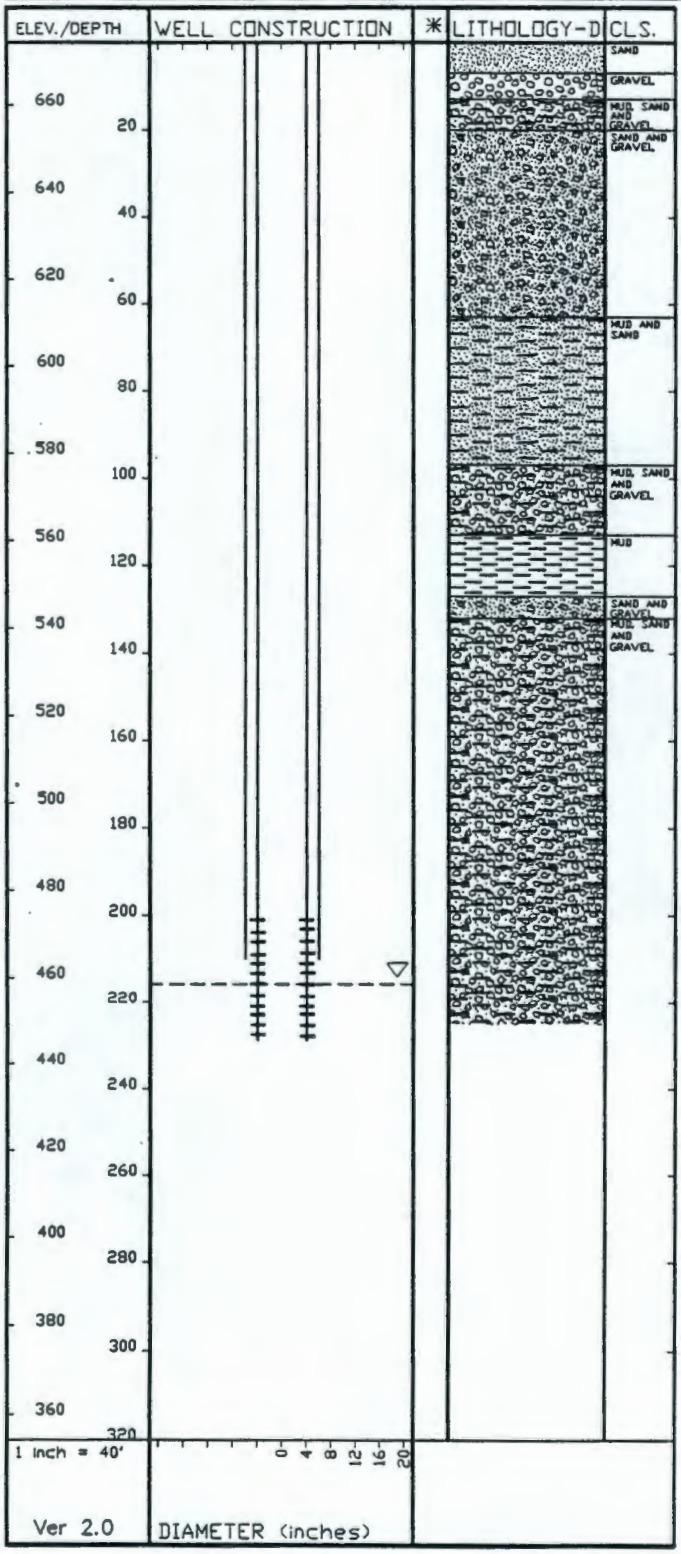

WELL NAME	299-W10-11	COMPLETION DATE	06/24/74
SURFACE ELEV.	675.26 Feet	INITIAL DEPTH TO WATER	207 ft
WELL DEPTH	250.00 Feet		
DRILL DEPTH	250.00 Feet		
COORDINATES N-S	43771 P		
E-W	-75908 P	PAGE	1 of 1

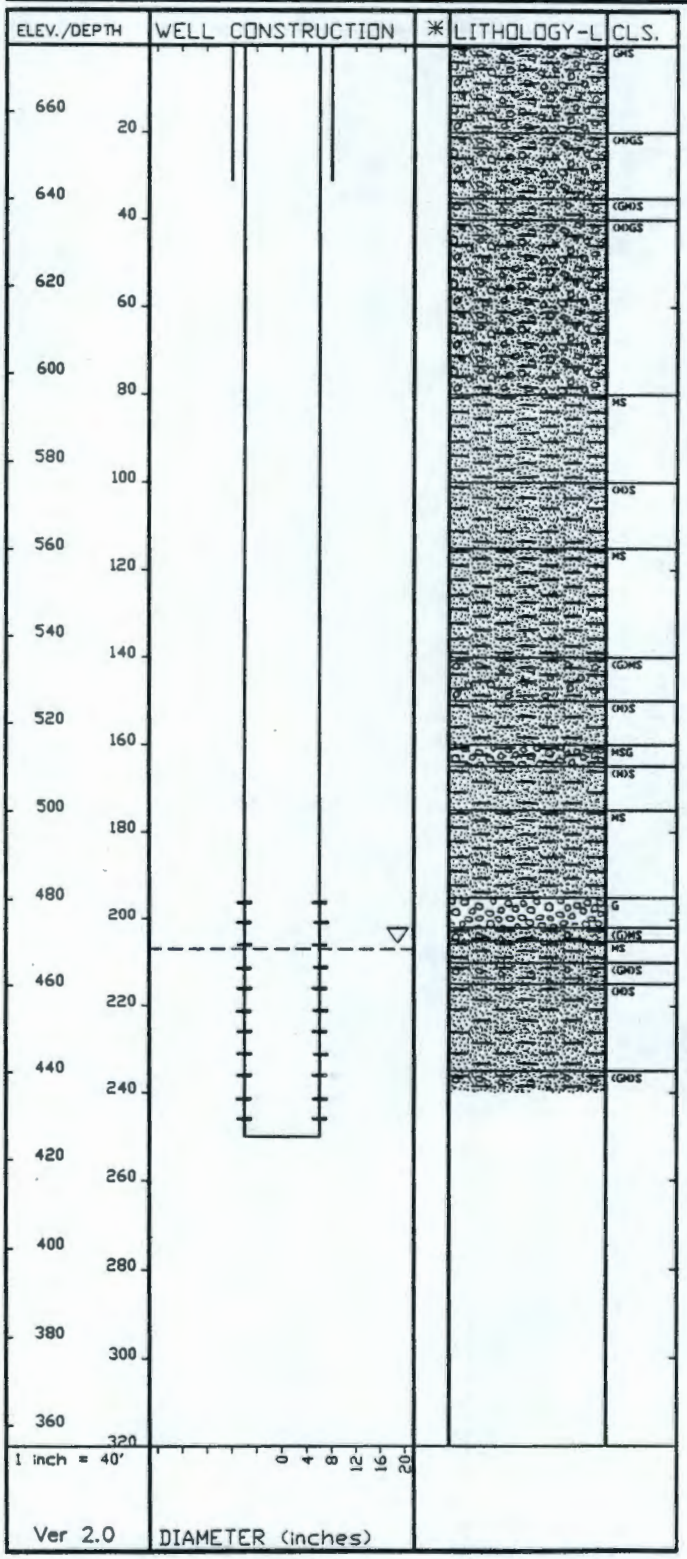

9413136.1465

WELL NAME	299-W14-10	COMPLETION DATE	08/03/81
SURFACE ELEV.	Missing	INITIAL DEPTH TO WATER	254 ft
WELL DEPTH	330.00 Feet		
DRILL DEPTH	330.00 Feet		
COORDINATES N-S	Missing Missing		
E-W	Missing Missing	PAGE	1 of 1



9413136.1466

WELL NAME	299-W15-1	COMPLETION DATE	05/13/47
SURFACE ELEV.	672.86 Feet	INITIAL DEPTH TO WATER	240 ft
WELL DEPTH	300.00 Feet		
DRILL DEPTH	300.00 Feet		
COORDINATES N-S	40962 P		
E-W	-76576 P	PAGE	1 of 1

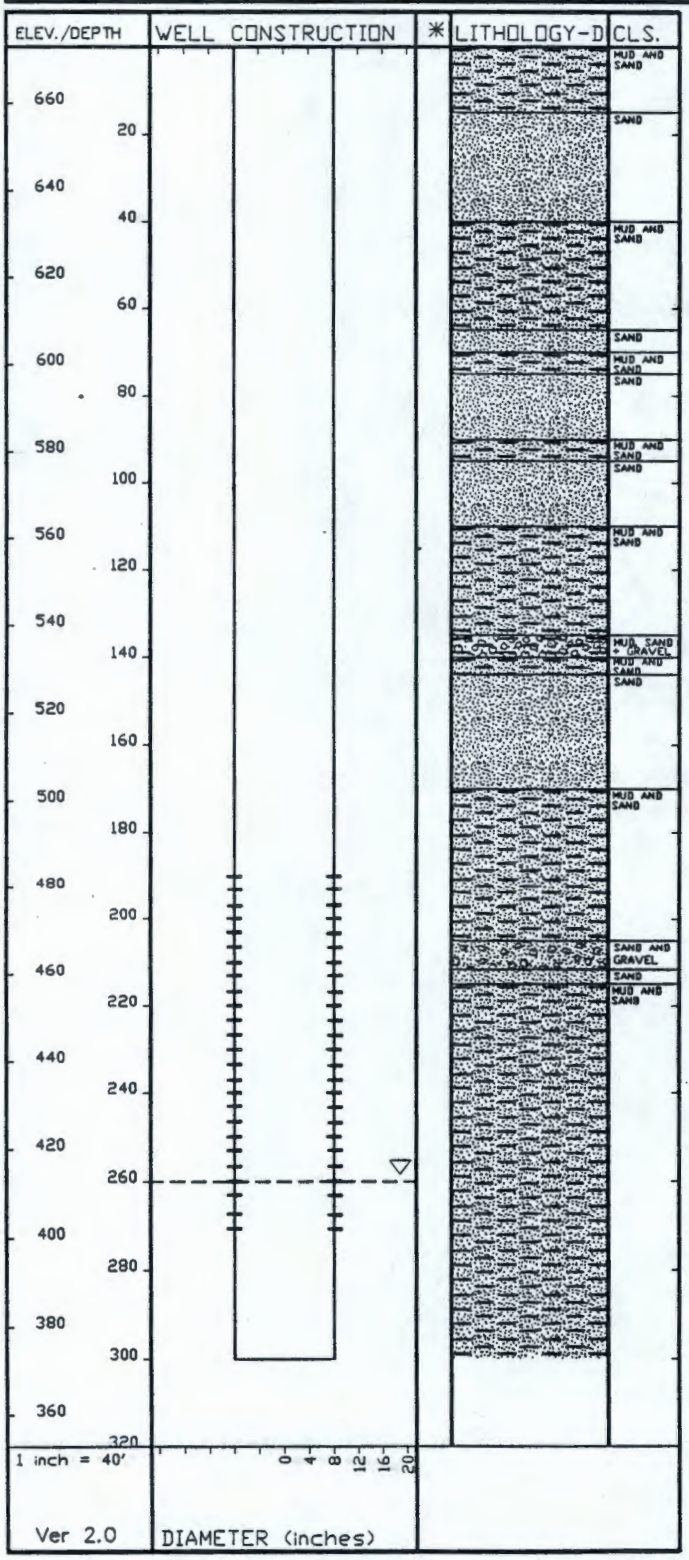

WELL NAME	299-W15-12	COMPLETION DATE	10/04/73
SURFACE ELEV.	671.00 Feet	INITIAL DEPTH TO WATER	200 ft
WELL DEPTH	225.00 Feet		
DRILL DEPTH	225.00 Feet		
COORDINATES N-S	42350 P		
E-W	-76095 P	PAGE	1 of 1

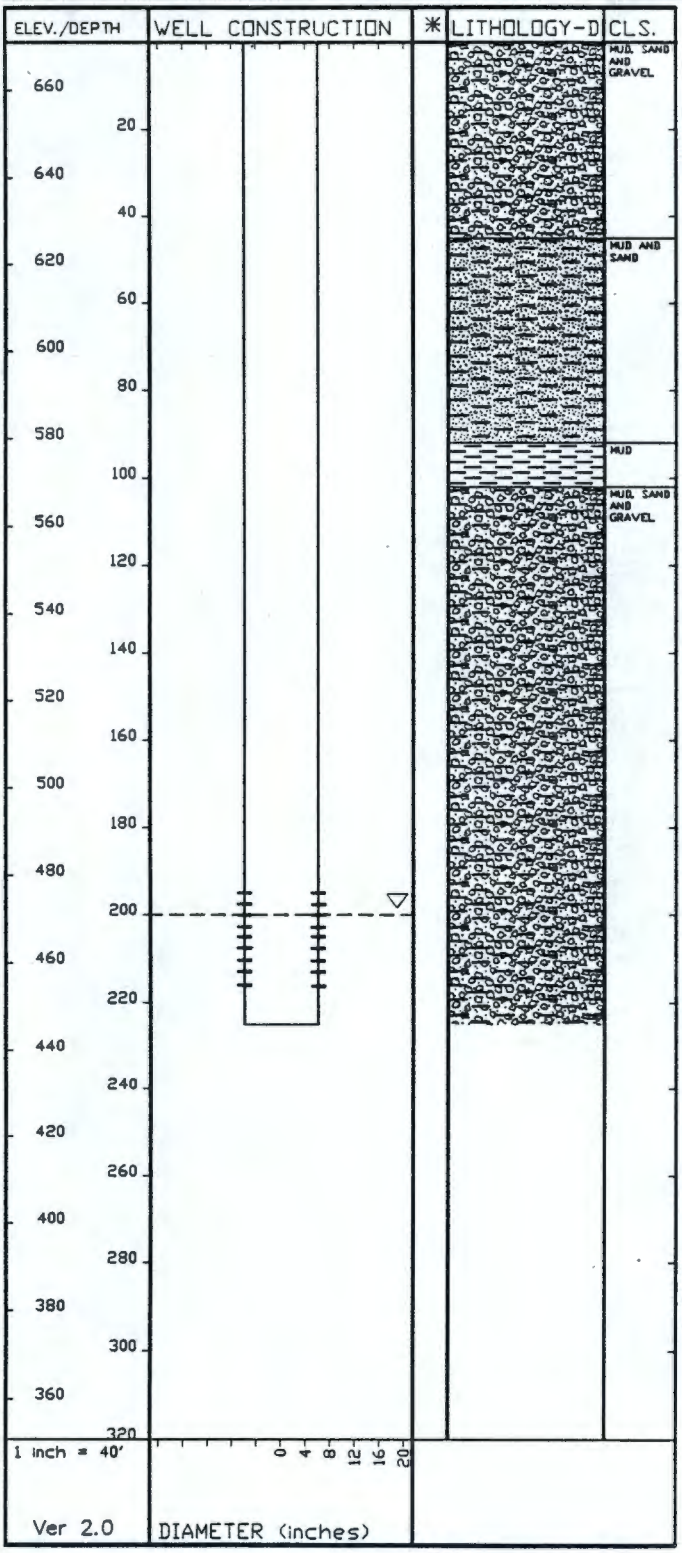

9413136.1468

WELL NAME	299-W11-10	COMPLETION DATE	04/30/56
SURFACE ELEV.	728.89 Feet	INITIAL DEPTH TO WATER	273.0 Ft
WELL DEPTH	307.00 Feet		
DRILL DEPTH	307.00 Feet		
COORDINATES N-S	43150 P		
E-W	-71500 P	PAGE	1 of 1

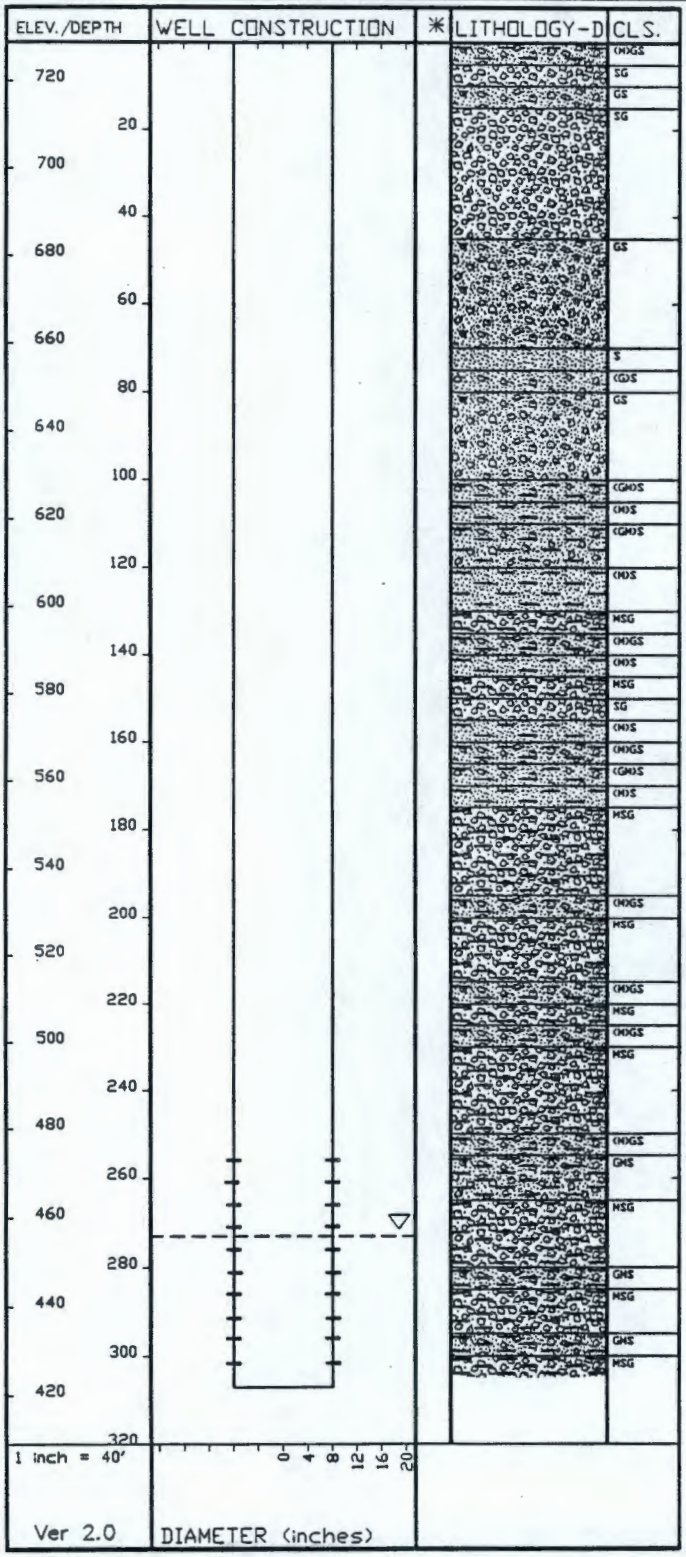

WELL NAME	299-W15-22	COMPLETION DATE	11/15/90
SURFACE ELEV.	667.71 Feet	INITIAL DEPTH TO WATER	198.1 ft
WELL DEPTH	219.80 Feet		
DRILL DEPTH	221.90 Feet		
COORDINATES N-S	136,111.19 L 41,504 P		
E-W	566,683.32 -76,150 P	PAGE	1 of 1

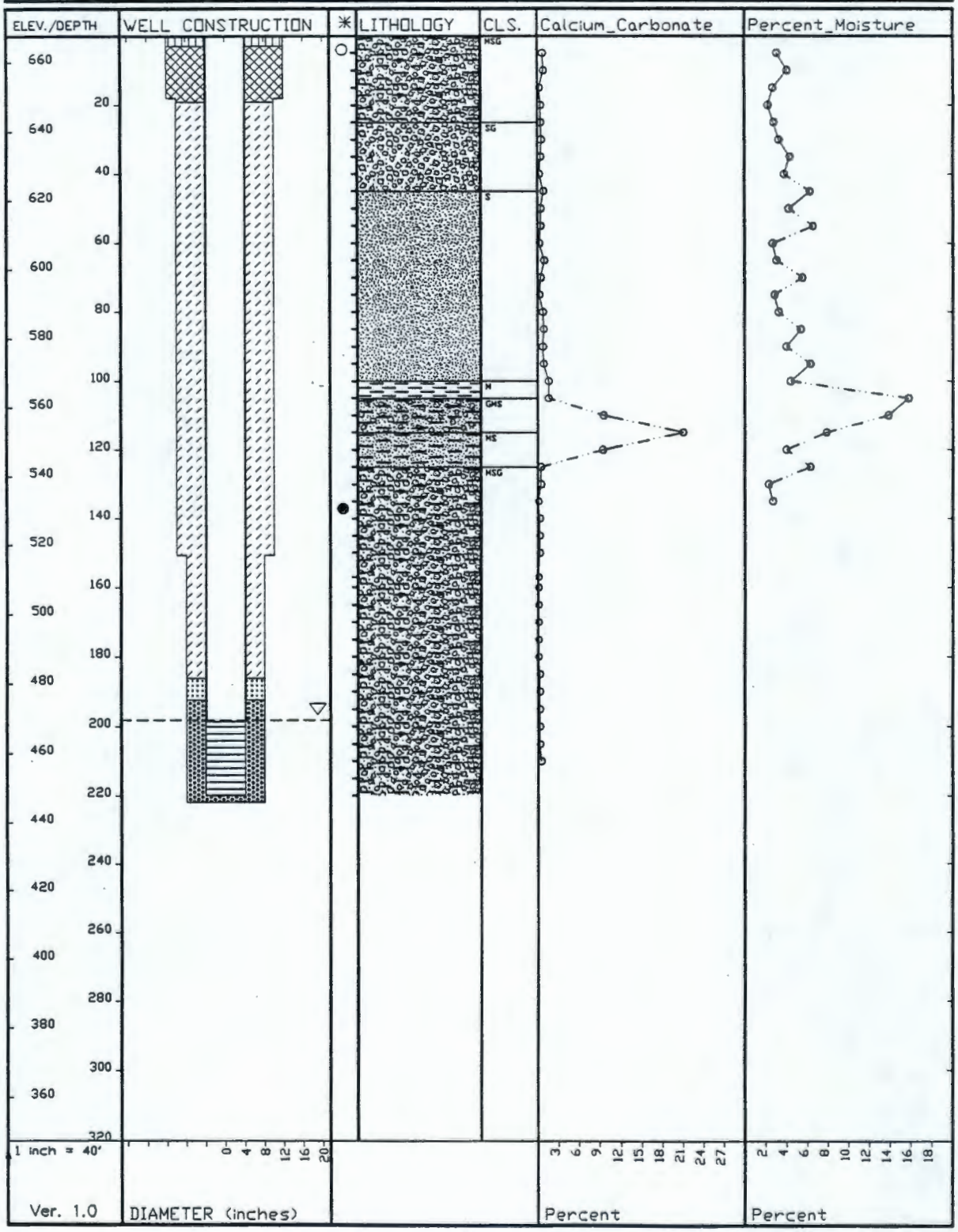

PNL number for tracking only

WHC-SD-EN-TR-022 Rev 0

Battelle
Pacific Northwest Laboratories

CLEARANCE OF PUBLICATIONS AND PRESENTATIONS

Complete for all Types of Release

Type of Release
- ☐ Technical Report
- ☐ Speech or Presentation
  - ☐ Full Paper
  - ☐ Summary
  - ☐ Abstract
  - ☐ Slides
  - ☐ Poster Session
- ☐ Journal Article
- ☐ Book or Book Chapter
- ☐ Thesis or Dissertation
- ☐ Software Documentation
- ☐ Instruction Manual
- ☐ Brochure/Flier
- ☐ Trade Show Exhibit
- ☒ Other:

Document Number (Clearance Administration will assign): PNL-8016

Other Number (e.g., NUREG/CR):

If Previously Cleared, Last Document No.:

Date Clearance Required: CLEARANCE FEB 19 1992 OFFICE

Title: T-Plant Aggregate Area Management Study Geologic Data Package

Lead Author Name, Payroll Number, Phone, Mailstop (MSIN): MA Chamness 3C490 6-1964 K6-96

Other Author(s) Name(s): RE Lewis, SS Teel, AW Pearson

Project or Program Title: Data Packages

Lead Org. Code: D7D81

Editor Name (if edited), Phone:

Client (Four Digit Code): WHC

If 1830, Project No. and B&R No.: 18651 (ED2109)

If Related Services, TD No. (and FIN No. if NRC):

If Non-1830, Contract No.:

Complete for Speech, Article, Presentation

Complete Title of Conference:

Group or Society Sponsoring:

Dates of Conference:

City/State:

Will a Proceedings be Published? ☐ Yes ☐ No

Will you hand out material at the meeting? ☐ Yes ☐ No

For a journal submission, provide complete title of journal:

Complete for Brochure, Flier

Intended Audience:

Purpose of Publication/Presentation:

Quantity | Production Cost | How will it be distributed?

I HAVE REVIEWED THE ATTACHED DOCUMENT AND HAVE CONSIDERED ALL OF THE APPROPRIATE ITEMS IN THE CHECKLIST ON THE BACK OF THIS FORM.

Author: MA Chamness (MA Chamness)	Date: 2/12/92	Program Manager	Date
Peer Reviewer: GV Last (G.V. Last)	Date: 2/13/92	Other	Date
Editorial Reviewer: PC Hays (P. Hays)	Date: 2/14/92	Reviewers' Comments (Please initial)	
Section Manager: PG Doctor (PG Doctor)	Date: 2/18/92	This document is a data package; it is not a technical report and therefore does not contain all the parts of a technical report.	
Department Manager: JW Falco (PG Doctor for)	Date: 2/18/92	This data package is being cleared in order to release it to the Westinghouse Hanford Company.	
Authorized Derivative Classifier: (E.R. Simpson)	Date: 2/19/92	Internal PNL Review Only.	

☒ Unclassified
☐ Classified
☐ This document may contain UCNI
☐ Restricted distribution because of:

Clearance Administration Will Route

Patent Reviewer: Paul W. Zimmerman — Date: 92 FEB 21

DOE-RL — Date:

Approved for Release: Publication Services (DA Varley) — Date: 2/21/92

Attention Patent Services: This document may contain or disclose: _____ Initials _____

54-1100-022 (10-88)

9412136.1471

INFORMATION RELEASE REQUEST

References: WHC-CM-3-4

COMPLETE FOR ALL TYPES OF RELEASE

Purpose

- [ ] Speech or Presentation
  - [ ] Full Paper
  - [ ] Summary
  - [ ] Abstract
  - [ ] Visual Aid
  - (Check only one suffix)
- [ ] Speakers Bureau
- [ ] Poster Session
- [ ] Videotape
- [ ] Reference
- [ ] Technical Report
- [ ] Thesis or Dissertation
- [ ] Manual
- [ ] Brochure/Flier
- [ ] Software/Database
- [ ] Controlled Database
- [x] Other Data Pkg.

New ID Number: N/A

Existing ID Number (include revision, volume, etc.): WHC-SD-EN-DP-022 Rev. 0

If previously cleared, list ID number: N/A PNL-8016

Date Release Required: March 10, 1992

Title: T Plant Geologic and Geophysics Data Package for the 200 Aggregate Area Management Study

Unclassified Category: UC-N/A

Impact Level: 4

COMPLETE FOR SPEECH OR PRESENTATION

Title of Journal: N/A

Group or Society Sponsoring: N/A

Date(s) of Conference or Meeting: N/A

City/State:

Will proceedings be published? [ ] Yes [ ] No

Will material be handed out? [ ] Yes [ ] No

Title of Conference or Meeting: N/A

CHECKLIST FOR SIGNATORIES

Review Required per WHC-CM-3-4	Yes	No	Reviewer Name (printed)	Signature	Date
Classification/Unclassified Controlled Nuclear Information	[ ]	[x]			
Patent - General Counsel	[x]	[ ]	S W Bergman	S W Bergman	3/5/92
Legal - General Counsel	[x]	[ ]	S W Bergman	S W Bergman	3/5/92
Applied Technology/Export Controlled Information or International Program	[ ]	[x]			
WHC Program	[ ]	[x]			
Communications	[ ]	[x]			
DOE-RL Program	[ ]	[x]			
Publication Services	[x]	[ ]	D. E. Smith	D E Smith	3/9/92
Other Program	[ ]	[x]			
References Available to Intended Audience	[x]	[ ]	S. J. Trent	S J Trent	3/3/92
Transmit to DOE-HQ/Office of Scientific and Technical Information	[ ]	[x]			

Information conforms to all applicable requirements. The above information is certified to be correct.

Author/Requestor (Printed/Signature) Date

S. J. Trent 3/3/92

Responsible Manager (Printed/Signature) Date

R A Carlson 3/2/92

R. A. Carlson

Intended Audience

[ ] Internal [ ] Sponsor [X] External

INFORMATION RELEASE ADMINISTRATION APPROVAL STAMP

Stamp is required before release. Release is contingent upon resolution of mandatory comments.

APPROVED FOR RELEASE — OFFICIAL DOCUMENT — NS — Date 3/11/92

Date Received 3/4/92

BD-7600-062 (4/90) (EF) WEF074
Information Release Request

Part 1

9413136.1472

DISTRIBUTION SHEET

To: Distribution

From: Environmental Engineering Group

Date: February 27, 1991

Project Title/Work Order:

T Plant Geologic and Geophysics Data Package for the 200 Aggregate Area Management Study

EDT No.: 157075

ECN No.: N/A

Name	MSIN	With Attachment	EDT/ECN & Comment	EDT/ECN Only
K. R. Barton	K6-96	X		
R. W. Bryce	K6-96	X		
R. A. Carlson	H4-55	X		
M. A. Chamness	K6-96	X		
J. W. Fassett	G6-50	X		
R. W. Fruland	K6-96	X		
M. J. Galgoul	H4-55	X		
D. G. Horton	H4-56	X		
R. L. Jackson	H4-56	X		
A. J. Knepp	H4-56	X		
C. J. Koizumi	G6-50	X		
S. E. Kos	H4-56	X		
G. V. Last	K6-96	X		
R. E. Lewis	K6-96	X		
A. W. Pearson	K6-96	X		
R. K. Price	G6-50	X		
G. D. Spice	H4-56	X		
S. S. Teel	K6-96	X		
S. J. Trent (5)	H4-56	X		
C. D. Wittreich (10)	H4-55	X		
Central Files	L4-88	X		
EDMC (2)	H4-22	X		
IRM Clearance	H4-17	X		